

Table 48

Mondays to Fridays

Chathill and Morpeth - Newcastle - Metrocentre, Hexham and Carlisle

Network Diagram - see first Page of Table 44

Miles	Miles		GR	NT	NT	GR	XC	NT	NT		XC		NT	NT	NT	GR	NT	NT	NT	NT	NT	NT	
0	—	Chathill	d					07 08															
11½	—	Alnmouth for Alnwick	26 d	06 19		06 53	07 08	07 20			07 59					08 58							
17½	—	Acklington	d					07 36															
22½	—	Widdrington	d					07 44															
27½	—	Pegswood	d					07 50															
39½	—	Morpeth	26 d	06 35		07 09		07 54			08 13				08 49						09 49		
36½	—	Cramlington	d					08 02							08 57						09 57		
45½	—	Manors	d					08 15							09 10						10 10		
46	—	Newcastle	26 a	06 52		07 26	07 38	08 19			08 30				09 14						10 14		
—	—	Sunderland	26,44 d					07 30													09 30		
—	—	Newcastle	d	06 30	06 47			07 53					08 24			08 54	09 26	09 44	09 54	10 15		10 22	10 44
48½	2½	Dunston	d										08 31			09 01	09 33	09 52	10 02	10 22		10 29	10 52
49½	3½	Metrocentre	a					08 00					08 32			09 02	09 33	09 52	10 02	10 22		10 32	
—	—	Blaydon	d					08 05					08 40			09 06							
—	—	Wylam	d	06 44				08 11					08 40			09 12					10 10		
—	—	Prudhoe	d	06 48	07 03			08 15					08 44			09 16	09 43				10 14		10 42
—	—	Stocksfield	d	06 53				08 20					08 48			09 21					10 18		
—	—	Riding Mill	d	06 57				08 24								09 25					10 23		
—	—	Corbridge	d	07 01				08 28								09 29					10 26		
—	—	Hexham	a	07 10	07 16			08 39					08 58			09 39	09 56				10 36		10 55
—	—	Haydon Bridge	d		07 16								08 59			09 56							10 55
—	—	Bardon Mill	d		07 25								09 08										11 04
—	—	33½ Bardon Mill	d		07 32								09 14										11 11
—	—	38½ Haltwhistle	d		07 39								09 21				10 15						11 18
—	—	50½ Brampton (Cumbria)	d		07 54								09 37										11 33
—	—	57½ Wetheral	d		08 03								09 46										11 42
—	—	61½ Carlisle	a		08 13								09 57				10 48						11 57

	NT	NT	GR	XC	NT	NT	NT		NT	XC	NT	NT	NT	NT	NT	NT	NT	NT	NT	NT	NT	NT			
Chathill	d																								
Alnmouth for Alnwick	26 d		10 58						12 08												14 08				
Acklington	d																								
Widdrington	d																								
Pegswood	d																								
Morpeth	26 d		10 49		11 21				11 49				12 49								13 49		14 49		
Cramlington	d		10 57						11 57				12 57								13 57		14 57		
Manors	d		11 10						12 10				13 10								14 10		15 10		
Newcastle	26 a		11 14	11 27	11 39				12 13	12 38			13 13								14 13	14 38	15 14		
Sunderland	26,44 d	10 30						11 30					12 30								13 30		14 30		
Newcastle	d	10 54	11 15		11 22	11 42	11 54		12 14		12 22	12 43	12 54	13 15	13 22	13 44	13 54			14 15		14 24	14 44	14 54	15 15
Dunston	d																								
Metrocentre	a	11 01	11 22		11 31	11 51	12 01		12 22		12 31	12 52	13 01	13 22	13 31	13 51	14 01			14 22		14 31	14 51	15 01	15 22
Blaydon	d	11 02			11 32		12 02				12 32		13 02		13 32		14 02				14 32		15 02		
Wylam	d	11 10					12 10						13 10				14 10						15 10		
Prudhoe	d	11 14			11 42		12 14			12 42			13 14		13 43		14 14				14 42		15 16		
Stocksfield	d	11 18					12 18						13 18				14 18						15 18		
Riding Mill	d	11 23					12 23						13 23				14 23						15 23		
Corbridge	d	11 26					12 26						13 26				14 26						15 26		
Hexham	a	11 38			11 55		12 38				12 55		13 38		13 55		14 38					14 55	15 39		
Haydon Bridge	d				11 55						12 55				13 56							14 55			
Bardon Mill	d										13 04											15 04			
33½ Bardon Mill	d										13 11											15 11			
38½ Haltwhistle	d				12 14						13 18				14 15							15 18			
50½ Brampton (Cumbria)	d										13 33											15 33			
57½ Wetheral	d										13 42											15 42			
61½ Carlisle	a				12 47						13 54				14 49							15 57			

For connections from London Kings Cross please refer to Table 26

Table 48

Mondays to Fridays

**Chathill and Morpeth - Newcastle -  
Metrocentre, Hexham and Carlisle**

Network Diagram - see first Page of Table 44

	GR	NT	NT		NT	NT	NT	NT	NT	NT	XC	NT	NT		NT	NT	GR	NT	NT		NT	XC	NT
<b>Chathill</b> . . . . .	d										◇											◇	
Alnmouth for Alnwick . . . . .	26 d	14 58									17 01						17 58					19 08	19 10
Acklington . . . . .	d																						19 30
Widdrington . . . . .	d																						19 37
Pegswood . . . . .	d																						19 43
<b>Morpeth</b> . . . . .	26 d						15 49				16 49	17 16									18 26	19 01	19 47
Cramlington . . . . .	d						15 57				16 57										18 34	19 09	19 56
Manors . . . . .	d						16 10				17 10												19 56
<b>Newcastle</b> ☒ . . . . .	26 a	15 27					16 14				17 15	17 34					18 27			18 49	19 25	19 38	20 07
Sunderland . . . . .	26,44 d				15 30					16 30							17 30						
<b>Newcastle</b> ☒ . . . . .	26,44 d	15 24	15 44		15 54	16 15	16 22	16 44	16 54			17 16	17 24			17 44	17 54			18 24			
Dunston . . . . .	d															17 50							
<b>Metrocentre</b> . . . . .	a	15 31	15 51		16 01	16 22	16 33	16 53	17 01			17 23	17 31			17 53	18 01			18 31			
Blaydon . . . . .	d	15 32			16 02		16 33		17 02			17 24	17 32				18 02			18 32			
Wylam . . . . .	d				16 10		16 41		17 10			17 32	17 42				18 10			18 40			
Prudhoe . . . . .	d	15 42			16 14		16 45		17 14			17 36	17 46				18 14			18 44			
Stocksfield . . . . .	d				16 18		16 50		17 18			17 51					18 18			18 48			
Riding Mill . . . . .	d				16 23		16 54		17 23			17 55					18 23			18 53			
Corbridge . . . . .	d				16 26		16 58		17 26			17 59					18 26			18 56			
<b>Hexham</b> . . . . .	a	15 56			16 38		17 03		17 38			17 51	18 09				18 32			19 02			
Haydon Bridge . . . . .	d	15 56					17 03					17 52					18 33			19 03			
Bardon Mill . . . . .	d	16 05					17 12					18 01					18 42						
Haltwhistle . . . . .	d						17 19					18 07					18 48						
Brampton (Cumbria) . . . . .	d	16 18					17 26					18 14					18 55			19 22			
Wetheral . . . . .	d						17 41					18 30					19 11						
<b>Carlisle</b> ☒ . . . . .	a	16 51					17 50					18 39					19 20						
							17 59					18 54					19 35						




  

	NT	NT	GR	NT	NT	XC	NT	NT			GR	NT	NT										
<b>Chathill</b> . . . . .	d																						
Alnmouth for Alnwick . . . . .	26 d		19 36			21 08					22 10												
Acklington . . . . .	d																						
Widdrington . . . . .	d																						
Pegswood . . . . .	d																						
<b>Morpeth</b> . . . . .	26 d		19 53								22 26		22 45										
Cramlington . . . . .	d												22 53										
Manors . . . . .	d																						
<b>Newcastle</b> ☒ . . . . .	26 a		20 12			21 38					22 43		23 07										
Sunderland . . . . .	26,44 d	19 29			20 38																		
<b>Newcastle</b> ☒ . . . . .	26,44 d	19 24	19 54		20 15	21 04		21 18	21 52			22 35											
Dunston . . . . .	d																						
<b>Metrocentre</b> . . . . .	a	19 28	20 01		20 22	21 11		21 25	22 01			22 42											
Blaydon . . . . .	d	19 32			20 23			21 26				22 43											
Wylam . . . . .	d	19 40			20 31			21 34				22 51											
Prudhoe . . . . .	d	19 44			20 35			21 38				22 55											
Stocksfield . . . . .	d	19 48			20 39			21 42				22 59											
Riding Mill . . . . .	d	19 53			20 44			21 47				23 04											
Corbridge . . . . .	d	19 56			20 47			21 50				23 07											
<b>Hexham</b> . . . . .	a	19 59			20 57			21 56				23 18											
Haydon Bridge . . . . .	d	20 03						21 57															
Bardon Mill . . . . .	d	20 12						22 06															
Haltwhistle . . . . .	d	20 18						22 12															
Brampton (Cumbria) . . . . .	d	20 25						22 19															
Wetheral . . . . .	d	20 41						22 35															
<b>Carlisle</b> ☒ . . . . .	a	20 50						22 43															
								22 59															




For connections from London Kings Cross please refer to Table 26

Chathill and Morpeth - Newcastle - Metrocentre, Hexham and Carlisle

Network Diagram - see first Page of Table 44

	NT	XC	NT	GR	NT		XC	NT			NT	NT	GR	XC	NT	NT	NT	NT	NT	NT	NT	GR	
<b>Chathill</b> . . . . .	d																						
Alnmouth for Alnwick . . . . .	26 d																						
Acklington . . . . .	d																						
Widdrington . . . . .	d																						
Pegswood . . . . .	d																						
<b>Morpeth</b> . . . . .	26 d																						
Cramlington . . . . .	d																						
Manors . . . . .	d																						
<b>Newcastle</b>  . . . . .	26 a																						
Sunderland . . . . .	26,44 d																						
<b>Newcastle</b>  . . . . .	d																						
Dunston . . . . .	d																						
<b>Metrocentre</b> . . . . .	a																						
Blaydon . . . . .	d																						
Wylam . . . . .	d																						
Prudhoe . . . . .	d																						
Stocksfield . . . . .	d																						
Riding Mill . . . . .	d																						
Corbridge . . . . .	d																						
<b>Hexham</b> . . . . .	a																						
Haydon Bridge . . . . .	d																						
Bardon Mill . . . . .	d																						
Haltwhistle . . . . .	d																						
Brampton (Cumbria) . . . . .	d																						
Wetheral . . . . .	d																						
<b>Carlisle</b>  . . . . .	a																						

	XC	NT	NT	NT	NT		XC	NT	NT	NT	NT	GR	NT	NT	NT		NT	XC	NT	NT	NT	NT	GR	NT	
<b>Chathill</b> . . . . .	d																								
Alnmouth for Alnwick . . . . .	26 d																								
Acklington . . . . .	d																								
Widdrington . . . . .	d																								
Pegswood . . . . .	d																								
<b>Morpeth</b> . . . . .	26 d																								
Cramlington . . . . .	d																								
Manors . . . . .	d																								
<b>Newcastle</b>  . . . . .	26 a																								
Sunderland . . . . .	26,44 d																								
<b>Newcastle</b>  . . . . .	d																								
Dunston . . . . .	d																								
<b>Metrocentre</b> . . . . .	a																								
Blaydon . . . . .	d																								
Wylam . . . . .	d																								
Prudhoe . . . . .	d																								
Stocksfield . . . . .	d																								
Riding Mill . . . . .	d																								
Corbridge . . . . .	d																								
<b>Hexham</b> . . . . .	a																								
Haydon Bridge . . . . .	d																								
Bardon Mill . . . . .	d																								
Haltwhistle . . . . .	d																								
Brampton (Cumbria) . . . . .	d																								
Wetheral . . . . .	d																								
<b>Carlisle</b>  . . . . .	a																								





For connections from London Kings Cross please refer to Table 26

Table 48




Saturdays

Chathill and Morpeth - Newcastle -  
Metrocentre, Hexham and Carlisle

Network Diagram - see first Page of Table 44

	NT	NT	NT	NT	NT	NT	NT	XC	NT	NT	NT	NT	NT	NT	NT	NT	NT	NT	NT
<b>Chathill</b> . . . . .	d																		
Alnmouth for Alnwick . . . . .	26 d							17 03											
Acklington . . . . .	d																		
Widdrington . . . . .	d																		
Pegswood . . . . .	d																		
<b>Morpeth</b> . . . . .	26 d			15 49				16 49	17 17										
Cramlington . . . . .	d			15 57				16 57											
Manors . . . . .	d			16 11				17 10											
<b>Newcastle</b>  . . . . .	26 a			16 15				17 13	17 35										
Sunderland . . . . .	26,44 d		15 30					16 30											
<b>Newcastle</b>  . . . . .	15 44 d		15 54	16 15	16 22	16 46	16 54		17 16	17 24			17 43	17 54					19 25
Dunston . . . . .	d												17 50						
<b>Metrocentre</b> . . . . .	15 51 a		16 01	16 22	16 31	16 53	17 01		17 23	17 31			18 01						19 31
Blaydon . . . . .	d		16 02		16 31		17 02		17 24	17 32			18 02						19 32
Wylam . . . . .	d		16 10		16 40		17 10		17 32	17 42			18 10						19 42
Prudhoe . . . . .	d		16 14		16 44		17 14		17 36	17 46			18 14						19 46
Stocksfield . . . . .	d		16 18		16 48		17 18		17 51				18 18						19 50
Riding Mill . . . . .	d		16 23		16 53		17 23		17 55				18 23						19 55
Corbridge . . . . .	d		16 26		16 56		17 26		17 59				18 26						19 58
<b>Hexham</b> . . . . .	16 38 a		17 02		17 39				17 51	18 12			18 32						20 04
Haydon Bridge . . . . .	d		17 03						18 01				18 33						20 05
Bardon Mill . . . . .	d		17 12						18 07				18 42						20 14
Haltwhistle . . . . .	d		17 18						18 14				18 48						20 20
Brampton (Cumbria) . . . . .	d		17 25						18 17				18 55						20 27
Wetheral . . . . .	d		17 41						18 30				19 11						20 43
<b>Carlisle</b>  . . . . .	17 50 a		18 03						18 39				19 20						20 52
									18 54				19 35						21 03

	GR	NT	NT	NT	NT	NT	NT	NT	NT	NT	NT	NT	NT	NT	NT	NT	NT	NT	NT
<b>Chathill</b> . . . . .	d																		
Alnmouth for Alnwick . . . . .	26 d	20 07																	
Acklington . . . . .	d																		
Widdrington . . . . .	d																		
Pegswood . . . . .	d																		
<b>Morpeth</b> . . . . .	26 d	20 24			21 15														
Cramlington . . . . .	d				21 23														
Manors . . . . .	d																		
<b>Newcastle</b>  . . . . .	26 a	20 41			21 39														
Sunderland . . . . .	26,44 d																		
<b>Newcastle</b>  . . . . .	20 15 d	20 30			21 18			21 52											
Dunston . . . . .	d																		
<b>Metrocentre</b> . . . . .	20 22 a	20 39			21 25			22 01											
Blaydon . . . . .	d	20 23			21 26			22 02											
Wylam . . . . .	d	20 31			21 34			22 10											
Prudhoe . . . . .	d	20 35			21 38			22a13											
Stocksfield . . . . .	d	20 39			21 42														
Riding Mill . . . . .	d	20 44			21 47														
Corbridge . . . . .	d	20 47			21 50														
<b>Hexham</b> . . . . .	20 59 a				21 56														
Haydon Bridge . . . . .	d				21 57														
Bardon Mill . . . . .	d				22 06														
Haltwhistle . . . . .	d				22 12														
Brampton (Cumbria) . . . . .	d				22 19														
Wetheral . . . . .	d				22 35														
<b>Carlisle</b>  . . . . .	22 43 a				22 59														

For connections from London Kings Cross please refer to Table 26

Table 48

Sundays

until 12 February

Chathill and Morpeth - Newcastle -  
Metrocentre, Hexham and Carlisle

Network Diagram - see first Page of Table 44

	NT	NT	NT	NT	NT	XC	GR	NT	NT		NT	GR	XC	NT	NT	NT	GR	NT	NT		NT	XC	NT	NT	
<b>Chathill</b> . . . . .	d						◇					◇					◇					◇			
Alnmouth for Alnwick . . . . .	26 d					10 49	10 58					12 10					12 58					14 08			
Acklington . . . . .	d																								
Widdrington . . . . .	d																								
Pegswood . . . . .	d																								
<b>Morpeth</b> . . . . .	26 d					11 04						12 06													
Cramlington . . . . .	d																								
Manors . . . . .	d																								
<b>Newcastle</b> 26 a						11 19	11 27					12 23	12 37				13 27					14 35			
Sunderland . . . . .	26,44 d	09 28			10 28					11 28					12 28							13 28			
<b>Newcastle</b> 26,44 d	09 10	09 53	10 10	10 30	10 50			11 10	11 30		11 50			12 10	12 30	12 50		13 10	13 30		13 50		14 10	14 30	
Dunston . . . . .	d																								
<b>Metrocentre</b> . . . . .	09 17	10 01	10 17	10 37	10 59			11 17	11 37		11 57			12 17	12 37	12 59		13 17	13 37		13 59		14 17	14 37	
Blaydon . . . . .	d							11 18						12 18				13 18					14 18		
Wylam . . . . .	d	09 26		10 26				11 26						12 26				13 26					14 26		
Prudhoe . . . . .	d	09 30		10 30				11 30						12 30				13 30					14 30		
Stocksfield . . . . .	d	09 34		10 34				11 34						12 34				13 34					14 34		
Riding Mill . . . . .	d	09 39		10 39				11 39						12 39				13 39					14 39		
Corbridge . . . . .	d	09 42		10 42				11 42						12 42				13 42					14 42		
<b>Hexham</b> . . . . .	a	09 48		10 48				11 48						12 48				13 48					14 48		
Haydon Bridge . . . . .	d	09 49		10 49				11 49						12 49				13 49					14 49		
Bardon Mill . . . . .	d	10 04		11 04										13 04											
Haltwhistle . . . . .	d	10 11		11 11				12 08						13 11				14 08						15 08	
Brampton (Cumbria) . . . . .	d	10 27		11 27										13 27											
Wetheral . . . . .	d	10 35		11 35										13 35											
<b>Carlisle</b> 26 a	a	10 44		11 49				12 38						13 45				14 38						15 40	

	NT	GR	NT	NT	NT		NT	NT	NT	GR	XC	NT	NT	NT	NT		NT	GR		NT	GR	GR	
<b>Chathill</b> . . . . .	d										◇												
Alnmouth for Alnwick . . . . .	26 d	14 58								16 58	17 07							18 58				21 09	22 08
Acklington . . . . .	d																						
Widdrington . . . . .	d																						
Pegswood . . . . .	d																						
<b>Morpeth</b> . . . . .	26 d									17 22												21 26	
Cramlington . . . . .	d																						
Manors . . . . .	d																						
<b>Newcastle</b> 26 a	a	15 27								17 27	17 37							19 27				21 42	22 42
Sunderland . . . . .	26,44 d	14 28			15 28			16 28				17 28											
<b>Newcastle</b> 26,44 d	14 50		15 10	15 30	15 50		16 10	16 30	16 50			17 10	17 30	17 50	18 10		18 30		18 50		20 15		
Dunston . . . . .	d																						
<b>Metrocentre</b> . . . . .	a	14 59		15 17	15 37	15 59		16 19	16 37	16 57		17 17	17 37	17 59	18 17		18 37		18 59		20 22		
Blaydon . . . . .	d			15 18				16 20				17 18			18 18						20 23		
Wylam . . . . .	d		15 26					16 28				17 26			18 26						20 31		
Prudhoe . . . . .	d		15 30					16 32				17 30			18 30						20 35		
Stocksfield . . . . .	d		15 34					16 37				17 34			18 34						20 39		
Riding Mill . . . . .	d		15 39					16 41				17 39			18 39						20 44		
Corbridge . . . . .	d		15 42					16 45				17 42			18 42						20 47		
<b>Hexham</b> . . . . .	a		15 48					16 51				17 48			18 48						20 53		
Haydon Bridge . . . . .	d		15 49					16 51				17 49			18 49						20 54		
Bardon Mill . . . . .	d		15 58											18 58							21 03		
Haltwhistle . . . . .	d		16 04											19 04							21 09		
Brampton (Cumbria) . . . . .	d		16 11				17 10					18 08		19 11							21 16		
Wetheral . . . . .	d		16 27											19 27							21 32		
Carlisle 26 a	a		16 35											19 35							21 40		
Carlisle 26 a	a		16 45				17 44					18 38		19 45							21 51		

For connections from London Kings Cross please refer to Table 26

Table 48

Sundays

19 February to 25 March

Chathill and Morpeth - Newcastle -  
Metrocentre, Hexham and Carlisle

Network Diagram - see first Page of Table 44

	NT	NT	NT	NT	XC	NT	GR	NT	NT		NT	GR	XC	NT	NT	NT	GR	NT	NT		NT	XC	NT	NT	
Chathill	d				◇ 1		■					■	◇ 1				■					◇ 1			
Alnmouth for Alnwick	26 d				10 49		10 58						12 10				12 58					14 08			
Acklington	d																								
Widdrington	d																								
Pegswood	d																								
Morpeth	26 d				11 04							12 06													
Cramlington	d																								
Manors	d																								
Newcastle	26 a				11 19		11 27					12 23	12 37				13 27					14 35			
Sunderland	26,44 d																								
Newcastle	26,44 d	09 10	09 53	10 10	10 30		10 50		11 10	11 30		11 50			12 10	12 30	12 50		13 10	13 30		13 50		14 10	14 30
Dunston	d																								
Metrocentre	a	09 17	10 01	10 17	10 37		10 59		11 17	11 37		11 57			12 17	12 37	12 59		13 17	13 37		13 59		14 17	14 37
Blaydon	d	09 18		10 18					11 18						12 18				13 18					14 18	
Wylam	d	09 26		10 26					11 26						12 26				13 26					14 26	
Prudhoe	d	09 30		10 30					11 30						12 30				13 30					14 30	
Stocksfield	d	09 34		10 34					11 34						12 34				13 34					14 34	
Riding Mill	d	09 39		10 39					11 39						12 39				13 39					14 39	
Corbridge	d	09 42		10 42					11 42						12 42				13 42					14 42	
Hexham	a	09 48		10 48					11 48						12 48				13 48					14 48	
Haydon Bridge	d	09 49		10 49					11 49						12 49				13 49					14 49	
Bardon Mill	d	10 04		11 04											13 04										
Haltwhistle	d	10 11		11 11					12 08						13 11				14 08					15 08	
Brampton (Cumbria)	d	10 27		11 27											13 27										
Wetheral	d	10 35		11 35											13 35										
Carlisle	a	10 44		11 49					12 38						13 45				14 38					15 40	

	NT	GR	NT	NT	NT		NT	NT	NT	GR	XC	NT	NT	NT	NT		NT	NT	GR	NT	GR	GR			
Chathill	d									■	◇ 1								■		■	■			
Alnmouth for Alnwick	26 d	14 58								16 58	17 07								18 58		21 09	22 08			
Acklington	d																								
Widdrington	d																								
Pegswood	d																								
Morpeth	26 d									17 22												21 26			
Cramlington	d																								
Manors	d																								
Newcastle	26 a	15 27								17 27	17 37								19 27		21 42	22 42			
Sunderland	26,44 d																								
Newcastle	26,44 d	14 50		15 10	15 30	15 50		16 10	16 30	16 50			17 10	17 30	17 50	18 10		18 30	18 50		20 15				
Dunston	d																								
Metrocentre	a	14 59		15 17	15 37	15 59		16 19	16 37	16 57			17 17	17 37	17 59	18 17		18 37	18 59		20 22				
Blaydon	d																					20 23			
Wylam	d			15 26				16 28					17 26			18 26						20 31			
Prudhoe	d			15 30				16 32					17 30			18 30						20 35			
Stocksfield	d			15 34				16 37					17 34			18 34						20 39			
Riding Mill	d			15 39				16 41					17 39			18 39						20 44			
Corbridge	d			15 42				16 45					17 42			18 42						20 47			
Hexham	a			15 48				16 51					17 48			18 48						20 53			
Haydon Bridge	d			15 49				16 51					17 49			18 49						20 54			
Bardon Mill	d			15 58									18 58			19 04						21 03			
Haltwhistle	d			16 04									19 04									21 09			
Brampton (Cumbria)	d			16 11			17 10					18 08			19 11							21 16			
Wetheral	d			16 27									19 27									21 32			
Carlisle	a			16 35									19 35									21 40			
Carlisle	a			16 45			17 44					18 38			19 45							21 51			

For connections from London Kings Cross please refer to Table 26

Table 48

**Sundays**

from 1 April

**Chathill and Morpeth - Newcastle -  
Metrocentre, Hexham and Carlisle**

Network Diagram - see first Page of Table 44

	NT	NT	NT	NT	NT	XC	GR	NT	NT		NT	GR	XC	NT	NT	NT	GR	NT	NT		NT	XC	NT	NT	
<b>Chathill</b> .....	d																								
Alnmouth for Alnwick .	26 d					10 49	10 58						12 10				12 58						14 08		
Acklington .....	d																								
Widdrington .....	d																								
Pegswood .....	d																								
<b>Morpeth</b> .....	26 d					11 04						12 06													
Cramlington .....	d																								
Manors .....	d																								
<b>Newcastle</b>	26 a					11 19	11 27					12 23	12 37				13 27						14 35		
Sunderland .	26,44 a	09 28				10 28					11 28						12 28						13 28		
<b>Newcastle</b>	26,44 a	09 10	09 53	10 10	10 30	10 50			11 10	11 30		11 50			12 10	12 30	12 50				13 10	13 30		13 50	
Dunston .....	d																								
<b>Metrocentre</b> .....	a	09 17	10 01	10 17	10 37	10 59			11 17	11 37		11 57			12 17	12 37	12 59				13 17	13 37		13 59	
Blaydon .....	d																								
Wylam .....	d	09 26		10 26				11 26						12 26							13 26				14 26
Prudhoe .....	d	09 30		10 30				11 30						12 30							13 30				14 30
Stocksfield .....	d	09 34		10 34				11 34						12 34							13 34				14 34
Riding Mill .....	d	09 39		10 39				11 39						12 39							13 39				14 39
Corbridge .....	d	09 42		10 42				11 42						12 42							13 42				14 42
<b>Hexham</b> .....	a	09 48		10 48				11 48						12 48							13 48				14 48
Haydon Bridge .....	d	09 49		10 49				11 49						12 49							13 49				14 49
Bardon Mill .....	d	10 04		11 04										13 04											
Haltwhistle .....	d	10 11		11 11				12 08						13 11							14 08				15 08
Brampton (Cumbria) .....	d	10 27		11 27										13 27											
Wetheral .....	d	10 35		11 35										13 35											
<b>Carlisle</b>	a	10 44		11 49				12 38						13 45							14 38				15 40

	NT	GR	NT	NT	NT		NT	NT	NT	GR	XC	NT	NT	NT	NT		NT		NT	GR		NT	GR	GR	
<b>Chathill</b> .....	d																								
Alnmouth for Alnwick .	26 d	14 58								16 58	17 07									18 58			21 09	22 08	
Acklington .....	d																								
Widdrington .....	d																								
Pegswood .....	d																								
<b>Morpeth</b> .....	26 d									17 22													21 26		
Cramlington .....	d																								
Manors .....	d																								
<b>Newcastle</b>	26 a	15 27								17 27	17 37									19 27			21 42	22 42	
Sunderland .	26,44 a	14 28			15 28				16 28					17 26											
<b>Newcastle</b>	26,44 a	14 50	15 10	15 30	15 50		16 10	16 30	16 50			17 10	17 30	17 50	18 10		18 30			18 50			20 15		
Dunston .....	d																								
<b>Metrocentre</b> .....	a	14 59	15 17	15 37	15 59		16 19	16 37	16 57			17 17	17 37	17 59	18 17		18 37			18 59			20 22		
Blaydon .....	d		15 18				16 20					17 18		18 18									20 23		
Wylam .....	d		15 26				16 28					17 26		18 26									20 31		
Prudhoe .....	d		15 30				16 32					17 30		18 30									20 35		
Stocksfield .....	d		15 34				16 37					17 34		18 34									20 39		
Riding Mill .....	d		15 39				16 41					17 39		18 39									20 44		
Corbridge .....	d		15 42				16 45					17 42		18 42									20 47		
<b>Hexham</b> .....	a		15 48				16 51					17 48		18 48									20 53		
Haydon Bridge .....	d		15 49				16 51					17 49		18 49									20 54		
Bardon Mill .....	d		15 58											18 58									21 03		
Haltwhistle .....	d		16 04											19 04									21 09		
Brampton (Cumbria) .....	d		16 11				17 10					18 08		19 11									21 16		
Wetheral .....	d		16 27											19 27									21 32		
Carlisle	a		16 35											19 35									21 40		
			16 45				17 44					18 38		19 45									21 51		

For connections from London Kings Cross please refer to Table 26

Table 48

Mondays to Fridays

Carlisle, Hexham and Metrocentre - Newcastle  
- Morpeth and Chathill

Network Diagram - see first Page of Table 44

Miles	Miles		NT MX	NT	NT	NT	GR	XC	GR	NT	NT		NT	GR	NT	NT	XC	NT	NT	NT	GR
0	—	Carlisle	d			06 25					07 17					08 28					09 37
4%	—	Wetheral	d			06 33					07 25					08 36					
11	—	Brampton (Cumbria)	d			06 43					07 35					08 46					
23%	—	Haltwhistle	d			06 57					07 49					09 00					10 08
28	—	Bardon Mill	d			07 05					07 57					09 08					
31%	—	Haydon Bridge	d			07 10					08 02					09 13					
39%	—	Hexham	a			07 19					08 11					09 22					10 26
—	—		d	23p20	06 16	07 19				07 42	08 11				08 45	09 22				09 45	10 26
42%	—	Corbridge	d	23p24	06 20	07 24				07 46	08 16				08 49					09 49	
45	—	Riding Mill	d	23p29	06 25	07 27				07 51	08 20				08 54					09 54	
47%	—	Stocksfield	d	23p33	06 29	07 31				07 55	08 24				08 58					09 58	
49%	—	Prudhoe	d	23p37	06 33	07 37				07 59	08 29				09 02	09 34				10 02	10 38
52	—	Wylam	d	23p41	06 37	07 41				08 03	08 33				09 06					10 06	
56%	—	Blaydon	d							08 09	08 39										
58%	—	Metrocentre	a	23p50		07 49				08 14	08 44				09 15	09 45				10 16	10 49
—	—		d	23p50		07 50				08 16	08 44				09 16	09 46			10 01	10 16	10 31
59%	1%	Dunston	d							08 27	08 47										10 50
61%	3%	Newcastle	a	00 05	06 55	08 04				08 27	08 57				09 26	10 00			10 10	10 27	10 39
—	—	Sunderland	a	26,44	07 18					08 50					09 49				10 10	10 27	10 39
—	—	Newcastle	d	26	05 55		06 25	07 35	07 41				07 58	08 41		09 15	09 35	10 15			10 41
—	4	Manors	d													09 17		10 17			
—	13%	Cramlington	d		06 07								08 07			09 28		10 28			
—	20	Morpeth	d	26	06 15		06 40	07a47					08a18	08a56		09a36		10a36			
—	22	Pegswood	d																		
—	26%	Widdrington	d																		
—	32	Acklington	d																		
—	38%	Alnmouth for Alnwick	d	26	06 32		06a54		08a07							09a58					11a07
—	49%	Chathill	a		06 46																

	NT	NT	NT	NT	NT	NT	NT	NT	NT	GR	NT	NT	NT	NT	XC	NT	NT	NT	XC	GR	NT	NT
Carlisle	d			10 28					11 34						12 28						13 28	
Wetheral	d			10 36											12 36						13 36	
Brampton (Cumbria)	d			10 46											12 46						13 46	
Haltwhistle	d			11 00					12 03						13 00						14 00	
Bardon Mill	d			11 08											13 08						14 09	
Haydon Bridge	d			11 13											13 13						14 15	
Hexham	a			11 22				12 21							13 22						14 24	
—	d	10 44		11 22		11 43		12 22			12 45			13 22		13 45					14 24	14 43
Corbridge	d			10 48		11 47					12 49					13 49						14 47
Riding Mill	d			10 53		11 52					12 54					13 54						14 52
Stocksfield	d			10 57		11 56					12 58					13 58						14 56
Prudhoe	d			11 01		12 00		12 33			13 02		13 34			14 02					14 33	15 00
Wylam	d			11 05		12 04					13 06					14 06						15 04
Blaydon	d																					
Metrocentre	a	11 15		11 45		12 15		12 44			13 15		13 45			14 13					14 45	15 15
—	d	11 00	11 16	11 31	11 46	12 01	12 16	12 31		12 45	13 00	13 16	13 31	13 46		14 01	14 14			14 30	14 46	15 01
Dunston	d																					
Newcastle	a	11 11	11 26	11 39	11 59	12 10	12 27	12 39	12 57		13 10	13 26	13 39	14 00		14 10	14 27			14 39	15 03	15 10
Sunderland	a	26,44		11 49			12 49				13 49					14 49						15 49
Newcastle	d	26	11 15			12 15			12 44		13 15			13 38	14 15						14 36	14 43
Manors	d		11 17			12 17					13 17				14 17							15 17
Cramlington	d		11 28			12 28					13 28				14 28							15 28
Morpeth	d	26	11a36			12a36					13a36				14a36						14a49	15a36
Pegswood	d																					
Widdrington	d																					
Acklington	d																					
Alnmouth for Alnwick	d	26							13a10						14a01							
Chathill	a																				15a09	

For connections to London Kings Cross please refer to Table 26



Table 48

Mondays to Fridays

Carlisle, Hexham and Metrocentre - Newcastle  
- Morpeth and Chathill

Network Diagram - see first Page of Table 44

		NT	NT	XC		NT	NT	NT	NT	XC	NT	NT	XC	NT	NT	NT	NT	NT	GR	NT	NT	XC	GR
Carlisle	d	14 33		◇						◇			◇						◇			◇	
Wetheral	d																						
Brampton (Cumbria)	d																						
Haltwhistle	d	15 03								15 55													
Bardon Mill	d																						
Haydon Bridge	d																						
Hexham	a	15 21								16 13													
Corbridge	d	15 21				15 42				16 14				16 43									
Riding Mill	d					15 46								16 47									
Stocksfield	d					15 51								16 52									
Prudhoe	d					15 55								16 56									
Wylam	d	15 32				16 00				16 25				17 00									
Blaydon	d					16 04								17 04									
Metrocentre	a	15 44				16 15				16 38				17 15									
Dunston	d	15 31	15 45			16 01	16 16	16 31	16 38		17 01	17 16		17 29									
Newcastle	a	15 39	15 54			16 11	16 26	16 39	16 48		17 09	17 27		17 37									
Sunderland	a	26,44				16 49			17 14		17 50												
Newcastle	d	26		15 37		16 15				16 37	17 15	17 37	17 37	17 38									
Manors	d					16 17					17 17			17 41									
Cramlington	d					16 28					17 28			17 52									
Morpeth	d	26				16a36					17 36			18a00									19a58
Pegswood	d										17 40												
Widdrington	d										17 46												
Acklington	d										18 02												
Alnmouth for Alnwick	d	26		16a00						17a00	18 21			18a01									19a09
Chathill	a										18 21												20a04
											18 35												

		XC	NT	NT	XC	NT	NT	XC	GR	NT		NT	NT	GR	NT								
Carlisle	d	◇			◇			◇	◇					◇									
Wetheral	d																						
Brampton (Cumbria)	d																						
Haltwhistle	d			20 10																			
Bardon Mill	d																						
Haydon Bridge	d																						
Hexham	a			20 28																			
Corbridge	d			20 28			21 12																
Riding Mill	d			20 33			21 16																
Stocksfield	d			20 37			21 21																
Prudhoe	d			20 41			21 25																
Wylam	d			20 46			21 29																
Blaydon	d			20 49			21 33																
Metrocentre	a			20 58			21 44																
Dunston	d			20 31	20 59		21 22	21 45															
Newcastle	a			20 39	21 10		21 30	21 55															
Sunderland	a	26,44																					
Newcastle	d	26		20 11			20 39			21 36	21 40	22 00											
Manors	d																						
Cramlington	d																						
Morpeth	d	26					20a54																
Pegswood	d																						
Widdrington	d																						
Acklington	d																						
Alnmouth for Alnwick	d	26		20a34						21a59	22a10												
Chathill	a																						

For connections to London Kings Cross please refer to Table 26

Carlisle, Hexham and Metrocentre - Newcastle  
- Morpeth and Chathill

Network Diagram - see first Page of Table 44

		NT	NT	NT	NT	GR	XC	GR	NT	NT	NT	NT	NT	NT	NT	NT	NT	NT	NT	NT	NT	NT	NT	NT	NT
						1	1	1																	
Carlisle	d				06 25																				
Wetheral	d				06 33																				
Brampton (Cumbria)	d				06 43																				
Haltwhistle	d				06 57																				
Bardon Mill	d				07 05																				
Haydon Bridge	d				07 10																				
Hexham	a				07 19																				
	d	23p20		06 16	07 19				07 42	08 11				08 43	09 22										
Corbridge	d	23p24		06 20	07 24				07 46	08 16				08 47	09 22										
Riding Mill	d	23p29		06 25	07 28				07 51	08 20				08 52	09 22										
Stocksfield	d	23p33		06 29	07 32				07 55	08 24				08 56	09 22										
Prudhoe	d	23p37		06 33	07 37				07 59	08 29				09 00	09 34										
Wylam	d	23p41		06 37	07 41				08 03	08 33				09 04	09 34										
Blaydon	d								08 09	08 39															
Metrocentre	a	23p50			07 50				08 14	08 44				09 15	09 45										
	d	23p50			07 51				08 16	08 44				09 16	09 46										
Dunston	d								08 27	08 57				09 26	10 03										
Newcastle	a	00 05		06 56	08 08				08 27	08 57				09 26	10 03										
Sunderland	a	26,44		07 20					08 50					09 49											
Newcastle	d	26		05 55		06 30	07 38	07 42					07 58	08 41											
Manors	d																								
Cramlington	d			06 07									08 09												
Morpeth	d	26		06 17		06 43	07a50						08a19	08a55											
Pegswood	d																								
Widdrington	d																								
Acklington	d																								
Alnmouth for Alnwick	d	26		06 35		06a57		08a08																	
Chathill	a			06 50																					

		NT	NT	NT	NT	NT		NT	GR	NT	NT	NT	NT	XC	NT	NT		NT	NT	XC	GR	NT	NT	NT	NT
									1					1						1	1				
Carlisle	d		10 28					11 34																	
Wetheral	d		10 36																						
Brampton (Cumbria)	d		10 46																						
Haltwhistle	d		11 00					12 03																	
Bardon Mill	d		11 08																						
Haydon Bridge	d		11 13																						
Hexham	a		11 22					12 21																	
	d		11 22					12 22																	
Corbridge	d				11 49																				
Riding Mill	d				11 54																				
Stocksfield	d				11 58																				
Prudhoe	d		11 33		12 02			12 33																	
Wylam	d				12 06																				
Blaydon	d																								
Metrocentre	a		11 45		12 15			12 45																	
	d	11 31	11 46	12 01	12 16	12 31		12 45		13 01	13 16	13 30	13 46		14 01	14 16		14 31	14 48						
Dunston	d																								
Newcastle	a	11 39	11 59	12 10	12 27	12 39		12 57		13 10	13 26	13 39	13 59		14 10	14 27		14 39	15 00						
Sunderland	a	26,44		12 49						13 49															
Newcastle	d	26		12 15				12 40	13 15					13 35	14 15					14 35	14 40	15 15			
Manors	d			12 17					13 17						14 17						15 17				
Cramlington	d			12 28					13 28						14 28						15 28				
Morpeth	d	26		12a35					13a37						14a37						14a47	15a35			
Pegswood	d																								
Widdrington	d																								
Acklington	d																								
Alnmouth for Alnwick	d	26						13a06						13a59							15a06				
Chathill	a																								

For connections to London Kings Cross please refer to Table 26

Table 48

Saturdays

Carlisle, Hexham and Metrocentre - Newcastle  
- Morpeth and Chathill

Network Diagram - see first Page of Table 44

	XC	NT	NT	NT	NT	XC	NT	NT	NT	NT	XC	NT	NT	NT	GR	NT	NT	XC	GR	NT	NT
Carlisle	d					15 26					16 28				17 28			18 37			
Wetheral	d										16 36				17 36			18 45			
Brampton (Cumbria)	d										16 46				17 46			18 54			
Haltwhistle	d					15 55					17 00				18 01			19 09			
Bardon Mill	d										17 08				18 08			19 16			
Haydon Bridge	d										17 13				18 13			19 21			
Hexham	a					16 13					17 22				18 22			19 30			
	d					16 14					16 45	17 22			17 43	18 23		18 45	19 31		
Corbridge	d					15 49					16 49				17 47	18 27		18 49	19 35		
Riding Mill	d					15 54					16 54				17 52	18 32		18 54	19 40		
Stocksfield	d					15 58					16 58				17 56	18 36		18 58	19 44		
Prudhoe	d					16 02	16 25				17 02	17 34			18 00	18 40		19 02	19 48		
Wylam	d					16 06					17 06				18 04	18 44		19 06	19 52		
Blaydon	d																	19 12			
Metrocentre	a					16 15	16 38				17 15	17 44			18 15	18 54		19 17	20 00		
	d					16 01	16 16	16 30	16 38	16 50	17 07	17 16	17 45		18 06	18 16	18 54	19 18	20 01		20 15
Dunston	d														18 08						
Newcastle	a					16 10	16 26	16 38	16 48	16 58	17 15	17 27	17 59		18 14	18 26	19 07	19 28	20 15		20 23
Sunderland	a	26,44				16 49		17 14				17 50				18 49		19 50			
Newcastle	a	26	15 34	16 15			16 35	17 00	17 22					17 37	18 19		18 41		19 37	19 45	20 20
Manors	d							17 03	17 24					18 21							
Cramlington	d							17 14	17 35					18 32							20 32
Morpeth	a	26				16a36		17 22	17a42					18a40				19a59			20a41
Pegswood	d							17 25													
Widdrington	d							17 31													
Acklington	d							17 38													
Alnmouth for Alnwick	a	26	15a58				16a58	17 46						18a00			19a07		20a03		
Chathill	a							17 59													

	XC	NT	NT	GR	NT	XC	NT	NT													
Carlisle	d			19 41																	21 20
Wetheral	d																				21 27
Brampton (Cumbria)	d																				21 37
Haltwhistle	d			20 10																	21 52
Bardon Mill	d																				21 59
Haydon Bridge	d																				22 04
Hexham	a			20 28																	22 13
	d			20 28		21 14															22 14
Corbridge	d			20 33		21 18															22 18
Riding Mill	d			20 37		21 23															22 23
Stocksfield	d			20 41		21 27															22 27
Prudhoe	d			20 46		21 31															22 31
Wylam	d			20 49		21 35															22 35
Blaydon	d																				
Metrocentre	a			20 58		21 44															22 44
	d			20 47	20 59	21 45		22 30													22 45
Dunston	d																				
Newcastle	a			20 55	21 11	21 57		22 39													23 00
Sunderland	a	26,44		21 20																	
Newcastle	a	26	20 38			20 54		21 38													
Manors	d																				
Cramlington	d																				
Morpeth	a	26	20a50			21 09															
Pegswood	d																				
Widdrington	d																				
Acklington	d																				
Alnmouth for Alnwick	a	26				21a24		22a01													
Chathill	a																				

For connections to London Kings Cross please refer to Table 26

Table 48

Sundays

until 12 February

Carlisle, Hexham and Metrocentre - Newcastle  
- Morpeth and Chathill

Network Diagram - see first Page of Table 44

		Xc	NT	NT	GR	NT	NT	NT	NT	NT	NT	GR	NT	NT	NT	Xc	NT	NT	NT	Xc	GR	NT	NT
Carlisle	d	◇			■							■				◇				◇	■		
Wetheral	d			09 05																			
Brampton (Cumbria)	d			09 12																			
Haltwhistle	d			09 22																			
Bardon Mill	d			09 36																			
Haydon Bridge	d			09 44																			
Hexham	a			09 49																			
Corbridge	d			09 58																			
Riding Mill	d			09 59																			
Stocksfield	d			10 03																			
Prudhoe	d			10 08																			
Wylam	d			10 12																			
Blaydon	d			10 16																			
Metrocentre	a			10 20																			
Dunston	d			10 29																			
Newcastle	a			10 30																			
Sunderland	a	26,44		10 48																			
Newcastle	a	26		11 10																			
Manors	d			11 18																			
Cramlington	d			11 21																			
Morpeth	a	26		12 21																			
Pegswood	d			12 40																			
Widdrington	d			12 48																			
Acklington	d			13 15																			
Alnmouth for Alnwick	a	26		13 23																			
Chathill	a			13 40																			
Manors	d			13 42																			
Morpeth	a	26		14 21																			
Pegswood	d			14 29																			
Widdrington	d			14 30																			
Acklington	d			14 36																			
Alnmouth for Alnwick	a	26		14 40																			
Chathill	a			14 42																			
Manors	d			15 22																			
Morpeth	a	26		15 29																			
Pegswood	d			16 13																			
Widdrington	d			16 42																			
Acklington	d			17 21																			
Alnmouth for Alnwick	a	26		17 42																			
Chathill	a			18 21																			
Manors	d			18 42																			
Morpeth	a	26		19 01																			
Pegswood	d			19 08																			
Widdrington	d			19 29																			
Acklington	d			20 01																			
Alnmouth for Alnwick	a	26		21 01																			
Chathill	a			21 05																			
Manors	d			21 10																			
Morpeth	a	26		21 14																			
Pegswood	d			21 18																			
Widdrington	d			21 22																			
Acklington	d			21 31																			
Alnmouth for Alnwick	a	26		21 31																			
Chathill	a			21 43																			
Manors	d			21 43																			
Morpeth	a	26		21 43																			
Pegswood	d			21 43																			
Widdrington	d			21 43																			
Acklington	d			21 43																			
Alnmouth for Alnwick	a	26		21 43																			
Chathill	a			21 43																			

For connections to London Kings Cross please refer to Table 26



Table 48

Sundays

19 February to 25 March

Carlisle, Hexham and Metrocentre - Newcastle  
- Morpeth and Chathill

Network Diagram - see first Page of Table 44

	NT	XC	NT	NT	NT	XC	GR	NT	NT	NT	XC	NT	NT	NT	GR	NT	NT	NT	XC	GR	NT	XC	
Carlisle	d	14 12			15 05					16 12				17 12					18 05			20 15	
Wetheral	d				15 12														18 12				
Brampton (Cumbria)	d				15 22														18 22				
Haltwhistle	d	14 40			15 36					16 40				17 40					18 36			20 43	
Bardon Mill	d				15 44														18 44				
Haydon Bridge	d				15 49														18 49				
Hexham	a	14 58			15 58					16 58				17 58					18 58			21 01	
	d	14 59			15 59					16 59				17 59					18 59			21 01	
Corbridge	d	15 03			16 03					17 03				18 03					19 03			21 05	
Riding Mill	d	15 08			16 08					17 08				18 08					19 08			21 10	
Stocksfield	d	15 12			16 12					17 12				18 12					19 12			21 14	
Prudhoe	d	15 16			16 16					17 16				18 16					19 16			21 18	
Wylam	d	15 20			16 20					17 20				18 20					19 20			21 22	
Blaydon	d																						
Metrocentre	a	15 29			16 29					17 29				18 29					19 29			21 31	
	d	15 30	15 48	16 10	16 30			16 48	17 10	17 30		17 48	18 10	18 30			18 48	19 10	19 30			21 31	
Dunston	d																						
Newcastle	a	15 40	15 58	16 18	16 40			16 56	17 18	17 40		17 58	18 18	18 40			18 56	19 18	19 40			21 43	
Sunderland	a	26,44																					
Newcastle	d	26	15 37				16 34	16 42			17 38				18 42				19 40	19 44		20 38	
Manors	d																						
Cramlington	d																						
Morpeth	d	26																		19a58		20a52	
Pegswood	d																						
Widdrington	d																						
Acklington	d																						
Alnmouth for Alnwick	d	26	16a01				16a58	17a08			18a01				19a08						20a04		
Chathill	a																						

	GR	XC	GR																			
Carlisle	d																					
Wetheral	d																					
Brampton (Cumbria)	d																					
Haltwhistle	d																					
Bardon Mill	d																					
Haydon Bridge	d																					
Hexham	a																					
	d																					
Corbridge	d																					
Riding Mill	d																					
Stocksfield	d																					
Prudhoe	d																					
Wylam	d																					
Blaydon	d																					
Metrocentre	a																					
	d																					
Dunston	d																					
Newcastle	a																					
Sunderland	a	26,44																				
Newcastle	d	26	20 43		21 38	21 51																
Manors	d																					
Cramlington	d																					
Morpeth	d	26	20 59			22 07																
Pegswood	d																					
Widdrington	d																					
Acklington	d																					
Alnmouth for Alnwick	d	26	21a13		22a04	22a22																
Chathill	a																					

For connections to London Kings Cross please refer to Table 26

Table 48

**Sundays**  
from 1 April

**Carlisle, Hexham and Metrocentre - Newcastle - Morpeth and Chathill**

Network Diagram - see first Page of Table 44

	XC	NT	NT	GR	NT	NT	NT	NT	NT	NT	GR	NT	NT	NT	XC	NT	NT	NT	XC	GR	NT	NT	
Carlisle	d		09 05																				
Wetheral	d		09 12																				
Brampton (Cumbria)	d		09 22																				
Haltwhistle	d		09 36																				
Bardon Mill	d		09 44																				
Haydon Bridge	d		09 49																				
Hexham	a		09 58																				
Corbridge	d		09 59																				
Riding Mill	d		10 03																				
Stocksfield	d		10 08																				
Prudhoe	d		10 12																				
Wylam	d		10 16																				
Blaydon	d		10 20																				
Metrocentre	a		10 29																				
Dunston	d	10 10	10 30		10 48	11 10	11 30	11 48	12 10														
Newcastle	a	10 18	10 40		10 56	11 18	11 40	11 56	12 18														
Sunderland	a	26,44			11 22			12 21															
Newcastle	a	26	09 45		10 13																		
Manors	d																						
Cramlington	d																						
Morpeth	a	26	09 58		10 29																		
Pegswood	d																						
Widdrington	d																						
Acklington	d																						
Alnmouth for Alnwick	a	26	10a1		10a43																		
Chathill	a																						

	NT	XC	NT	NT	NT	XC	GR	NT	NT	NT	XC	NT	NT	NT	GR	NT	NT	NT	XC	GR	NT	XC	
Carlisle	d	14 12			15 05									16 12				17 12			18 05		20 15
Wetheral	d				15 12																18 12		
Brampton (Cumbria)	d				15 22																18 22		
Haltwhistle	d	14 40			15 36									16 40				17 40			18 36		20 43
Bardon Mill	d				15 44																18 44		
Haydon Bridge	d				15 49																18 49		
Hexham	a	14 58			15 58									16 58				17 58			18 58		21 01
Corbridge	d	14 59			15 59									16 59				17 59			18 59		21 01
Riding Mill	d	15 03			16 03									17 03				18 03			19 03		21 05
Stocksfield	d	15 08			16 08									17 08				18 08			19 08		21 10
Prudhoe	d	15 12			16 12									17 12				18 12			19 12		21 14
Wylam	d	15 16			16 16									17 16				18 16			19 16		21 18
Blaydon	d	15 20			16 20									17 20				18 20			19 20		21 22
Metrocentre	a	15 29			16 29									17 29				18 29			19 29		21 31
Dunston	d	15 30	15 48	16 10	16 30				16 48	17 10	17 30			17 48	18 10	18 30		18 48	19 10	19 30		21 31	
Newcastle	a	15 40	15 58	16 18	16 40				16 56	17 18	17 40			17 58	18 18	18 40		18 56	19 18	19 40		21 43	
Sunderland	a	26,44		16 21					17 22					18 21				19 22					
Newcastle	a	26	15 37						16 34	16 42				17 38				18 42			19 40	19 44	20 38
Manors	d																						
Cramlington	d																						
Morpeth	a	26																					
Pegswood	d																						
Widdrington	d																						
Acklington	d																						
Alnmouth for Alnwick	a	26	16a01						16a58	17a08				18a01				19a08			20a04		
Chathill	a																						

For connections to London Kings Cross please refer to Table 26

Table 48

Sundays

  
 from 1 April

**Carlisle, Hexham and Metrocentre - Newcastle  
- Morpeth and Chathill**

Network Diagram - see first Page of Table 44

		GR 6 1 12-16		XC 1	GR 6 1 12-16																
<b>Carlisle</b> 8	d																				
Wetheral	d																				
Brampton (Cumbria)	d																				
Haltwhistle	d																				
Bardon Mill	d																				
Haydon Bridge	d																				
<b>Hexham</b>	a																				
	d																				
Corbridge	d																				
Riding Mill	d																				
Stocksfield	d																				
Prudhoe	d																				
Wylam	d																				
Blaydon	d																				
<b>Metrocentre</b>	a																				
	d																				
Dunston	d																				
<b>Newcastle</b> 8	a																				
Sunderland	a																				
	a	26,44																			
<b>Newcastle</b> 8	d	26	20 43		21 38	21 51															
Manors	d																				
Cramlington	d																				
<b>Morpeth</b>	d	26	20 59			22 07															
Pegswood	d																				
Widdrington	d																				
Acklington	d																				
Alnmouth for Alnwick	d	26	21a13		22a04	22a22															
<b>Chathill</b>	a																				

For connections to London Kings Cross please refer to Table 26
--