

Table 89

Mondays to Fridays

Liverpool - Warrington Central - Manchester and Manchester Airport

Network Diagram - see first Page of Table 88

Miles		NT	NT	NT	NT	NT	NT	NT	NT	NT	NT	TP	NT	EM	NT	NT	NT	TP	NT	EM	NT	NT		
		MO	MO	MO	MX	MO	MX					MO	MO					MO	MO					
												⬠	⬠	⬠	⬠	⬠	⬠	⬠	⬠	⬠	⬠	⬠	⬠	
												A	B	A	B	A	B	A	B	A	B	A	B	
0	Liverpool Lime Street 10 90,91 d	22p01	23p01	23p01	23p38	03 31	03 31	05 13	05 49			06 13	06 15	06 21	06 47	06 50	07 13	07 15	07 26		07 42	07 45	08 13	
1 1/4	Edge Hill 90,91 d				23p42				05 53							06 54			07 30					
3 1/4	Mossley Hill 91 d				23p47				05 58					06 29		06 59			07 35				07 53	
4 1/4	West Allerton 91 d				23p50				06 00					06 31		07 01			07 37				07 56	
—	Liverpool Central 10 103 d																							
5 1/2	L'pool Sth Parkway 7 91,103 d				23p53				06 03			06 25	06 34	06 57	07 04			07 25	07 40		07 53	07 59		
7 1/4	Hunts Cross 103 d				23p56				06 07							07 08					07 59	08 04		
8 1/4	Halewood d				23p59				06 09							07 10						08 07		
10 1/2	Hough Green d				00 03				06 13			06 41			07 14				07 47			08 11		
12 1/4	Widnes d				00 06				06 17			06 44	07 07	07 18				07 33			08 05	08 15		
16	Sankey for Penketh d				00 11				06 22						07 23							08 20		
18 1/2	Warrington Central a				00 16				06 28			06 37	06 52	07 15	07 29			07 39	07 56		08 13	08 25		
—	Padgate d				00 17				06 02			06 38	06 53	07 15			07 22	07 40	07 57		08 13	08 25		
20 1/4	Birchwood d								06 05			06 56				07 25		08 00				08 37		
21 1/4	Glazebrook d								06 08			06 43	06 59	07 20		07 28	07 45	08 03		08 18	08 30			
24 1/4	Irlam d								06 13			07 04				07 33		08 08				08 41		
25 1/4	Flixton d								06 16			07 07				07 36	07 50	08 11				08 37		
28	Chassen Road d								06 20			07 11				07 40		08 15				08 41		
28 1/2	Urmston d								06 22			07 13				07 42		08 17				08 43		
29	Humphrey Park d								06 24			07 15				07 44		08 19				08 46		
30 1/4	Trafford Park d								06 26			07 17				07 46		08 21				08 49		
31	Deansgate 84,85 a								06 29			07 20				07 49		08 24				08 52		
34 1/4	Manchester Oxford Road 84,85 a	00 12	23p47	01 12					06 36			07 29				07 58		08 32				09 00		
35	Manchester Piccadilly 10 78,84,85 a	00 12	23p50	01 12	00 40	04 13	04 13	05 57	06 41			06 57	07 00	07 36	07 38		07 57	08 03	08 04	08 36		08 38	09 04	08 57
—	Stockport 84 a																					08 53		
—	Sheffield 7 78 a																					09 35		
44 1/4	Manchester Airport 85 a	00 07			04 27	04 29	06 14					07 22						08 22					09 22	

A To Scarborough B To Norwich

Table 89

Mondays to Fridays

Liverpool - Warrington Central - Manchester and Manchester Airport

Network Diagram - see first Page of Table 88

	TP	NT	EM	NT	NT	TP	NT	EM	NT		NT	TP	NT	EM	NT	NT	TP	NT	EM		NT	NT	TP	NT
	◇ B ⚡		◇ C			◇ B ⚡		◇ C				◇ B ⚡		◇ C			◇ D ⚡		◇ C				◇ B ⚡	
Liverpool Lime Street 90,91 d	12 22	12 27	12 52	12 55	13 13	13 22	13 27	13 52	13 55		14 13	14 22	14 27	14 52	14 55	15 13	15 22	15 27	15 52		15 55	16 13	16 22	16 27
Edge Hill 90,91 d				12 59				13 59			14 13	14 22	14 27	14 52	14 55	15 13	15 22	15 27	15 52		15 55	16 13	16 22	16 27
Mossley Hill 91 d		12 35					13 35		14 04				14 35		15 04		15 35				16 04			16 35
West Allerton 91 d		12 37		13 06			13 37		14 06				14 37		15 06		15 37				16 06			16 37
Liverpool Central 103 d	12 32	12 40	13 03	13 09		13 32	13 40	14 03	14 09			14 32	14 40	15 03	15 09		15 32	15 40	16 03		16 09		16 32	16 40
L'pool Sth Parkway 91,103 ⇄				13 13				14 13						15 13					16 13					
Hunts Cross 103 d				13 16				14 16						15 16					16 16					
Halewood d				13 20			13 47	14 20				14 47	15 20				15 47		16 20					16 47
Hough Green d	12 47						13 50	14 11	14 23			14 50	15 11	15 23			15 50	16 11						16 50
Widnes d	12 50	13 11					13 28		14 28					15 28					16 28					
Sankey for Penketh d				13 23			13 44	13 58	14 18	14 33		14 44	14 58	15 18	15 33		15 44	15 58	16 18		16 33		16 44	16 58
Warrington Central a	12 44	12 58	13 18	13 33		13 44	13 58	14 18	14 33			14 45	14 59	15 19	15 34		15 45	15 59	16 19		16 34		16 45	16 59
Padgate d		13 02					14 02		14 38			14 50	15 02					16 02						17 02
Birchwood d	12 50	13 05		13 38		13 50	14 05		14 38			14 50	15 05		15 38		15 50	16 05			16 38		16 50	17 05
Glazebrook d				13 44			14 10							15 10				16 10						
Irlam d		13 11					14 13		14 44			15 11		15 44				16 13			16 44			17 11
Flixton d		13 15					14 17					15 15						16 17						17 15
Chassen Road d							14 19							15 19				16 19						
Urmston d		13 18		13 49			14 21		14 49			15 18		15 49				16 21			16 49			17 18
Humphrey Park d		13 20					14 21					15 20						16 21						17 20
Trafford Park d		13 23										15 23						16 23						17 23
Deansgate 84,85 ⇄ a		13 31		13 59			14 31		14 59			15 31		15 59				16 30			16 59			17 31
Manchester Oxford Road 84,85 a	13 05	13 36	13 39	14 04	13 57	14 05	14 36	14 39	15 04		14 57	15 05	15 36	15 39	16 04	15 57	16 05	16 36	16 38		17 04	16 57	17 05	17 36
Manchester Piccadilly 103 d	13 09		13 41		14 01	14 09		14 41			15 01	15 09		15 41		16 01	16 09		16 41			17 01	17 09	
78,84,85 ⇄ a																								
Stockport 84 a			13 53				14 53							15 53					16 53					
Sheffield 78 a			14 35				15 35							16 34					17 40					
Manchester Airport 85 ⇄ a					14 22						15 22					16 22							17 22	











B To Scarborough D To Middlesbrough F To Hull
 C To Norwich E To Nottingham

Table 89
















Mondays to Fridays

Liverpool - Warrington Central - Manchester and Manchester Airport

Network Diagram - see first Page of Table 88

	TP		NT	EM	NT	TP	LM		LM	NT											
																					
	A			B		A	D		D												
Liverpool Lime Street  90,91 d	20 22			20 55	21 37	21 55	22 30	22 34		23 34	23 38										
Edge Hill 90,91 d				20 59		21 59					23 42										
Mossley Hill 91 d				21 04		22 04					23 47										
West Allerton 91 d				21 06		22 06					23 50										
Liverpool Central  103 d																					
L'pool Sth Parkway  91,103 ⇐	20 32			21 09	21 47	22 09	22 40	22a44		23a44	23 53										
Hunts Cross 103 d				21 13		22 13					23 56										
Halewood d				21 16		22 16					23 59										
Hough Green d				21 20		22 20					00 03										
Widnes d				21 23	21 55	22 23					00 06										
Sankey for Penketh d				21 28		22 28					00 11										
Warrington Central a	20 44			21 33	22 03	22 33	22 52				00 16										
Padgate d	20 45			21 34	22 03	22 34	22 53				00 17										
Birchwood d				21 37		22 37															
Glazebrook d	20 50			21 40		22 40	22 58														
Irlam d				21 45		22 45															
Flixton d				21 48		22 48															
Chassen Road d				21 52		22 52															
Urmston d				21 54		22 54															
Humphrey Park d				21 56		22 56															
Trafford Park d				21 58		22 58															
Deansgate 84,85 a				22 01		23 01															
Manchester Oxford Road 84,85 a	21 06			22 13	22 23	23 13	23 14														
Manchester Piccadilly  78,84,85 a	21 09			22 26		23 19					00 40										
Stockport 84 a				22 37																	
Sheffield  78 a				23 35																	
Manchester Airport 85 ⇐ a																					

Saturdays

	NT	NT	NT	NT	NT	NT	NT	NT	NT	TP	NT	NT	EM	NT	NT	NT	TP	NT	NT	EM	NT	NT	
		E	F	G	F	G	F	G															
																							
Liverpool Lime Street  90,91 d	23p38	03 31	03 38	04 40	05 13	05 40	05 49	06 13	06 15	06 15	06 25	06 40	06 49	06 55	07 10	07 13	07 15	07 26	07 40	07 42	07 45	08 10	
Edge Hill 90,91 d	23p42			04a47		05a47	05 53	06a22		06 33	06a47		06 59	07a17			07 30	07 35	07a47		07 53	08a17	
Mossley Hill 91 d	23p47					05 58				06 35			07 04				07 37				07 56		
West Allerton 91 d	23p50					06 00							07 06										
Liverpool Central  103 d																							
L'pool Sth Parkway  91,103 ⇐	23p53					06 03				06 25	06 38		06 59	07 09			07 25	07 40		07 52	07 59		
Hunts Cross 103 d	23p56					06 07							07 13				07 30	07 35		07 59	08 04		
Halewood d	23p59					06 09							07 16				07 33	07 38		08 07	08 11		
Hough Green d	00 03					06 13				06 46			07 20				07 47	07 52		08 11	08 15		
Widnes d	00 06					06 17				06 49			07 23				07 50	08 05		08 15	08 20		
Sankey for Penketh d	00 11					06 22							07 28				08 08	08 13		08 20	08 25		
Warrington Central a	00 16					06 28				06 37	06 57		07 15	07 34			07 39	07 56		08 13	08 25		
Padgate d	00 17									06 38	06 58		07 15				07 40	07 57		08 13	08 25		
Birchwood d										07 01							08 00	08 05		08 20	08 25		
Glazebrook d										06 43	07 04		07 20				07 45	08 03		08 18	08 30		
Irlam d										07 09							08 08	08 13		08 30	08 35		
Flixton d										07 12							08 11	08 16		08 37	08 41		
Chassen Road d										07 16							08 15	08 20		08 41	08 46		
Urmston d										07 18							08 17	08 22		08 43	08 48		
Humphrey Park d										07 20							08 19	08 24		08 46	08 51		
Trafford Park d										07 22							08 21	08 26		08 49	08 54		
Deansgate 84,85 a										07 25							08 24	08 29		08 52	08 57		
Manchester Oxford Road 84,85 a						06 57				07 32							08 32	08 37		09 00	09 05		
Manchester Piccadilly  78,84,85 a	00 40	04 14	04 14	05 57			07 01			07 09	07 37		07 38			07 57	08 04	08 36		08 38	09 04		
Stockport 84 a													07 53				08 08	08 36		08 41	09 07		
Sheffield  78 a													08 34				08 34	08 36		08 53	09 35		
Manchester Airport 85 ⇐ a		04 30	04 30	06 14			07 22									08 22				09 35			

- A To York
- B To Nottingham
- D To Crewe
- E from 18 February until 24 March
- F until 11 February and then from 31 March
- G from 18 February until 24 March. To Earlestown
- H To Scarborough
- I To Norwich

Liverpool - Warrington Central - Manchester and Manchester Airport

Network Diagram - see first Page of Table 88

	NT	TP	NT	NT	EM		NT	NT	NT	TP	NT	NT	EM	NT	NT		NT	NT	TP	NT	NT	EM	NT	NT
	A	B	C	D			C	A	B	C	D	C	A	E	B	C	D	C						
Liverpool Lime Street 100 90,91 d	08 13	08 22	08 26	08 40	08 52		08 55	09 10	09 13	09 22	09 27	09 40	09 52	09 55	10 10		10 13	10 16	10 22	10 27	10 40	10 52	10 55	11 10
Edge Hill 90,91 d		08 30	08 a47				08 59	09 a17				09 a47		09 59	10 a17					10 35			10 59	11 a17
Mossley Hill 91 d		08 35					09 04			09 35			10 04							10 37			11 04	
West Allerton 91 d		08 37					09 06			09 37			10 06										11 06	
Liverpool Central 100 103 d																								
L'pool Sth Parkway 7 91,103 d	08 32	08 40		09 03		09 09		09 13		09 32	09 40		10 03	10 09			10 a27	10 32	10 40			11 03	11 09	
Hunts Cross 103 d						09 13		09 16						10 13									11 13	
Halewood d						09 16								10 16									11 16	
Hough Green d		08 47				09 20			09 47					10 20					10 47				11 20	
Widnes d		08 50		09 11		09 23			09 50			10 11	10 23						10 50		11 11		11 23	
Sankey for Penketh d						09 28							10 28										11 28	
Warrington Central a	08 44	08 58		09 18		09 33			09 44	09 58		10 18	10 33					10 44	10 58		11 18	11 33		
Padgate d		08 45	08 59		09 19		09 34		09 45	09 59		10 19	10 34					10 45	10 59		11 19	11 34		
Birchwood d		09 02								10 02									11 02				11 31	
Glazebrook d		08 50	09 05			09 38			09 50	10 05		10 38						10 50	11 05			11 38		
Irlam d		09 11				09 44				10 10				10 44								11 44		
Flixton d		09 15								10 17									11 15				11 44	
Chassen Road d							09 49			10 19			10 49									11 49		
Urmston d		09 18								10 21				10 49								11 49		
Humphrey Park d		09 20																				11 51		
Trafford Park d		09 23																				11 54		
Deansgate 84,85 a		09 31				09 59				10 31		10 59										11 59		
Manchester Oxford Road 84,85 a	08 57	09 05	09 36		09 39		10 04	09 57	10 05	10 36		10 39	11 04			10 57	11 05	11 36		11 39	12 04			
Manchester Piccadilly 100 78,84,85 a	09 01	09 09			09 41			10 01	10 09			10 41			11 01	11 09						11 41		
Stockport 84 a					09 53							10 53										11 53		
Sheffield 78 a					10 35							11 35										12 35		
Manchester Airport 85 a	09 22							10 22							11 22									

	NT	TP	NT	NT	EM	NT	NT	NT		TP	NT	NT	EM	NT	NT	NT	TP	NT	NT					
	A	B	C	D		C	A	B	C	D	C	A	B	C					C					
Liverpool Lime Street 100 90,91 d	11 13	11 22	11 27	11 40	11 52	11 55	12 10	12 13		12 22	12 27	12 40	12 52	12 55	13 10	13 13	13 22		13 27	13 40				
Edge Hill 90,91 d			11 a47		11 59	12 a17					12 22	12 27	12 a47	12 59	13 a17	13 22				13 35				
Mossley Hill 91 d			11 35		12 04						12 35			13 04						13 37				
West Allerton 91 d			11 37		12 06						12 37			13 06										
Liverpool Central 100 103 d																								
L'pool Sth Parkway 7 91,103 d	11 32	11 40		12 03	12 09					12 32	12 40		13 03	13 09			13 32		13 40					
Hunts Cross 103 d					12 13									13 13										
Halewood d					12 16									13 16										
Hough Green d		11 47			12 20					12 47				13 20					13 47					
Widnes d		11 50		12 11	12 23					12 50		13 11	13 23						13 50					
Sankey for Penketh d					12 28								13 28											
Warrington Central a	11 44	11 58		12 18	12 33					12 44	12 58		13 18	13 33			13 44	13 58						
Padgate d		11 45	11 59		12 19	12 34				12 45	12 59		13 19	13 34			13 45	13 59						
Birchwood d		12 02								13 02														
Glazebrook d		11 50	12 05		12 38					12 50	13 05		13 38				13 50	14 05						
Irlam d		12 10																						
Flixton d		12 13			12 44					13 11			13 44											
Chassen Road d		12 17								13 15														
Urmston d		12 19																						
Humphrey Park d		12 21			12 49					13 18			13 49											
Trafford Park d										13 20														
Deansgate 84,85 a			12 31		12 59					13 31		13 59												
Manchester Oxford Road 84,85 a	11 57	12 05	12 36		12 39	13 04		12 57	13 05	13 36		13 39	14 04		13 57	14 05		14 31	14 36					
Manchester Piccadilly 100 78,84,85 a	12 01	12 09			12 41		13 01	13 09				13 41			14 01	14 09								
Stockport 84 a					12 53							13 53												
Sheffield 78 a					13 35							14 35												
Manchester Airport 85 a	12 22						13 22								14 22									

A until 11 February and then from 31 March
 B To Scarborough

C from 18 February until 24 March. To Earlestown
 D To Norwich

Table 89

Saturdays

Liverpool - Warrington Central - Manchester and Manchester Airport

Network Diagram - see first Page of Table 88

	EM	NT	NT	NT	TP	NT	NT	EM	NT	NT	NT	TP	NT	NT	EM	NT	NT	TP	
	◇		B	C	◇		B	◇		B	C	◇		B	◇		B	◇	
	A				E			A				E			A		B	C	E
Liverpool Lime Street 90,91 d	13 52	13 55	14 10	14 13	14 22	14 27	14 40	14 52	14 55	15 10	15 13	15 22	15 27	15 40	15 52	15 55	16 05	16 13	16 22
Edge Hill 90,91 d	13 59	14a17					14a47	14 59	15a17					15a47	15 59	16a12			
Mossley Hill 91 d	14 04				14 35			15 04				15 35			16 04				
West Allerton 91 d	14 06				14 37			15 06				15 37			16 06				
Liverpool Central 103 d																			
L'pool Sth Parkway 91,103 d	14 03	14 09			14 32	14 40		15 03	15 09			15 32	15 40		16 03	16 09			16 32
Hunts Cross 103 d	14 13							15 13							16 13				
Halewood 103 d	14 16							15 16							16 16				
Hough Green 103 d	14 20				14 47			15 20				15 47			16 20				
Widnes 103 d	14 23				14 50			15 23				15 50			16 23				
Sankey for Penketh 103 d	14 28							15 28							16 28				
Warrington Central a	14 18	14 33			14 44	14 58		15 18	15 33			15 44	15 58		16 18	16 33			16 44
	14 19	14 34			14 45	14 59		15 19	15 34			15 45	15 59		16 19	16 34			16 45
Padgate 84,85 a	14 38							15 02				16 02							
Birchwood 84,85 a	14 38				14 50	15 05		15 38				15 50	16 05		16 38				16 50
Glazebrook 84,85 a	14 44							15 11				16 10							
Irlam 84,85 a	14 44							15 15				16 13			16 44				
Flixton 84,85 a	14 49							15 18				16 17							
Chassen Road 84,85 a	14 49							15 49				16 19			16 49				
Urmston 84,85 a	14 59							15 20				16 21							
Humphrey Park 84,85 a	14 59							15 23				16 30			16 59				
Trafford Park 84,85 a	14 59							15 31				16 30			16 59				
Deansgate 84,85 a	14 59							15 39	16 04		15 57	16 05	16 36		16 38	17 04		16 57	17 05
Manchester Oxford Road 84,85 a	14 39	15 04		14 57	15 05	15 36		15 39	16 04		15 57	16 05	16 36		16 38	17 04		16 57	17 05
Manchester Piccadilly 78,84,85 a	14 41			15 01	15 09			15 41			16 01	16 09			16 41			17 01	17 09
Stockport 84 a	14 53							15 53							16 53				
Sheffield 78 a	15 36							16 35							17 37				
Manchester Airport 85 a				15 22							16 22							17 22	

	NT	NT	EM	NT	NT	NT	TP	NT	NT	EM	NT	NT	NT	TP	NT	NT	EM	NT	NT	TP	NT
		B	F	B	C		◇			◇		B	C	◇		B	F			◇	
							E		A			E		E						E	
Liverpool Lime Street 90,91 d	16 27	16 40	16 52	16 55	17 05	17 06	17 22	17 25	17 40	17 52	17 55	18 05	18 13	18 22	18 25	18 40	18 52	18 55	19 05	19 22	
Edge Hill 90,91 d	16 47			16 59	17a12			17 29	17a47	17 59	18a12				18 29	18a47		18 59	19a12		
Mossley Hill 91 d	16 35			17 04				17 34		18 04					18 34		19 04				
West Allerton 91 d	16 37			17 06				17 36		18 06					18 36		19 06				
Liverpool Central 103 d																					
L'pool Sth Parkway 91,103 d	16 40	17 03	17 09	17 13	17 32	17 39	18 03	18 09	18 13	18 32	18 39	19 03	19 09	19 13	19 32	19 39	19 03	19 09	19 32		
Hunts Cross 103 d			17 13	17 16		17 43	18 13	18 39		18 46	19 16	19 13			19 16	19 20	19 03	19 09	19 32		
Halewood 103 d			17 20	17 23		17 50	18 20	18 46		18 50	19 20	19 20			19 20	19 24	19 03	19 09	19 32		
Hough Green 103 d	16 47		17 20	17 23		17 50	18 20	18 46		18 50	19 20	19 20			19 20	19 24	19 03	19 09	19 32		
Widnes 103 d	16 50	17 11	17 23	17 28		17 54	18 11	18 23		18 53	19 11	19 23			19 23	19 27	19 03	19 09	19 32		
Sankey for Penketh 103 d			17 28	17 33		17 58	18 18	18 33		18 58	19 28	19 28			19 28	19 32	19 03	19 09	19 32		
Warrington Central a	16 58	17 18	17 33	17 44	18 03	18 18	18 33	18 44	19 03	19 18	19 34	19 44			19 44	19 48	19 03	19 09	19 32		
	16 59	17 19	17 34	17 45	18 04	18 19	18 34	18 45	19 04	19 19	19 34	19 45			19 45	19 49	19 03	19 09	19 32		
Padgate 84,85 a	17 02		18 07			18 31	18 59	19 07		19 31	19 59	20 07			19 59	20 07	19 03	19 09	19 32		
Birchwood 84,85 a	17 05		18 10			18 34	19 04	19 10		19 34	20 04	20 14			20 04	20 14	19 03	19 09	19 32		
Glazebrook 84,85 a	17 11		18 16			18 40	19 10	19 16		19 40	20 10	20 20			20 10	20 20	19 03	19 09	19 32		
Irlam 84,85 a	17 15		18 20			18 44	19 14	19 20		19 44	20 14	20 24			20 14	20 24	19 03	19 09	19 32		
Flixton 84,85 a	17 18		18 23			18 47	19 17	19 23		19 47	20 17	20 27			20 17	20 27	19 03	19 09	19 32		
Chassen Road 84,85 a	17 18		18 23			18 47	19 17	19 23		19 47	20 17	20 27			20 17	20 27	19 03	19 09	19 32		
Urmston 84,85 a	17 20		18 25			18 49	19 19	19 25		19 49	20 19	20 29			20 19	20 29	19 03	19 09	19 32		
Humphrey Park 84,85 a	17 20		18 25			18 49	19 19	19 25		19 49	20 19	20 29			20 19	20 29	19 03	19 09	19 32		
Trafford Park 84,85 a	17 23		18 28			18 52	19 22	19 28		19 52	20 22	20 32			20 22	20 32	19 03	19 09	19 32		
Deansgate 84,85 a	17 31		18 36			19 00	19 30	19 36		19 59	20 29	20 39			20 29	20 39	19 03	19 09	19 32		
Manchester Oxford Road 84,85 a	17 36	17 38	18 04	17 57	18 05	18 36	18 39	19 04	18 57	19 05	19 36	19 39			19 39	20 05	19 03	19 09	19 32		
Manchester Piccadilly 78,84,85 a		17 41		18 01	18 09		18 41		19 01	19 09		19 41			20 09		19 03	19 09	19 32		
Stockport 84 a		17 53					18 53			19 53					20 35		19 03	19 09	19 32		
Sheffield 78 a		18 35					19 35										19 03	19 09	19 32		
Manchester Airport 85 a						18 22				19 24							19 03	19 09	19 32		

A To Norwich
 B from 18 February until 24 March. To Earlestown
 C until 11 February and then from 31 March
 E To Scarborough
 F To Nottingham
 G To York

Table 89

Saturdays

Liverpool - Warrington Central - Manchester and Manchester Airport

Network Diagram - see first Page of Table 88

	EM	NT	NT	NT	TP	EM	NT	NT	EM		NT	LM	NT	TP	NT						
	◇		B	C	◇	◇		B	◇			E	B	◇							
	A				D	A			A					D							
Liverpool Lime Street 100 90,91 d	19 52	19 55	20 05	20 09	20 22	20 52	20 55	21 05	21 37			21 55	22 04	22 10	22 30	23 38					
Edge Hill 90,91 d	19 59	20 a12					20 59	21 a12				21 59	22 a17		23 42						
Mossley Hill 91 d	20 04						21 04					22 04			23 47						
West Allerton 91 d	20 06						21 06					22 06			23 49						
Liverpool Central 100	103 d																				
L'pool Sth Parkway 7 91,103	20 03	20 09			20 32	21 03	21 09		21 47			22 09	22 a14		22 40	23 52					
Hunts Cross 103 d		20 13					21 13					22 13			23 56						
Halewood d		20 16					21 16					22 16			23 59						
Hough Green d		20 20					21 20					22 20			00 03						
Widnes d	20 11	20 23				21 11	21 23		21 55			22 23			00 06						
Sankey for Penketh d		20 28					21 28					22 28			00 11						
Warrington Central a	20 18	20 34			20 44	21 18	21 33		22 03			22 33			22 52	00 16					
Padgate d	20 19				20 45	21 19	21 34		22 03			22 34			22 53	00 17					
Birchwood d							21 37					22 37									
Glazebrook d					20 50		21 40					22 40			22 58						
Irlam d							21 45					22 45									
Flixton d							21 48					22 48									
Chassen Road d							21 52					22 52									
Urmston d							21 54					22 54									
Humphrey Park d							21 56					22 56									
Trafford Park d							21 58					22 58									
Deansgate 84,85 a							22 01					23 01									
Manchester Oxford Road 84,85 a	20 39				20 57	21 06	21 38	22 13				23 08			23 14						
Manchester Piccadilly 110	78,84,85 a				21 01	21 09	21 41					23 13			23 19	00 39					
Stockport 84 a	20 53						21 52		22 41												
Sheffield 78 a	21 34						22 31		23 39												
Manchester Airport 85 a					21 24																

Sundays

until 12 February

	NT	NT	TP	NT	NT	TP	NT	NT	TP		NT	NT	TP	NT	NT	TP	NT	EM	NT		TP	NT	EM	NT
	F		◇			◇			◇				◇			◇		◇			◇		◇	
	G		H			I			H				I			J					H		J	
Liverpool Lime Street 100 90,91 d	23p38	08 07	08 22	08 26	09 01	09 22	09 26	10 01	10 22		10 26	11 01	11 22	11 26	12 01	12 22	12 26	12 52	13 01		13 22	13 26	13 52	14 01
Edge Hill 90,91 d	23p42																							
Mossley Hill 91 d	23p47		08 34			09 34					10 34		11 34			12 34						13 34		
West Allerton 91 d	23p49		08 36			09 36					10 36		11 36			12 36						13 36		
Liverpool Central 100	103 d																							
L'pool Sth Parkway 7 91,103	23p52	08 32	08 39		09 32	09 39		10 32			10 39		11 32	11 39		12 32	12 39	13 03			13 32	13 39	14 03	
Hunts Cross 103 d	23p56		08 43			09 43					10 43		11 43			12 43						13 43		
Halewood d	23p59		08 46			09 46					10 46		11 46			12 46						13 46		
Hough Green d	00 03		08 50			09 50					10 50		11 50			12 50						13 50		
Widnes d	00 06		08 53			09 53					10 53		11 53			12 53	13 11					13 53	14 11	
Sankey for Penketh d	00 11																							
Warrington Central a	00 16	08 44	09 01		09 44	10 01		10 44			11 01		11 44	12 01		12 44	13 01	13 18			13 44	14 01	14 18	
Padgate d	00 17	08 45	09 02		09 45	10 02		10 45			11 02		11 45	12 02		12 45	13 02	13 19			13 45	14 02	14 19	
Birchwood d		08 50	09 06		09 50	10 06		10 50			11 06		11 50	12 06		12 50	13 06				13 50	14 06		
Glazebrook d																								
Irlam d			09 12			10 12					11 12			12 12			13 12					14 12		
Flixton d																								
Chassen Road d																								
Urmston d			09 17			10 17					11 17			12 17			13 17					14 17		
Humphrey Park d																								
Trafford Park d																								
Deansgate 84,85 a			09 29			10 27					11 27			12 27			13 27					14 27		
Manchester Oxford Road 84,85 a		09 05	09 06	09 33	09 59	10 05	10 31	10 59	11 05		11 31	11 59	12 05	12 30	12 59	13 05	13 31	13 39	13 57		14 05	14 31	14 39	14 59
Manchester Piccadilly 110	78,84,85 a	00 39	09 08	09 11		10 03	10 09		11 06	11 09		12 03	12 09		13 03	13 09		13 41	14 03		14 09		14 41	15 02
Stockport 84 a																								
Sheffield 78 a																								
Manchester Airport 85 a		09 25			10 24								12 21			13 19					14 21			15 20

- A To Nottingham
- B from 18 February until 24 March. To Earlestown
- C until 11 February and then from 31 March
- D To York
- E To Crewe
- F not 11 December
- G To Hull
- H To Scarborough
- I To Middlesbrough
- J To Norwich

Table 89

Sundays

until 12 February

Liverpool - Warrington Central - Manchester and Manchester Airport

Network Diagram - see first Page of Table 88

Table with columns for TP, NT, EM, NT, TP, NT, EM, NT, TP, NT, EM, NT, TP, NT, EM, NT, TP, NT, EM, NT, TP, NT. Rows include Liverpool Lime Street, Edge Hill, Mossley Hill, West Allerton, Liverpool Central, L'pool Sth Parkway, Hunts Cross, Halewood, Hough Green, Widnes, Sankey for Penketh, Warrington Central, Padgate, Birchwood, Glazebrook, Irlam, Flixton, Chassen Road, Urmston, Humphrey Park, Trafford Park, Deansgate, Manchester Oxford Road, Manchester Piccadilly, Stockport, Sheffield, and Manchester Airport.

Table with columns for EM, NT, TP, NT, NT, EM, NT, TP, NT, NT, NT, NT, NT, NT, NT, NT, NT, NT, NT, NT, NT, NT. Rows include Liverpool Lime Street, Edge Hill, Mossley Hill, West Allerton, Liverpool Central, L'pool Sth Parkway, Hunts Cross, Halewood, Hough Green, Widnes, Sankey for Penketh, Warrington Central, Padgate, Birchwood, Glazebrook, Irlam, Flixton, Chassen Road, Urmston, Humphrey Park, Trafford Park, Deansgate, Manchester Oxford Road, Manchester Piccadilly, Stockport, Sheffield, and Manchester Airport.

A To Middlesbrough
B To Norwich

C To Scarborough
D To Nottingham

E To York
F To Newcastle

Table 89

Sundays

19 February to 25 March

Liverpool - Warrington Central - Manchester and Manchester Airport

Network Diagram - see first Page of Table 88

	NT	NT	TP ◇ A	NT	NT	NT	TP ◇ B	NT	NT		NT	TP ◇ C	NT	NT	NT	TP ◇ B	NT	NT	NT	TP ◇ C	NT	EM ◇ D	NT		
Liverpool Lime Street 90,91 d	23p38	08 01	08 22	08 26	09 01	09 04	09 22	09 26	10 01		10 06	10 22	10 26	11 01	11 06	11 22	11 26	12 01	12 06		12 22	12 26	12 52	13 01	
Edge Hill 90,91 d	23p42																								
Mossley Hill 91 d	23p47		08 34				09 34						10 34				11 34					12 34			
West Allerton 91 d	23p49		08 36				09 36						10 36				11 36					12 36			
Liverpool Central 103 d																									
L'pool Sth Parkway 91,103 d	23p52	08 32	08 39				09 32	09 39				10 32	10 39			11 32	11 39					12 32	12 39	13 03	
Hunts Cross 103 d	23p56		08 43				09 43					10 43				11 43						12 43			
Halewood d	23p59		08 46				09 46					10 46				11 46						12 46			
Hough Green d	00 03		08 50				09 50					10 50				11 50						12 50			
Widnes d	00 06		08 53				09 53					10 53				11 53						12 53	13 11		
Sankey for Penketh d	00 11																								
Warrington Central a	00 16	08 44	09 01				09 44	10 01				10 44	11 01			11 44	12 01					12 44	13 01	13 18	
d	00 17	08 45	09 02				09 45	10 02				10 45	11 02			11 45	12 02					12 45	13 02	13 19	
Padgate d																									
Birchwood d		08 50	09 06				09 50	10 06				10 50	11 06			11 50	12 06					12 50	13 06		
Glazebrook d																									
Irlam d			09 12					10 12					11 12				12 12						13 12		
Flixton d																									
Chassen Road d																									
Urmston d			09 17					10 17					11 17				12 17						13 17		
Humphrey Park d																									
Trafford Park d																									
Deansgate 84,85 a			09 27					10 27					11 27				12 27						13 27		
Manchester Oxford Road 84,85 a		10 12	09 06	09 31	11 12	09 45	10 05	10 31	12 12			10 47	11 05	11 31	13 12	11 48	12 05	12 30	14 12	12 47		13 05	13 31	13 39	15 12
Manchester Piccadilly 78,84,85 a	00 39		09 11				09 49	10 09				10 52	11 09			11 52	12 09					13 09		13 41	
Stockport 84 a																								13 53	
Sheffield 78 a																								14 39	
Manchester Airport 85 a						10 05						11 09				12 11									

	NT	TP ◇ B	NT	EM ◇ D	NT		NT	TP ◇ C	EM ◇ D	NT	NT	TP ◇ B	EM ◇ D		NT	NT	TP ◇ C	EM ◇ E	NT	NT	TP ◇ B				
Liverpool Lime Street 90,91 d	13 06	13 22	13 26	13 52	14 01		14 06	14 22	14 26	14 52	15 01	15 06	15 22	15 26	15 52		16 01	16 06	16 22	16 26	16 52	17 01	17 06	17 22	
Edge Hill 90,91 d																									
Mossley Hill 91 d			13 34						14 34					15 34								16 34			
West Allerton 91 d			13 36						14 36					15 36								16 36			
Liverpool Central 103 d																									
L'pool Sth Parkway 91,103 d		13 32	13 39	14 03				14 32	14 39	15 03			15 32	15 39	16 03						16 32	16 39	17 03		17 32
Hunts Cross 103 d			13 43						14 43					15 43								16 43			
Halewood d			13 46						14 46					15 46								16 46			
Hough Green d			13 50						14 50					15 50								16 50			
Widnes d			13 53	14 11					14 53	15 11				15 53	16 11							16 53	17 11		
Sankey for Penketh d																									
Warrington Central a		13 44	14 01	14 18				14 44	15 01	15 18			15 44	16 01	16 18						16 44	17 01	17 18	17 44	
d		13 45	14 02	14 19				14 45	15 02	15 19			15 45	16 02	16 19						16 45	17 02	17 19	17 45	
Padgate d																									
Birchwood d		13 50	14 06					14 50	15 06				15 50	16 06							16 50	17 06		17 50	
Glazebrook d																									
Irlam d			14 12						15 12					16 12								17 12			
Flixton d																									
Chassen Road d																									
Urmston d			14 17						15 17					16 17								17 17			
Humphrey Park d																									
Trafford Park d																									
Deansgate 84,85 a			14 27						15 27					16 27								17 27			
Manchester Oxford Road 84,85 a	13 47	14 05	14 31	14 39	16 12		14 48	15 05	15 31	15 39	17 12	15 48	16 05	16 31	16 38		18 12	16 48	17 05	17 31	17 38	19 12	17 48	18 05	
Manchester Piccadilly 78,84,85 a	13 51	14 09		14 41			14 52	15 09		15 41		15 52	16 09		16 41					16 52	17 09		17 41	17 52	18 09
Stockport 84 a				14 53					15 53					16 53								17 53			
Sheffield 78 a				15 37					16 36					17 36								18 37			
Manchester Airport 85 a	14 07						15 08					16 08									17 08			18 08	

A To Hull
B To Scarborough
C To Middlesbrough
D To Norwich
E To Nottingham

Table 89

Sundays

19 February to 25 March

Liverpool - Warrington Central - Manchester and Manchester Airport

Network Diagram - see first Page of Table 88

	NT	EM	NT	NT	TP	NT	EM	NT	NT	TP		NT	EM	NT	NT	TP	NT	NT	NT	EM		NT	TP
		◇ A			◇ B		◇ C			◇ D			◇ C			◇ E				◇ C			◇ D
Liverpool Lime Street 90,91 d	17 26	17 52	18 01	18 06	18 22	18 26	18 52	19 01	19 06	19 22		19 26	19 52	20 01	20 06	20 22	20 26	21 01	21 06	21 21		21 26	21 52
Edge Hill 90,91 d																							
Mossley Hill 91 d	17 34					18 34						19 34					20 34					21 34	
West Allerton 91 d	17 36					18 36						19 36					20 36					21 36	
Liverpool Central 103 d																							
L'pool Sth Parkway 91,103 d	17 39	18 03			18 32	18 39	19 03			19 32		19 39	20 03			20 32	20 39				21 31	21 39	22 02
Hunts Cross 103 d	17 43				18 43							19 43					20 43					21 43	
Halewood d	17 46				18 46							19 46					20 46					21 46	
Hough Green d	17 50				18 50							19 50					20 50					21 50	
Widnes d	17 53	18 11			18 53	19 11						19 53	20 11				20 53			21 39		21 53	
Sankey for Penketh d																							
Warrington Central a	18 01	18 18			18 44	19 01	19 18			19 44		20 01	20 18			20 44	21 01			21 47		22 01	22 14
Padgate d																							
Birchwood d	18 06				18 50	19 06				19 50		20 06				20 50	21 06					22 06	22 20
Glazebrook d																							
Irlam d	18 12											20 12					21 12					22 12	
Flixton d																							
Chassen Road d																							
Urmston d	18 17					19 17						20 17					21 17					22 17	
Humphrey Park d																							
Trafford Park d																							
Deansgate 84,85 a	18 27					19 27						20 27					21 27					22 27	
Manchester Oxford Road 84,85 a	18 31	18 39	20 12	18 48	19 05	19 31	19 39	21 12	19 48	20 05		20 31	20 39	22 12	20 48	21 05	21 31	23 12	21 48	22 06		22 31	22 35
Manchester Piccadilly 78,84,85 a		18 41		18 52	19 09		19 41		19 52	20 09			20 41		20 52	21 09				21 52	22 09		22 39
Stockport 84 a		18 53				19 53							20 53								22 20		
Sheffield 78 a		19 34				20 34							21 36								23 25		
Manchester Airport 85 a				19 08					20 08						21 08						22 08		

	NT	NT	NT	NT	NT																		
Liverpool Lime Street 90,91 d	22 01	22 01	22 26	23 01	23 01																		
Edge Hill 90,91 d																							
Mossley Hill 91 d			22 34																				
West Allerton 91 d			22 36																				
Liverpool Central 103 d																							
L'pool Sth Parkway 91,103 d			22 39																				
Hunts Cross 103 d			22 43																				
Halewood d			22 46																				
Hough Green d			22 50																				
Widnes d			22 53																				
Sankey for Penketh d																							
Warrington Central a			23 01																				
Padgate d			23 02																				
Birchwood d																							
Glazebrook d			23 06																				
Irlam d			23 12																				
Flixton d																							
Chassen Road d																							
Urmston d			23 17																				
Humphrey Park d																							
Trafford Park d																							
Deansgate 84,85 a			23 27																				
Manchester Oxford Road 84,85 a	22 47	00 12	23 32	23 47	01 12																		
Manchester Piccadilly 78,84,85 a	22 50			23 50																			
Stockport 84 a																							
Sheffield 78 a																							
Manchester Airport 85 a	23 15			00 07																			

A To Norwich
B To Scarborough

C To Nottingham
D To York

E To Newcastle

Table 89

Sundays

from 1 April

Liverpool - Warrington Central - Manchester and Manchester Airport

Network Diagram - see first Page of Table 88

	NT	NT	NT	NT	NT	NT	NT	NT	NT	NT	NT	EM	NT	NT	EM	NT	EM	NT	EM	NT	EM	NT	EM	NT	
												◇			◇		◇						◇		
												A			A		A						A		
Liverpool Lime Street 100 90,91 d	23p38	08 07	08 26	09 01	09 26	10 01	10 26	11 01	11 26			12 01	12 26	12 52	13 01	13 26	13 52	14 01	14 26	14 52		15 01	15 26	15 52	16 01
Edge Hill	90,91 d	23p42																							
Mossley Hill	91 d	23p47	08 34		09 34		10 34		11 34			12 34		13 34		14 34		15 34				15 34			
West Allerton	91 d	23p49	08 36		09 36		10 36		11 36			12 36		13 36		14 36		15 36				15 36			
Liverpool Central 100	103 d																								
L'pool Sth Parkway	91,103 ⇐	23p52	08 39		09 39		10 39		11 39			12 39	13 03		13 39	14 03		14 39	15 03				15 39	16 03	
Hunts Cross	103 d	23p56	08 43		09 43		10 43		11 43			12 43		13 43		14 43		15 43				15 43			
Halewood	d	23p59	08 46		09 46		10 46		11 46			12 46		13 46		14 46		15 46				15 46			
Hough Green	d	00 03	08 50		09 50		10 50		11 50			12 50		13 50		14 50		15 50				15 50			
Widnes	d	00 06	08 53		09 53		10 53		11 53			12 53	13 11		13 53	14 11		14 53	15 11			15 53	16 11		
Sankey for Penketh	d	00 11																							
Warrington Central	a	00 16	09 01		10 01		11 01		12 01			13 01	13 18		14 01	14 18		15 01	15 18			16 01	16 18		
Padgate	d	00 17	09 02		10 02		11 02		12 02			13 02	13 19		14 02	14 19		15 02	15 19			16 02	16 19		
Birchwood	d		09 06		10 06		11 06		12 06			13 06		14 06		15 06		16 06				16 06			
Glazebrook	d																								
Irlam	d		09 12		10 12		11 12		12 12			13 12		14 12		15 12		16 12				16 12			
Flixton	d																								
Chassen Road	d																								
Urmston	d		09 17		10 17		11 17		12 17			13 17		14 17		15 17		16 17				16 17			
Humphrey Park	d																								
Trafford Park	d																								
Deansgate	84,85 ⇐		09 29		10 27		11 27		12 27			13 27		14 27		15 27		16 27				16 27			
Manchester Oxford Road 84,85 a		09 05	09 33	09 59	10 31	10 59	11 31	11 59	12 30		12 59	13 31	13 39	13 57	14 31	14 39	14 59	15 31	15 39		15 59	16 31	16 38	16 59	
Manchester Piccadilly 100		00 39	09 08		10 03		11 06		12 03		13 03	13 41	14 03		14 41	15 02		15 41			16 02	16 41	17 02		
78,84,85 ⇐ a																									
Stockport	84 a											13 53		14 53		15 53		16 53				16 53			
Sheffield	78 ⇐ a											14 39		15 37		16 36		17 36				17 36			
Manchester Airport 85 ⇐ a		09 25		10 24		11 24		12 21		13 19		14 21		15 20		16 21		17 21				17 21			

	NT	EM	NT	NT	EM	NT	NT	EM	NT	NT	EM	NT	NT	NT	EM	NT	NT	NT	NT	NT	NT	NT	NT	
		◇			◇			◇			◇				◇									
		B			A			B			B				B									
Liverpool Lime Street 100 90,91 d	16 26	16 52	17 01	17 26	17 52		18 01	18 26	18 52	19 01	19 26	19 52	20 01	20 26	21 01		21 21	21 26	22 01	22 01	22 26	23 01	23 01	
Edge Hill	90,91 d																							
Mossley Hill	91 d	16 34		17 34			18 34		19 34		20 34		21 34		22 34						22 34			
West Allerton	91 d	16 36		17 36			18 36		19 36		20 36		21 36		22 36						22 36			
Liverpool Central 100	103 d																							
L'pool Sth Parkway	91,103 ⇐	16 39	17 03		17 39	18 03		18 39	19 03		19 39	20 03		20 39		21 31	21 39				22 39			
Hunts Cross	103 d	16 43		17 43			18 43		19 43		20 43		21 43		22 43						22 43			
Halewood	d	16 46		17 46			18 46		19 46		20 46		21 46		22 46						22 46			
Hough Green	d	16 50		17 50			18 50		19 50		20 50		21 50		22 50						22 50			
Widnes	d	16 53	17 11		17 53	18 11		18 53	19 11		19 53	20 11		20 53		21 39	21 53				22 53			
Sankey for Penketh	d																							
Warrington Central	a	17 01	17 18		18 01	18 18		19 01	19 18		20 01	20 18		21 01		21 47	22 01				23 01			
Padgate	d	17 02	17 19		18 02	18 19		19 02	19 19		20 02	20 19		21 02		21 47	22 02				23 02			
Birchwood	d	17 06		18 06			19 06		20 06		21 06		22 06		23 06									
Glazebrook	d																							
Irlam	d	17 12		18 12			19 12		20 12		21 12		22 12		23 12									
Flixton	d																							
Chassen Road	d																							
Urmston	d	17 17		18 17			19 17		20 17		21 17		22 17		23 17									
Humphrey Park	d																							
Trafford Park	d																							
Deansgate	84,85 ⇐	17 27		18 27			19 27		20 27		21 27		22 27		23 27									
Manchester Oxford Road 84,85 a		17 31	17 38	17 59	18 31	18 39		18 59	19 31	19 39	19 59	20 31	20 39	20 59	21 31	21 59		22 06	22 31	22 47	00 12	23 32	23 47	01 12
Manchester Piccadilly 100			17 41	18 02		18 41		19 02	19 41	20 02		20 41	21 02		22 02		22 09		22 50			23 50		
78,84,85 ⇐ a																								
Stockport	84 a	17 53		18 53			19 53		20 53		21 53		22 20		23 25									
Sheffield	78 ⇐ a	18 37		19 34			20 34		21 36															
Manchester Airport 85 ⇐ a			18 21				19 21		20 26		21 20		22 21		23 15						00 07			

A To Norwich

B To Nottingham

Table 89

Sundays

until 12 February

Manchester Airport and Manchester -
Warrington Central - Liverpool

Network Diagram - see first Page of Table 88

	NT	NT	TP	NT	NT	NT	TP		NT	NT	TP	EM	NT	NT	TP	EM		NT	NT	TP					
	A		◆				◆	B			◆	◆			◆	◆				◆	F				
Manchester Airport	85	⇐ d							09 35					10 35											
Sheffield	78	⇐ d										10 41				11 38									
Stockport	84	d										11 26				12 26									
Manchester Piccadilly	110	d			09 07				09 50	10 12			10 50	11 07	11 38										
Manchester Oxford Road	84,85	d	23p20	07 45	09 12	09 15	09 45	09 53	10 15			10 45	10 53	11 12	11 42	11 45	11 53	12 12	12 42				12 45	12 53	13 12
Deansgate	84,85	⇐ d	23p22	07 47		09 17	09 47					10 47			11 47								12 47		
Trafford Park		d	23p27																						
Humphrey Park		d	23p29																						
Urmston		d	23p31	07 53		09 23	09 53					10 53			11 53								12 53		
Chassen Road		d	23p33																						
Flixton		d	23p36																						
Irlam		d	23p40	07 58		09 28	09 58					10 58			11 58								12 58		
Glazebrook		d	23p43																						
Birchwood		d	23p47	08 04	09 25	09 34	10 04				10 29		11 04		11 25		12 04		12 25				13 04		13 25
Padgate		d	23p50																						
Warrington Central		a	23p54	08 09	09 30	09 39	10 09				10 33		11 09		11 30	11 58	12 09		12 30	12 58			13 09		13 30
Sankey for Penketh		d	23p58								10 34		11 09		11 30	11 59	12 09		12 30	12 58			13 09		13 30
Widnes		d	0004	08 38		09 47	10 17						11 17		12 06	12 17			13 06				13 17		
Hough Green		d	0006	08 42		09 51	10 21						11 21		12 21								13 21		
Halewood		d	0011	08 46		09 55	10 25						11 25		12 25								13 25		
Hunts Cross	89	d	23p54	08 49		09 58	10 28				11 28		11 28		12 28								13 28		
L'pool Sth Parkway	91,103	⇐ d	0020	08 54	09 47	10 03	10 33				10 49		11 33		11 47	12 17	12 33		12 47	13 17			13 33		13 47
Liverpool Central	103	a																							
West Allerton	91	a		08 57		10 06	10 36						11 36				12 36						13 36		
Mossley Hill	91	a		09 00		10 09	10 39						11 39				12 39						13 39		
Edge Hill	90,91	a																							
Liverpool Lime Street	100	90,91	a	0034	09 11	10 00	10 20	10 50	10 54	11 00			11 50	11 54	11 59	12 30	12 50	12 54	12 58	13 30			13 50	13 54	13 58

	EM	NT	NT	TP	EM	NT	NT	TP		EM	NT	NT	TP	EM	NT	NT	TP		EM	NT				
	◆			◆	◆			◆	G	◆			◆	◆			◆	G	◆					
Manchester Airport	85	⇐ d																						
Sheffield	78	⇐ d	12 41				13 38					14 39				15 38							16 44	
Stockport	84	d	13 26				14 26					15 26				16 26							17 29	
Manchester Piccadilly	110	d	13 38		13 50	14 07	14 38			14 50	15 07		15 38		15 50	16 07	16 38		16 50	17 07			17 38	
Manchester Oxford Road	84,85	d	13 42	13 45	13 53	14 12	14 42	14 45	14 53	15 12		15 42	15 45	15 53	16 12	16 42	16 45	16 53	17 12			17 42	17 45	
Deansgate	84,85	⇐ d					14 47					15 47			16 47							17 47		
Trafford Park		d																						
Humphrey Park		d																						
Urmston		d			13 53			14 53					15 53			16 53							17 53	
Chassen Road		d																						
Flixton		d																						
Irlam		d			13 58			14 58					15 58			16 58							17 58	
Glazebrook		d																						
Birchwood		d			14 04		14 25	15 04			15 25		16 04		16 25	17 04		17 25				18 04		
Padgate		d																						
Warrington Central		a	13 58	14 09		14 30	14 58	15 09			15 30		15 58	16 09		16 30	16 58	17 09		17 30			17 58	18 09
Sankey for Penketh		d																						
Widnes		d	14 06	14 17			15 06	15 17				16 06	16 17		17 06	17 17						18 06	18 17	
Hough Green		d		14 21			15 21					16 21			17 21							18 21		
Halewood		d		14 25			15 25					16 25			17 25							18 25		
Hunts Cross	89	d		14 28			15 28					16 28			17 28							18 28		
L'pool Sth Parkway	91,103	⇐ d	14 16	14 33		14 47	15 16	15 33			15 47		16 16	16 33		16 47	17 16	17 33		17 47			18 16	18 33
Liverpool Central	103	a																						
West Allerton	91	a		14 36			15 36					16 36			17 36							18 36		
Mossley Hill	91	a		14 39			15 39					16 39			17 39							18 39		
Edge Hill	90,91	a																						
Liverpool Lime Street	100	90,91	a	14 30	14 50	14 54	14 58	15 30	15 50	15 54	15 58		16 30	16 50	16 54	16 58	17 30	17 50	17 54	17 58			18 30	18 50

A not 11 December
B From York
D From Nottingham

E From Newcastle
F From Scarborough
G From Middlesbrough

H From Norwich

Table 89

Sundays

until 12 February

Manchester Airport and Manchester - Warrington Central - Liverpool

Network Diagram - see first Page of Table 88

Table with columns for destinations (Manchester Airport, Sheffield, Stockport, etc.) and times for various services (NT, TP, EM, etc.).

Sundays

19 February to 25 March

Table with columns for destinations (Manchester Airport, Sheffield, Stockport, etc.) and times for various services (NT, TP, EM, etc.).

- A From Scarborough
C From Norwich
D From Middlesbrough
E From York
F From Nottingham
G From Newcastle

Table 89

Sundays

19 February to 25 March

Manchester Airport and Manchester - Warrington Central - Liverpool

Network Diagram - see first Page of Table 88

	EM	NT	NT	TP	NT		EM	NT	NT	TP	NT		EM	NT	NT	TP	NT		EM	NT	NT	TP	NT	
	◇			◇			◇			◇			◇			◇			◇			◇		
	A			B			A			B			A			D			E			B		
Manchester Airport	85	d				12 58					14 06					14 58								
Sheffield	78	d	11 38				12 41						13 38						14 39					
Stockport	84	d	12 26				13 26						14 26						15 26					
Manchester Piccadilly	78,84,85	d	12 38		13 07	13 12	13 38		14 07	14 20		14 38		15 07	15 12		15 38		16 07					
Manchester Oxford Road	84,85	d	12 42	12 45	12 55	13 12	13 22	13 42	13 45	13 55	14 12	14 23	14 42	14 45	14 55	15 12	15 22	15 42	15 45	15 55	16 12			
Deansgate	84,85	d		12 47					13 47				14 47					15 47						
Trafford Park		d																						
Humphrey Park		d																						
Urmston		d		12 53					13 53					14 53					15 53					
Chassen Road		d																						
Flixton		d																						
Irlam		d		12 58					13 58					14 58					15 58					
Glazebrook		d																						
Birchwood		d		13 04		13 25			14 04		14 25			15 04		15 25			16 04		16 25			
Padgate		d																						
Warrington Central		a	12 58	13 09		13 30		13 58	14 09		14 30		14 58	15 09		15 30		15 58	16 09		16 30			
Sankey for Penketh		d																						
Widnes		d	13 06	13 17				14 06	14 17				15 06	15 17				16 06	16 17					
Hough Green		d		13 21					14 21					15 21					16 21					
Halewood		d		13 25					14 25					15 25					16 25					
Hunts Cross	89	d		13 28					14 28					15 28					16 28					
L'pool Sth Parkway	91,103	d	13 17	13 33		13 47		14 16	14 33		14 47		15 16	15 33		15 47		16 16	16 33		16 47			
Liverpool Central	103	a																						
West Allerton	91	a		13 36					14 36					15 36					16 36					
Mossley Hill	91	a		13 39					14 39					15 39					16 39					
Edge Hill	90,91	a																						
Liverpool Lime Street	90,91	a	13 30	13 50	15 06	13 58	14 02	14 30	14 50	16 06	14 58	15 04	15 30	15 50	17 05	15 58	16 02	16 30	16 50	18 06	16 58			

	NT	EM	NT	NT	TP	NT		EM	NT	NT	TP	NT		EM	NT	NT	TP	NT		EM	NT	NT	TP	NT	
		◇			◇			◇			◇			◇			◇			◇			◇		
		A			D			A			B			E			D			E					
Manchester Airport	85	d	15 58				16 58					17 58							18 58						
Sheffield	78	d		15 38				16 44						17 44					18 37						
Stockport	84	d		16 26				17 29						18 26					19 26						
Manchester Piccadilly	78,84,85	d	16 12	16 38		17 07	17 12	17 38		18 07	18 12		18 38		19 07	19 12		19 38							
Manchester Oxford Road	84,85	d	16 22	16 42	16 45	16 55	17 12	17 22	17 42	17 45	17 55	18 12	18 22	18 42	18 45	18 55	19 12	19 22	19 42						
Deansgate	84,85	d			16 47					17 47					18 47										
Trafford Park		d																							
Humphrey Park		d																							
Urmston		d			16 53					17 53					18 53										
Chassen Road		d																							
Flixton		d																							
Irlam		d			16 58					17 58					18 58										
Glazebrook		d																							
Birchwood		d			17 04		17 25			18 04		18 25			19 04		19 25								
Padgate		d																							
Warrington Central		a	16 58	17 09		17 30		17 58	18 09		18 30		18 58	19 09		19 30		19 58							
Sankey for Penketh		d																							
Widnes		d		17 06	17 17			18 06	18 17				19 06	19 17				20 06							
Hough Green		d			17 21				18 21					19 21											
Halewood		d			17 25				18 25					19 25											
Hunts Cross	89	d			17 28				18 28					19 28											
L'pool Sth Parkway	91,103	d		17 16	17 33		17 47		18 16	18 33		18 47		19 17	19 33		19 47		20 16						
Liverpool Central	103	a																							
West Allerton	91	a			17 36				18 36					19 36											
Mossley Hill	91	a			17 39				18 39					19 39											
Edge Hill	90,91	a																							
Liverpool Lime Street	90,91	a	17 02	17 30	17 50	19 06	17 58	18 02	18 30	18 50	20 06	18 58	19 02	19 30	19 50	21 06	19 58	20 02	20 30						

A From Nottingham
 B From Scarborough
 D From Middlesbrough
 E From Norwich

Table 89

Sundays

19 February to 25 March

Manchester Airport and Manchester - Warrington Central - Liverpool

Network Diagram - see first Page of Table 88

	NT	NT	TP A	NT	NT	NT		TP C	NT	NT	NT	TP A	NT	NT																									
Manchester Airport	85	⇐ d			19 58				20 58				22 27																										
Sheffield	78	⇐ d																																					
Stockport	84	d																																					
Manchester Piccadilly	100	d		20 07	20 12			21 07	21 12			22 07	22 41																										
Manchester Oxford Road	84,85	d	19 45	19 55	20 12	20 22	20 45	20 55	21 12	21 22	21 45	21 55	22 12	22 45	23 00																								
Deansgate	84,85	d	19 47				20 47				21 47		22 47																										
Trafford Park		d																																					
Humphrey Park		d																																					
Urmston		d	19 53				20 53				21 53		22 53																										
Chassen Road		d																																					
Flixton		d																																					
Irlam		d	19 58				20 58				21 58		22 58																										
Glazebrook		d																																					
Birchwood		d	20 04	20 25		21 04		21 25		22 04		22 25	23 04																										
Padgate		d																																					
Warrington Central		d	20 09	20 30		21 09		21 30		22 09		22 30	23 09																										
		d	20 09	20 30		21 09		21 30		22 09		22 30	23 09																										
Sankey for Penketh		d																																					
Widnes		d	20 17			21 17				22 17		23 17																											
Hough Green		d	20 21			21 21				22 21		23 21																											
Halewood		d	20 25			21 25				22 25		23 25																											
Hunts Cross		d	20 28			21 28				22 28		23 28																											
L'pool Sth Parkway	91,103	⇐ d	20 33	20 47		21 33		21 47		22 33		22 47	23 33																										
Liverpool Central	103	a																																					
West Allerton	91	a	20 36			21 36				22 36		23 36																											
Mossley Hill	91	a	20 39			21 39				22 39		23 39																											
Edge Hill	90,91	a																																					
Liverpool Lime Street	100,90,91	a	20 50	22 06	20 58	21 02	21 50	23 06	21 58	22 02	22 50	00 06	22 58	23 50	01 11																								

Sundays

from 1 April

	NT	NT	NT	NT	NT	NT		NT	NT	EM D	NT	NT		EM D	NT	NT	EM D	NT	NT																			
Manchester Airport	85	⇐ d			08 34			09 35		10 35			11 33			12 35																						
Sheffield	78	⇐ d								10 41			11 38		12 41																							
Stockport	84	d								11 26			12 26		13 26																							
Manchester Piccadilly	100	d		08 49		09 50		10 50	11 38		11 50		12 38		12 50	13 38		13 50																				
Manchester Oxford Road	84,85	d	23p20	08 06	08 52	09 15	09 45	09 53		10 45	10 53	11 42	11 45	11 53		12 42	12 45	12 53	13 42	13 45	13 53																	
Deansgate	84,85	⇐ d	23p22	08 08	08 54	09 17	09 47			10 47		11 47				12 47																						
Trafford Park		d	23p27																																			
Humphrey Park		d	23p29																																			
Urmston		d	23p31	08 14		09 23	09 53			10 53		11 53				12 53																						
Chassen Road		d	23p33																																			
Flixton		d	23p36																																			
Irlam		d	23p40	08 19		09 28	09 58			10 58		11 58				12 58																						
Glazebrook		d	23p43																																			
Birchwood		d	23p47	08 25		09 34	10 04			11 04		12 04				13 04																						
Padgate		d	23p50																																			
Warrington Central		a	23p54	08 30		09 39	10 09			11 09		11 58	12 09		12 58	13 09		13 58	14 09																			
		d	23p54	08 30		09 39	10 09			11 09		11 59	12 09		12 58	13 09		13 58	14 09																			
Sankey for Penketh		d	23p58																																			
Widnes		d	00 04	08 37		09 47	10 17			11 17		12 06	12 17		13 06	13 17		14 06	14 17																			
Hough Green		d	00 06	08 42		09 51	10 21			11 21		12 21			13 21																							
Halewood		d	00 11	08 46		09 55	10 25			11 25		12 25			13 25																							
Hunts Cross		d	00 14	08 49		09 58	10 28			11 28		12 28			13 28																							

Table 89

Sundays
from 1 April

**Manchester Airport and Manchester -
Warrington Central - Liverpool**

Network Diagram - see first Page of Table 88

	EM ◇ A	NT	NT	EM ◇ C	NT	NT		EM ◇ A	NT	NT	EM ◇ A	NT	NT		EM ◇ C	NT	NT		EM ◇ C	NT									
Manchester Airport 85 ⇐ d			14 35			15 35				16 35			17 35				18 35												
Sheffield 78 ⇐ d	13 38			14 39				15 38			16 44				17 44					18 37									
Stockport 84 d	14 26			15 26				16 26			17 29				18 26					19 26									
Manchester Piccadilly 100			14 50	15 38		15 50				16 50	17 38		17 50			18 38		18 50		19 38									
Manchester Oxford Road 84,85 d	14 42	14 45	14 53	15 42	15 45	15 53		16 42	16 45	16 53	17 42	17 45	17 53		18 42	18 45	18 53		19 42	19 45									
Deansgate 84,85 ⇐ d		14 47		15 47				16 47			17 47				18 47					19 47									
Trafford Park d																													
Humphrey Park d																													
Urmston d		14 53		15 53				16 53			17 53				18 53					19 53									
Chassen Road d																													
Flixton d																													
Irlam d		14 58		15 58				16 58			17 58				18 58					19 58									
Glazebrook d																													
Birchwood d		15 04		16 04				17 04			18 04				19 04					20 04									
Padgate d																													
Warrington Central a	14 58	15 09		15 58	16 09			16 58	17 09		17 58	18 09			18 58	19 09			19 58	20 09									
Sankey for Penketh d		15 09		15 58	16 09			16 58	17 09		17 58	18 09			18 58	19 09			19 58	20 09									
Widnes d	15 06	15 17		16 06	16 17			17 06	17 17		18 06	18 17			19 06	19 17			20 06	20 17									
Hough Green d		15 21		16 21				17 21			18 21				19 21					20 21									
Halewood d		15 25		16 25				17 25			18 25				19 25					20 25									
Hunts Cross 89 d		15 28		16 28				17 28			18 28				19 28					20 28									
L'pool Sth Parkway 91,103 ⇐ d	15 16	15 33		16 16	16 33			17 16	17 33		18 16	18 33			19 17	19 33			20 16	20 33									
Liverpool Central 100																													
West Allerton 91 a		15 36		16 36				17 36			18 36				19 36					20 36									
Mossley Hill 91 a		15 39		16 39				17 39			18 39				19 39					20 39									
Edge Hill 90,91 a																													
Liverpool Lime Street 90,91 a	15 30	15 50	15 54	16 30	16 50	16 54		17 30	17 50	17 54	18 30	18 50	18 54		19 30	19 50	19 54		20 30	20 50									

	NT	NT	NT	NT	NT	NT	NT																						
Manchester Airport 85 ⇐ d	19 35		20 35		21 35	22 27																							
Sheffield 78 ⇐ d																													
Stockport 84 d																													
Manchester Piccadilly 100	19 50		20 50		21 50	22 41																							
Manchester Oxford Road 84,85 d	19 53	20 45	20 53	21 45	21 53	22 45	23 00																						
Deansgate 84,85 ⇐ d		20 47		21 47		22 47																							
Trafford Park d																													
Humphrey Park d																													
Urmston d		20 53		21 53		22 53																							
Chassen Road d																													
Flixton d																													
Irlam d		20 58		21 58		22 58																							
Glazebrook d																													
Birchwood d		21 04		22 04		23 04																							
Padgate d																													
Warrington Central a		21 09		22 09		23 09																							
Sankey for Penketh d		21 09		22 09		23 09																							
Widnes d		21 17		22 17		23 17																							
Hough Green d		21 21		22 21		23 21																							
Halewood d		21 25		22 25		23 25																							
Hunts Cross 89 d		21 28		22 28		23 28																							
L'pool Sth Parkway 91,103 ⇐ d		21 33		22 33		23 33																							
Liverpool Central 100																													
West Allerton 91 a		21 36		22 36		23 36																							
Mossley Hill 91 a		21 39		22 39		23 39																							
Edge Hill 90,91 a																													
Liverpool Lime Street 90,91 a	20 54	21 50	21 54	22 50	22 54	23 50	01 11																						

A From Nottingham

C From Norwich