

Table 189

Mondays to Fridays

London, Haywards Heath and Brighton -
Lewes, Seaford, Eastbourne, Hastings and
Ashford

Network Diagram - see first Page of Table 184

Miles	Miles		SN MX	SN MX	SN MO	SN MX	SN	SN	SN	SN	SN	SN	SN	SN	SN	SN	SN	SN	SN	SN	SN	SN	SN	SN	SN	SN
—	—	London Victoria 15	d	22p47	22p47	00 05																				
—	—	Clapham Junction 10	d	22p53	22p53	00 11																				
—	—	London Bridge 4	d	23p03	23p07	00 27																				
—	—	East Croydon	d	23p19	23p29	00 44																				
—	0	Haywards Heath 3	d	23p34	23p41	01 06																				
—	3	Wivelsfield 2	d	23p38	23p45																					
—	6%	Plumpton	d	23p44	23p51																					
—	9%	Cooksbridge	d																							
0	—	Brighton 10	d	23p34								05 12			05 45							06 00				
0%	—	London Road (Brighton)	d	23p37											05 48							06 03				
1%	—	Moulsecocomb	d	23p39											05 50							06 05				
3%	—	Falmer	d	23p43											05 54							06 09				
8	12%	Lewes 2	a	23p51	23p49	23p58	01 20					05 23			06 00							06 15	06 22			
—	—		d	23p53	23p56	23p59	01 20					05 23			06 05							06 15	06 27			
—	15%	Southease	d																							
—	18%	Newhaven Town	d	00 04											06 13							06 35				
—	18%	Newhaven Harbour	d	00 06											06 15							06 37				
—	20%	Bishopstone	d	00 09											06 18							06 40				
—	21%	Seaford	a	00 12											06 21							06 43				
11	—	Glynde	d																							
15%	—	Berwick	d	00 02																						
19%	—	Polegate	d	00 07		00 11	01s32						05 35													
21%	—	Hampden Park 4	d	00 11		00 15	01s36								05 32							06 08			06 24	
23%	—	Eastbourne 2	a	00 16		00 20	01 41						05 42		05 37							06 13			06 29	
—	—		d	00 22				04 50	05 08	05 15	05 32				05 42							06 14	06 24		06 33	
25%	—	Hampden Park 2	d						05a12		05a36				05a46								06 18	06a28		06 40
28%	—	Pevensay & Westham	d	00 29						05 22												06 23				
29%	—	Pevensay Bay	d																							
31%	—	Normans Bay	d																							06 45
33%	—	Cooden Beach	d	00 35																			06 29			
34%	—	Collington	d	00 38																			06 32			
35%	—	Bexhill 2	d	00 41				05 05		05 31												06 07				06 51
39%	—	St Leonards Warrior Sq 2	d	00 47				05 12		05 37												06 14				06 57
40	0	Hastings 2	a	00 50				05 15		05 41												06 18				07 00
—	—		d					05 21														06 19				
—	—	Ore	d					05 23														05 49				
—	3%	Three Oaks	d																			05 55				
—	5	Doleham	d																			05 58				
—	9%	Winchelsea	d																			06 04				
—	11%	Rye	a					05 44														06 08	06 36			
—	—		d					05 44														06 08	06 38			
—	18	Appledore (Kent)	d					05 53														06 17	06 47			
—	21	Ham Street	d					05 58														06 22	06 52			
—	26%	Ashford International	a					06 06														06 30	07 00			

Table 189

Mondays to Fridays

London, Haywards Heath and Brighton -
Lewes, Seaford, Eastbourne, Hastings and
Ashford

Network Diagram - see first Page of Table 184

	SN	SN	SN	SN	SN	SN	SN	SN	SN	SN	SN	SN	SN	SN	SN	SN	SN	SN	SN	SN	SN	SN	SN	SN
	1	1			1	1	1		1						1	1	1	1		1	1			1
London Victoria 15	d								05 32															
Clapham Junction 10	d								05 38															
London Bridge 4	d																							
East Croydon	d								05 49															
Gatwick Airport 10	d								06 20															
Haywards Heath 8	d								06 34															
Wivelsfield 2	d								06 38															
Plumpton	d																							
Cooksbridge	d																							
Brighton 10	d			06 18	06 26				06 39	06 52	07 00	07 10												
London Road (Brighton)	d				06 29				06 42	06 55	07 03	07 13												
Moulseccomb	d				06 31				06 44	06 57	07 05	07 15												
Falmer	d				06 35				06 48	07 01	07 09	07 19												
Lewes 2	a			06 29	06 41				06 50	06 54	07 08	07 17	07 26											
	d			06 30	06 42				06 51	06 55	07 10													
Southease	d																							
Newhaven Town	d								07 03	07 18														
Newhaven Harbour	d								07 05	07 23														
Bishopstone	d								07 08	07 26														
Seaford	a								07 11	07 29														
Glynde	d								06 56															
Berwick	d								07 02															
Polegate	d			06 43	06 58				07 07															
Hampden Park 4	d				07 02				07 11															
Eastbourne 2	a			06 42	07 07				07 16															
	d	06 47	06 57	06 50	07 02				07 21															
Hampden Park 4	d	06a51	07a01	06 54	07 06				07 14	07a18														
Pevensey & Westham	d				07 11				07 30															
Pevensey Bay	d																							
Normans Bay	d																							
Cooden Beach	d				07 17				07 36															
Collington	d				07 20				07 39															
Bexhill 2	d				07 09	07 22			07 41															
St Leonards Warrior Sq 2	d				07 16	07 29			07 48															
Hastings 2	a				07 19	07 32			07 51															
	d				07 20				07 52															
Ore	d								07a55															
Three Oaks	d				07 28																			
Doleham	d																							
Winchelsea	d				07 36																			
Rye	a				07 39																			
	d				07 11	07 41																		
Appledore (Kent)	d				07 20	07 50																		
Ham Street	d				07 25	07 55																		
Ashford International	a				07 33	08 03																		

Table 189

Mondays to Fridays

London, Haywards Heath and Brighton -
Lewes, Seaford, Eastbourne, Hastings and
Ashford

Network Diagram - see first Page of Table 184

	SN	SN	SN	SN	SN	SN	SN	SN	SN	SN	SN	SN	SN	SN	SN	SN	SN	SN	SN	SN	SN	SN	SN	
	◇	1	1	◇	A	1	1	◇	1	1	◇	A	1	1	◇	A	1	1	◇	A	1	1	◇	
London Victoria 1.5	⊖	d			09 17							09 47				10 17							10 47	
Clapham Junction 1.0		d			09 23							09 53				10 23							10 53	
London Bridge 2	⊖	d																						
East Croydon	⊖	d			09 33							10 03				10 33							11 03	
Gatwick Airport 1.0	⊖	d			09 50							10 20				10 50							11 20	
Haywards Heath 3		d			10 07							10 35				11 07							11 35	
Wivelsfield 2		d			10 11											11 11							11 44	
Plumpton		d										10 44											11 44	
Cooksbridge		d																						
Brighton 1.0		d	09 40	09 52	10 10	10 22				10 32			10 40	10 52	11 10	11 22						11 32	11 40	
London Road (Brighton)		d	09 43	09 55	10 13	10 25						10 43	10 55	11 13	11 25							11 32	11 43	
Moulsecomb		d	09 45	09 57	10 15	10 27						10 45	10 57	11 15	11 27								11 45	
Falmer		d	09 49	10 01	10 19	10 31						10 49	11 01	11 19	11 31								11 49	
Lewes 2		a	09 55	10 07	10 22	10 25	10 37			10 43		10 52	10 55	11 07	11 22	11 25	11 37					11 43	11 52	11 55
Southease		d	09 58	10 09	10 23	10 28			10 44		10 53	10 58	11 09	11 23	11 28							11 44	11 53	11 58
Newhaven Town		d			10 34									11 34										
Newhaven Harbour	⊖	d	10 06		10 38							11 06		11 38									12 06	
Bishopstone		d	10 08		10 40							11 08		11 40									12 08	
Seaford		d	10 11		10 43							11 11		11 43									12 11	
Glynde		d	10 14		10 46							11 14		11 46									12 14	
Berwick		d		10 20										11 20										
Polegate		d		10 25	10 35				10 57		11 05			11 25	11 35							11 57	12 05	
Hampden Park 2		d	10 20	10 29	10 39				10 52		11 20	11 29	11 39			11 52								12 20
Eastbourne 2		a	10 25	10 34	10 44				10 57	11 04	11 13	11 25	11 34	11 44		11 57						12 04	12 13	12 25
Hampden Park 2		d		10 40				10 58	11 04	11 09	11 19		11 40		11 58	12 04						12 09	12 19	
Pevensey & Westham		d		10 44				11a02	11a08		11 23		11 44		12a02	12a08							12 23	
Pevensey Bay		d		10 49							11 28		11 49										12 28	
Normans Bay		d		10 53									11 53											
Cooden Beach		d		10 57							11 34		11 57										12 34	
Collington		d		11 00							11 37		12 00										12 37	
Bexhill 2		d		11 02						11 24	11 39		12 02									12 24	12 39	
St Leonards Warrior Sq 2		d		11 09						11 31	11 46		12 09									12 31	12 46	
Hastings 2		a		11 12						11 35	11 49		12 12									12 35	12 49	
Ore		d		11a16						11 36	11 50		12 13									12 36	12 50	
Three Oaks		d									11a53		12a16									12a53		
Doleham		d																				12 44		
Winchelsea		d									11 50													
Rye		a									11 54												12 54	
Appledore (Kent)		d									11 56												12 56	
Ham Street		d									12 05												13 05	
Ashford International	≡	a									12 10												13 10	
											12 18												13 18	

A to Lewes

Table 189

Mondays to Fridays

London, Haywards Heath and Brighton -
Lewes, Seaford, Eastbourne, Hastings and
Ashford

Network Diagram - see first Page of Table 184

	SN	SN	SN	SN	SN	SN	SN	SN	SN	SN	SN	SN	SN	SN	SN	SN	SN	SN	SN	SN	SN	SN	SN				
	1	1			1		1	1	1	1	1	1	1	1	1	1	1	1	1	1	1	1	1				
London Victoria 15	d	11 17								11 47													13 17				
Clapham Junction 10	d	11 23								11 53													13 23				
London Bridge 4	d																										
East Croydon	d	11 33								12 03													13 33				
Gatwick Airport 10	d	11 50								12 20													13 50				
Haywards Heath 4	d	12 07								12 35													14 07				
Wivelsfield 4	d	12 11																					14 11				
Plumpton	d									12 44																	
Cooksbridge	d																										
Brighton 10	d	11 52	12 10	12 22						12 32	12 40	12 52	13 10	13 22								13 32	13 40	13 52			
London Road (Brighton)	d	11 55	12 13	12 25							12 43	12 55	13 13	13 25									13 43	13 55			
Moulsecomb	d	11 57	12 15	12 27							12 45	12 57	13 15	13 27									13 45	13 57			
Falmer	d	12 01	12 19	12 31							12 49	13 01	13 19	13 31									13 49	14 01			
Lewes 4	a	12 07	12 22	12 25	12 37					12 43	12 52	12 55	13 07	13 22	13 25	13 37						13 43	13 52	13 55	14 07	14 22	
	d	12 09	12 23	12 28						12 44	12 53	12 58	13 09	13 23	13 28							13 44	13 53	13 58	14 09	14 23	
Southease	d		12 34										13 34														
Newhaven Town	d		12 38								13 06		13 38										14 06				
Newhaven Harbour	d		12 40								13 08		13 40										14 08				
Bishopstone	d		12 43								13 11		13 43										14 11				
Seaford	a		12 46								13 14		13 46										14 14				
Glynde	d	12 14											13 14											14 14			
Berwick	d	12 20											13 20											14 20			
Polegate	d	12 25	12 35							12 57	13 05		13 25	13 35									13 57	14 05	14 25	14 35	
Hampden Park 4	d	12 29	12 39						12 52				13 20	13 29	13 39							13 52		14 20	14 29	14 39	
Eastbourne 4	a	12 34	12 44						12 57	13 04	13 13		13 25	13 34	13 44							13 57	14 04	14 13	14 25	14 34	14 44
	d	12 40							13 04	13 09	13 19		13 40									13 58	14 04	14 09	14 19	14 40	
Hampden Park 4	d	12 44			12 58	13a02			13 04	13 08	13 23		13 44									14a02	14a08	14 23	14 44		
Pevensy & Westham	d	12 49									13 28		13 49											14 28	14 49		
Pevensy Bay	d																										
Normans Bay	d	12 53											13 53												14 53		
Cooden Beach	d	12 57									13 34		13 57											14 34	14 57		
Collington	d	13 00									13 37		14 00											14 37	15 00		
Bexhill 4	d	13 02							13 24	13 39			14 02										14 24	14 39	15 02		
St Leonards Warrior Sq 4	d	13 09							13 31	13 46			14 09										14 31	14 46	15 09		
Hastings 4	a	13 12							13 35	13 49			14 12										14 35	14 49	15 12		
	d	13 13							13 36	13 50			14 13										14 36	14 50	15 13		
Ore	d	13a16									13a53		14a16											14a53	15a16		
Three Oaks	d																						14 44				
Doleham	d																										
Winchelsea	d								13 50																		
Rye	a								13 54															14 54			
	d								13 56															14 56			
Appledore (Kent)	d								14 05															15 05			
Ham Street	d								14 10															15 10			
Ashford International	a								14 18															15 18			

Table 189

Mondays to Fridays

London, Haywards Heath and Brighton -
Lewes, Seaford, Eastbourne, Hastings and
Ashford

Network Diagram - see first Page of Table 184

	SN		SN	SN	SN	SN	SN	SN	SN	SN	SN	SN	SN	SN	SN	SN	SN	SN	SN	SN	SN	SN		
			◇	■		◇	■	◇	■	◇	■				◇	■	◇	■			■	◇		
London Victoria 15	d							13 47					14 17								14 47		15 17	
Clapham Junction 10	d							13 53					14 23								14 53		15 23	
London Bridge 4	d																							
East Croydon	d							14 03					14 33								15 03		15 33	
Gatwick Airport 10	d							14 20					14 50								15 20		15 50	
Haywards Heath 4	d							14 35					15 07								15 35		16 07	
Wivelsfield 4	d												15 11								15 39		16 11	
Plumpton	d							14 44													15 45			
Cooksbridge	d																							
Brighton 10	d	14 10	14 22			14 32	14 40			14 52			15 10	15 22			15 32	15 40					15 52	
London Road (Brighton)	d	14 13	14 25				14 43			14 55			15 13	15 25				15 43					15 55	
Moulsecobomb	d	14 15	14 27				14 45			14 57			15 15	15 27				15 45					15 57	
Falmer	d	14 19	14 31				14 49			15 01			15 19	15 31				15 49					16 01	
Lewes 4	a	14 25	14 37			14 43	14 52	14 55		15 07	15 22		15 25	15 37			15 43	15 52	15 55				16 07	16 22
	d	14 28				14 44	14 53	14 58		15 09	15 23		15 28				15 44	15 53	15 58				16 09	16 23
Southease	d	14 34											15 34								16 04			
Newhaven Town	d	14 38						15 06					15 38								16 08			
Newhaven Harbour	d	14 40						15 08					15 40								16 10			
Bishopstone	d	14 43						15 11					15 43								16 13			
Seaford	a	14 46						15 14					15 46								16 16			
Glynde	d									15 14													16 14	
Berwick	d									15 20													16 20	
Polegate	d						14 57	15 05		15 25	15 35						15 57	16 05					16 25	16 35
Hampden Park 4	d				14 52				15 20	15 29	15 39					15 52				16 20			16 29	16 39
Eastbourne 4	a				14 57	15 04	15 13		15 25	15 34	15 44					15 57	16 04	16 13		16 25			16 34	16 44
	d				14 58	15 04	15 09	15 19		15 40					15 58	16 04	16 09	16 19					16 40	
Hampden Park 4	d				15a02	15a08	15 23			15 44					16a02	16a08	16 23						16 44	
Pevensey & Westham	d						15 28			15 49							16 28						16 49	
Pevensey Bay	d						15 30																	
Normans Bay	d						15 34			15 53													16 53	
Cooden Beach	d						15 37			15 57							16 34						16 57	
Collington	d						15 40			16 00							16 37						17 00	
Bexhill 4	d						15 24	15 43		16 02						16 24	16 39						17 02	
St Leonards Warrior Sq 4	d						15 31	15 49		16 09						16 31	16 46						17 09	
Hastings 4	a						15 35	15 52		16 12						16 35	16 49						17 12	
	d						15 36	15 54		16 13						16 36	16 50					17 09	17 13	
Ore	d						15a57			16a16							16a53					17 12	17a16	
Three Oaks	d																16 44					17 18		
Doleham	d																					17 21		
Winchelsea	d																					17 27		
Rye	a						15 50									16 54						17 30		
	d						15 54									16 56						17 31		
Appledore (Kent)	d						16 05									17 05						17 40		
Ham Street	d						16 10									17 10						17 45		
Ashford International	a						16 18									17 18						17 53		

Table 189

Mondays to Fridays

London, Haywards Heath and Brighton -
Lewes, Seaford, Eastbourne, Hastings and
Ashford

Network Diagram - see first Page of Table 184

	SN	SN	SN	SN	SN	SN	SN	SN	SN	SN	SN	SN	SN	SN	SN	SN	SN	SN	SN	SN	SN	SN	SN	SN	
London Victoria 1.5				◇	■		◇						◇	■	■						◇	■	■		
Clapham Junction 1.0																									
London Bridge 2																									
East Croydon																									
Gatwick Airport 1.0																									
Haywards Heath 3																									
Wivelsfield 2																									
Plumpton																									
Cooksbridge																									
Brighton 1.0	16 10	16 22				16 32			16 40		16 52	17 02		17 10			17 20			17 32		17 40		17 52	
London Road (Brighton)	16 13	16 25						16 43		16 55	17 05		17 13		17 23							17 43		17 55	
Moulsecomb	16 15	16 27						16 45		16 57	17 07		17 15		17 25							17 45		17 57	
Falmer	16 19	16 31						16 49		17 01	17 11		17 19		17 29							17 49		18 01	
Lewes 2	16 25	16 37				16 43	16 54	16 55	17 07	17 17	17 21	17 25		17 35			17 43	17 56	17 55	18 07		18 15		18 07	
Southeast	16 28					16 44	16 54	16 58	17 09		17 22	17 28		17 36			17 44	17 57	18 01	18 08		18 16		18 08	
Newhaven Town	16 34										17 34											18 07		18 07	
Newhaven Harbour	16 38							17 06			17 38											18 11		18 11	
Bishopstone	16 40							17 08			17 40											18 13		18 13	
Seaford	16 43							17 11			17 43											18 16		18 16	
Glynde	16 46							17 14			17 46											18 19		18 19	
Berwick										17 14			17 14												18 13
Polegate						16 57	17 08			17 20	17 29		17 31		17 45							18 13		18 20	
Hampden Park 2						16 52				17 20	17 29		17 31		17 45							18 13		18 20	
Eastbourne 2						16 57	17 04	17 16		17 25	17 34		17 48		17 57	18 00					18 04	18 18	18 25	18 34	
Hampden Park 2			16 45	16 58	17 04	17 09	17 21			17 40			17 57	18 01			18 09	18 25			18 09	18 25		18 43	
Pevensey & Westham			16a49	17a02	17a08		17 25			17 44			18a01	18a05								18 29		18 47	
Pevensey Bay						17 30				17 49												18 34		18 52	
Normans Bay						17 32				17 51														18 56	
Cooden Beach						17 36				17 55														19 00	
Collington						17 39				17 58												18 40		19 00	
Bexhill 2						17 42				18 01												18 43		19 03	
St Leonards Warrior Sq 2						17 25	17 45			18 04							18 24	18 45				18 45		19 05	
Hastings 2						17 31	17 53			18 10							18 31	18 56				18 56		19 11	
Ore						17 35	17 57			18 13							18 34	19 00				19 00		19 14	
Three Oaks						17 36	17 58			18 14							18 36					19 00		19 15	
Doleham						18a01				18a17														19a18	
Winchelsea																									
Rye						17 50																18 54			
Appledore (Kent)						17 54																18 56			
Ham Street						17 56											18 31	18 56				19 05			
Ashford International						18 05											18 40	19 05				19 10			
						18 10											18 45	19 10							
						18 18											18 53	19 18							

A to Lewes

Table 189

Mondays to Fridays

London, Haywards Heath and Brighton -
Lewes, Seaford, Eastbourne, Hastings and
Ashford

Network Diagram - see first Page of Table 184

		SN	SN	SN	SN	SN	SN	SN	SN	SN	SN	SN	SN	SN	SN	SN	SN	SN	SN	SN	SN	SN	SN	SN
		◇ 1	1	◇ 1	◇ 1	◇ 1	◇ 1	◇ 1	◇ 1	1	◇ 1	◇ 1	◇ 1	◇ 1	◇ 1	◇ 1	◇ 1	◇ 1	◇ 1	◇ 1	◇ 1	◇ 1	◇ 1	◇ 1
		A		A																				
London Victoria 1.5	⊖ d	19 17			19 47			20 17							20 47		21 17						21 47	
Clapham Junction 1.0	d	19 23			19 53			20 23							20 53		21 23						21 53	
London Bridge 1	⊖ d																							
East Croydon	⊖ d	19 33			20 03			20 33							21 04		21 33						22 03	
Gatwick Airport 1.0	⊖ d	19 49			20 19			20 49							21 19		21 49						22 19	
Haywards Heath 1.5	d	20 07			20 36			21 07							21 37		22 08						22 34	
Wivelsfield 1	d	20 11			20 40			21 11							21 41		22 12						22 38	
Plumpton	d				20 46										21 47								22 44	
Cooksbridge	d				20 50																		22 48	
Brighton 1.0	d		20 10	20 30	20 40		21 04	21 30						21 40	22 04	22 28						22 34	23 06	
London Road (Brighton)	d		20 13		20 43		21 07							21 43	22 07							22 37	23 09	
Moulsecomb	d		20 15		20 45		21 09							21 45	22 09							22 39	23 11	
Falmer	d		20 19		20 49		21 13							21 49	22 13							22 43	23 15	
Lewes 1	a	20 22	20 25	20 43	20 55	20 55	21 22	21 19	21 43					21 54	21 55	22 23	22 19	22 39				22 53	22 49	23 21
	d	20 23	20 28	20 44	20 55	21 00	21 23	21 28	21 44					21 55	21 58	22 23	22 28	22 39				22 53	22 57	23 22
Southease	d														22 04								23 03	
Newhaven Town	⊖ d		20 36			21 08		21 36							22 08		22 36						23 07	
Newhaven Harbour	d		20 38			21 10		21 38							22 10		22 38						23 09	
Bishopstone	d		20 41			21 13		21 41							22 13		22 41						23 12	
Seaford	a		20 44			21 16		21 44							22 16		22 44						23 15	
Glynde	d	20 28					21 28									22 29								23 27
Berwick	d	20 34					21 34									22 34								23 33
Polegate	d	20 39		20 57	21 08		21 39		21 57						22 07		22 39	22 52				23 06	23 38	
Hampden Park 1	d	20 43	20 51		21 08		21 20	21 43						21 55					22 55			23 10	23 42	
Eastbourne 1	a	20 48	20 56	21 04	21 15		21 25	21 48		22 04		22 00	22 15	22 48			23 03	23 00			23 15	23 47		
	d		21 04	21 09	21 21					22 09	22 04	22 15	22 21					23 05				23 20		
Hampden Park 1	d		21a08		21 25						22a08	22a19	22 25					23a09				23 24		
Pevensey & Westham	d				21 30										22 30							23 29		
Pevensey Bay	d																							
Normans Bay	d																							
Cooden Beach	d				21 36										22 36							23 35		
Collington	d				21 39										22 39							23 38		
Bexhill 1	d			21 24	21 41					22 23					22 41							23 40		
St Leonards Warrior Sq 1	d			21 31	21 48					22 31					22 48							23 47		
Hastings 1	a			21 34	21 53					22 34					22 51							23 50		
	d			21 35	21 54																			
Ore	d			21 37	21a57																			
Three Oaks	d			21 43																				
Doleham	d			21 46																				
Winchelsea	d			21 52																				
Rye	a			21 56																				
	d			21 56																				
Appledore (Kent)	d			22 05																				
Ham Street	d			22 10																				
Ashford International	⊖ a			22 18																				

A to Lewes

Table 189

Saturdays

London, Haywards Heath and Brighton -
Lewes, Seaford, Eastbourne, Hastings and
Ashford

Network Diagram - see first Page of Table 184

	SN	SN	SN	SN	SN	SN	SN	SN	SN	SN	SN	SN	SN	SN	SN	SN	SN	SN	SN	SN	SN	SN	SN		
London Victoria 15	d	22p47		00 05																					
Clapham Junction 10	d	22p53		00 11																					
London Bridge 4	d																								
East Croydon	d	23p03		00 24																					
Gatwick Airport 10	d	23p19		00 42																					
Haywards Heath 4	d	23p34		01 06																					
Wivelsfield 4	d	23p38																							
Plumpton	d	23p44																							
Cooksbridge	d																								
Brighton 10	d	23p34					05 10		05 52				06 10									06 32		06 40	06 52
London Road (Brighton)	d	23p37							05 55				06 13											06 43	06 55
Moulseccomb	d	23p39							05 57				06 15											06 45	06 57
Falmer	d	23p43							06 01				06 19											06 49	07 01
Lewes 4	a	23p51	23p49	01 20			05 21		06 07				06 25									06 43	06 41	06 55	07 07
	d	23p53	23p56	01 20			05 21		06 08				06 28									06 45	06 53	06 58	07 09
Southeast	d																								
Newhaven Town	d	00 04							06 16				06 36											07 06	
Newhaven Harbour	d	00 06							06 18				06 38											07 08	
Bishopstone	d	00 09											06 41											07 11	
Seaford	a	00 12							06 23				06 44											07 14	
Glynde	d																								07 14
Berwick	d	00 02																						07 02	07 20
Polegate	d	00 07		01s32			05 33																06 58	07 07	07 25
Hampden Park 4	d	00 11		01s36																		06 52	07 11	07 20	07 29
Eastbourne 4	a	00 16		01 41			05 41															06 57	07 05	07 17	07 25
	d	00 22			05 03		05 38		05 48		05 53	06 04	06 18	06 24	06 45	06 58	07 04	07 09				07 21		07 40	
Hampden Park 4	d	00 29			05a07				05a52				06 22	06a28		07a02	07a08					07 25		07 44	
Pevensy & Westham	d												06 27									07 30		07 49	
Pevensy Bay	d																								
Normans Bay	d												06 31												07 53
Cooden Beach	d	00 35											06 35										07 36		07 57
Collington	d	00 38											06 38										07 39		08 00
Bexhill 4	d	00 41					05 52					06 07	06 18		06 40		07 00					07 24		07 42	08 02
St Leonards Warrior Sq 4	d	00 47					06 00					06 14	06 24		06 49		07 06					07 31		07 48	08 09
Hastings 4	a	00 50					06 04					06 17	06 28		06 53		07 10					07 35		07 51	08 12
	d						05 20	06 05				06 18	06 28		06 54		07 11					07 36		07 52	08 13
Ore	d						05 23	06a08					06a32		06a57		07a14						07a55		08a16
Three Oaks	d						05 29						06 26												
Doleham	d						05 32																		
Winchelsea	d						05 38																		
Rye	a						05 41						06 36												
	d						05 42						06 38										07 50		
Appledore (Kent)	d						05 51						06 47										07 56		
Ham Street	d						05 56						06 52										08 05		
Ashford International	a						06 04						07 00										08 10		
	d																						08 18		

Table 189

Saturdays

London, Haywards Heath and Brighton -
Lewes, Seaford, Eastbourne, Hastings and
Ashford

Network Diagram - see first Page of Table 184

	SN 1		SN	SN 1	SN	SN 1	SN 1	SN 1	SN	SN	SN	SN 1	SN 1	SN 1	SN 1	SN 1	SN 1	SN 1	SN 1	SN 1	SN 1	SN 1	SN 1	SN 1	SN 1
London Victoria 15	d			08 47				09 17								09 47					10 17				
Clapham Junction 10	d			08 53				09 23								09 53					10 23				
London Bridge 4	d																								
East Croydon	d			09 03				09 33								10 03					10 33				
Gatwick Airport 10	d			09 20				09 50								10 20					10 50				
Haywards Heath 4	d			09 35				10 07								10 35					11 07				
Wivelsfield 4	d							10 11													11 11				
Plumpton	d			09 44												10 44									
Cooksbridge	d																								
Brighton 10	d		09 32		09 40		09 52		10 10	10 22					10 32		10 40		10 52		11 10	11 22			
London Road (Brighton)	d				09 43		09 55		10 13	10 25						10 43		10 55		11 13	11 25				
Moulsecomb	d				09 45		09 57		10 15	10 27						10 45		10 57		11 15	11 27				
Falmer	d				09 49		10 01		10 19	10 31						10 49		11 01		11 19	11 31				
Lewes 4	a		09 43	09 52	09 55		10 07	10 22	10 25	10 37					10 43	10 52	10 55		11 07	11 22	11 25	11 37			
	d		09 44	09 53	09 58		10 09	10 23	10 28						10 44	10 53	10 58		11 09	11 23	11 28				
Southeast	d								10 34												11 34				
Newhaven Town	d				10 06				10 38												11 38				
Newhaven Harbour	d				10 08				10 40												11 40				
Bishopstone	d				10 11				10 43												11 43				
Seaford	a				10 14				10 46												11 46				
Glynde	d							10 14													11 14				
Berwick	d							10 20													11 20				
Polegate	d		09 57	10 05			10 25	10 35							10 57	11 05				11 25	11 35				
Hampden Park 4	d	09 52			10 20	10 29	10 39							10 52					11 20	11 29	11 39				11 52
Eastbourne 4	a	09 57	10 04	10 13	10 25	10 34	10 44							10 57	11 04	11 13			11 25	11 34	11 44				11 57
	d	10 04	10 09	10 19		10 40				10 58	11a02	11a08		11 04	11 09	11 19			11 23	11 33	11 44				11 58
Hampden Park 4	d	10a08		10 23		10 44								11a08		11 23			11 33	11 44					12a02
Pevensy & Westham	d			10 28		10 49										11 28			11 38	11 49					
Pevensy Bay	d																								
Normans Bay	d						10 53														11 53				
Cooden Beach	d			10 34		10 57										11 34					11 57				
Collington	d			10 37		11 00										11 37					12 00				
Bexhill 4	d		10 24	10 39		11 02									11 24	11 39				12 02					
St Leonards Warrior Sq 4	d		10 31	10 46		11 09									11 31	11 46				12 09					
Hastings 4	a		10 35	10 49		11 12									11 35	11 49				12 12					
	d		10 36	10 50		11 13									11 36	11 50				12 13					
Ore	d			10a53		11a16										11a53					12a16				
Three Oaks	d		10 44																						
Doleham	d																								
Winchelsea	d															11 50									
Rye	a		10 54													11 54									
	d		10 56													11 56									
Appledore (Kent)	d		11 05													12 05									
Ham Street	d		11 10													12 10									
Ashford International	a		11 18													12 18									

Table 189

Saturdays

London, Haywards Heath and Brighton -
Lewes, Seaford, Eastbourne, Hastings and
Ashford

Network Diagram - see first Page of Table 184

	SN	SN	SN	SN	SN	SN	SN		SN	SN	SN	SN	SN	SN	SN	SN	SN	SN	SN	SN	SN	SN	SN
London Victoria 15	d	10 47					11 17							11 47				12 17					12 47
Clapham Junction 10	d	10 53					11 23							11 53				12 23					12 53
London Bridge 4	d																						
East Croydon	d	11 03					11 33							12 03				12 33					13 03
Gatwick Airport 10	d	11 20					11 50							12 20				12 50					13 20
Haywards Heath 4	d	11 35					12 07							12 35				13 07					13 35
Wivelsfield 4	d						12 11											13 11					
Plumpton	d	11 44												12 44									13 44
Cooksbridge	d																						
Brighton 10	d	11 32	11 40	11 52	12 10	12 22			12 32	12 40	12 52			13 10	13 22							13 32	
London Road (Brighton)	d		11 43	11 55	12 13	12 25				12 43	12 55			13 13	13 25								
Moulsecomb	d		11 45	11 57	12 15	12 27				12 45	12 57			13 15	13 27								
Falmer	d		11 49	12 01	12 19	12 31				12 49	13 01			13 19	13 31								
Lewes 4	a	11 43	11 52	11 55	12 07	12 22	12 25	12 37		12 43	12 52	12 55	13 07	13 22	13 25	13 37						13 43	13 52
	d	11 44	11 53	11 58	12 09	12 23	12 28			12 44	12 53	12 58	13 09	13 23	13 28	13 44	13 53						
Southeast	d					12 34								13 34									
Newhaven Town	d		12 06			12 38				13 06				13 38									
Newhaven Harbour	d		12 08			12 40				13 08				13 40									
Bishopstone	d		12 11			12 43				13 11				13 43									
Seaford	a		12 14			12 46				13 14				13 46									
Glynde	d				12 14									13 14									
Berwick	d				12 20									13 20									
Polegate	d	11 57	12 05		12 25	12 35				12 57	13 05			13 25	13 35							13 57	14 05
Hampden Park 4	d			12 20	12 29	12 39				12 52			13 20	13 29	13 39							13 52	
Eastbourne 4	a	12 04	12 13		12 25	12 34	12 44			12 57	13 04	13 13	13 25	13 34	13 44							13 57	14 04
	d	12 09	12 19		12 40					12 58	13 04	13 09	13 23	13 40								14 04	14 09
Hampden Park 4	d		12 23		12 44					13a02	13a08		13 23	13 44								14a02	14a08
Pevensy & Westham	d		12 28		12 49					13 28			13 49										14 28
Pevensy Bay	d																						
Normans Bay	d				12 53									13 53									
Cooden Beach	d		12 34		12 57					13 34				13 57									14 34
Collington	d		12 37		13 00					13 37				14 00									14 37
Bexhill 4	d	12 24	12 39		13 02					13 24	13 39			14 02								14 24	14 39
St Leonards Warrior Sq 4	d	12 31	12 46		13 09					13 31	13 46			14 09								14 31	14 46
Hastings 4	a	12 35	12 49		13 12					13 35	13 49			14 12								14 35	14 49
	d	12 36	12 50		13 13					13 36	13 50			14 13								14 36	14 50
Ore	d		12a53		13a16					13a53				14a16									14a53
Three Oaks	d	12 44																				14 44	
Doleham	d																						
Winchelsea	d									13 50													
Rye	a	12 54								13 54												14 54	
	d	12 56								13 56												14 56	
Appledore (Kent)	d	13 05								14 05												15 05	
Ham Street	d	13 10								14 10												15 10	
Ashford International	a	13 18								14 18												15 18	

Table 189

Saturdays

London, Haywards Heath and Brighton -
Lewes, Seaford, Eastbourne, Hastings and
Ashford

Network Diagram - see first Page of Table 184

	SN	SN	SN	SN	SN	SN	SN	SN	SN	SN	SN	SN	SN	SN	SN	SN	SN	SN	SN	SN	SN	SN	SN
London Victoria 15	d	1	1		1			1	1			1	1			1	1			1	1		
Clapham Junction 10	d																						
London Bridge 4	d																						
East Croydon	d																						
Gatwick Airport 10	d																						
Haywards Heath 4	d																						
Wivelsfield 4	d																						
Plumpton	d																						
Cooksbridge	d																						
Brighton 10	d	13 40	13 52		14 10	14 22			14 32	14 40			14 52	15 10	15 22					15 32	15 40		
London Road (Brighton)	d	13 43	13 55		14 13	14 25				14 43			14 55	15 13	15 25						15 43		
Moulsecomb	d	13 45	13 57		14 15	14 27				14 45			14 57	15 15	15 27						15 45		
Falmer	d	13 49	14 01		14 19	14 31				14 49			15 01	15 19	15 31						15 49		
Lewes 4	a	13 55	14 07		14 22	14 37			14 43	14 52	14 55		15 07	15 22	15 37					15 43	15 52	15 55	
	d	13 58	14 09		14 23	14 28			14 44	14 53	14 58		15 09	15 23	15 28					15 44	15 53	15 58	
Southease	d				14 34									15 34									
Newhaven Town	d	14 06			14 38					15 06				15 38								16 06	
Newhaven Harbour	d	14 08			14 40					15 08				15 40								16 08	
Bishopstone	d	14 11			14 43					15 11				15 43								16 11	
Seaford	a	14 14			14 46					15 14				15 46								16 14	
Glynde	d		14 14										15 14										
Berwick	d		14 20										15 20										
Polegate	d		14 25		14 35				14 57	15 05			15 25	15 35							15 57	16 05	
Hampden Park 4	d	14 20	14 29		14 39			14 52	15 04	15 13		15 20	15 29	15 39						15 52			
Eastbourne 4	a	14 25	14 34		14 44			14 57	15 04	15 13		15 25	15 34	15 44						15 57	16 04	16 13	
	d		14 40					14 58	15 04	15 19			15 40							15 58	16 04	16 19	
Hampden Park 4	d		14 44					15a02	15a08	15 23			15 44							16a02	16a08	16 23	
Pevensey & Westham	d		14 49							15 28			15 49									16 28	
Pevensey Bay	d																						
Normans Bay	d		14 53										15 53										
Cooden Beach	d		14 57							15 34			15 57									16 34	
Collington	d		15 00							15 37			16 00									16 37	
Bexhill 4	d		15 02							15 24	15 39		16 02									16 24	16 39
St Leonards Warrior Sq 4	d		15 09							15 31	15 46		16 09									16 31	16 46
Hastings 4	a		15 12							15 35	15 49		16 12									16 35	16 49
	d		15 13							15 36	15 50		16 13									16 36	16 50
Ore	d		15a16							15a53			16a16									16a53	
Three Oaks	d																					16 44	
Doleham	d																						
Winchelsea	d									15 50													
Rye	a									15 54												16 54	
	d									15 56												16 56	
Appledore (Kent)	d									16 05												17 05	
Ham Street	d									16 10												17 10	
Ashford International	a									16 18												17 18	

Table 189

Saturdays

London, Haywards Heath and Brighton -
Lewes, Seaford, Eastbourne, Hastings and
Ashford

Network Diagram - see first Page of Table 184

	SN	SN	SN	SN	SN	SN	SN	SN	SN	SN	SN	SN	SN	SN	SN	SN	SN	SN	SN	SN	SN	SN	SN	
London Victoria 15	◇ 1	1	◇ 1				◇ 1	1	◇ 1			◇ 1	1	◇ 1			◇ 1	1			◇ 1		1	
Clapham Junction 10	d		15 17							15 47												16 47		
London Bridge 4	d		15 23							15 53												16 53		
East Croydon	d		15 33							16 03												17 03		
Gatwick Airport 10	d		15 50							16 20												17 20		
Haywards Heath 4	d		16 07							16 35												17 35		
Wivelsfield 4	d		16 11							16 44												17 44		
Plumpton	d									16 44												17 44		
Cooksbridge	d									16 44												17 44		
Brighton 10	d	15 52		16 10	16 22				16 32			16 40	16 52	17 10	17 22						17 32		17 40	17 52
London Road (Brighton)	d	15 55		16 13	16 25				16 43			16 43	16 55	17 13	17 25						17 32		17 43	17 55
Moulsecomb	d	15 57		16 15	16 27				16 45			16 45	16 57	17 15	17 27						17 32		17 45	17 57
Falmer	d	16 01		16 19	16 31				16 49			16 49	17 01	17 19	17 31						17 32		17 49	18 01
Lewes 4	a	16 07	16 22	16 25	16 37				16 43	16 52		16 55	17 07	17 22	17 25	17 37				17 43		17 52	17 55	18 07
Southeast	d	16 09	16 23	16 28					16 44	16 53		16 58	17 09	17 23	17 28					17 44		17 53	17 58	18 09
Newhaven Town	d			16 34								17 06			17 34								18 06	
Newhaven Harbour	d			16 38								17 08			17 38								18 08	
Bishopstone	d			16 40								17 11			17 43								18 11	
Seaford	a			16 46								17 14			17 46								18 14	
Glynde	d	16 14												17 14										18 14
Berwick	d	16 20												17 20										18 20
Polegate	d	16 25	16 35						16 57	17 05				17 25	17 35						17 57		18 05	18 25
Hampden Park 4	d	16 20	16 29	16 39				16 52				17 20	17 29	17 39							17 52		18 20	18 29
Eastbourne 4	a	16 25	16 34	16 44				16 57	17 04	17 13		17 25	17 34	17 44							17 57	18 04	18 13	18 25
Hampden Park 4	d	16 40					16 58	17 04	17 09	17 19		17 40				17 58	18 04	18 09			18 09	18 19	18 40	
Pevensy & Westham	d	16 44					17a02	17a08		17 23		17 44				18a02	18a08				18 09	18 23	18 44	
Pevensy Bay	d	16 49								17 28		17 49										18 28	18 49	
Normans Bay	d	16 53												17 53									18 53	
Cooden Beach	d	16 57								17 34				17 57									18 34	
Collington	d	17 00								17 37				18 00									18 37	
Bexhill 4	d	17 02							17 24	17 39				18 02							18 24		18 39	
St Leonards Warrior Sq 4	d	17 09							17 31	17 46				18 09							18 31		18 46	
Hastings 4	a	17 12							17 35	17 49				18 12							18 35		18 49	
Ore	d	17 13							17 36	17 50				18 13							18 36		18 50	
Three Oaks	d	17a16							17a53					18a16								18a53		19a16
Doleham	d																				18 44			
Winchelsea	d																							
Rye	a								17 50															
Appledore (Kent)	d								17 54														18 54	
Ham Street	d								17 56														18 56	
Ashford International	a								18 05														19 05	
									18 10														19 10	
									18 18														19 18	

Table 189

Saturdays

London, Haywards Heath and Brighton -
Lewes, Seaford, Eastbourne, Hastings and
Ashford

Network Diagram - see first Page of Table 184

	SN	SN	SN	SN	SN	SN	SN	SN	SN	SN	SN	SN	SN	SN	SN	SN	SN	SN	SN	SN	SN	SN	SN	SN	SN
	◇	■		◇	■		◇	■	◇	■	◇	■	◇	■	■		◇	■	◇	■	◇	■	◇	■	■
London Victoria 1.5	17 17						17 47					18 17					18 47					19 17			
Clapham Junction 1.0	17 23						17 53					18 23					18 53					19 23			
London Bridge 2																									
East Croydon	17 33						18 03					18 33					19 03					19 33			
Gatwick Airport 1.0	17 50						18 20					18 50					19 20					19 50			
Haywards Heath 3	18 07						18 35					19 07					19 35					20 07			
Wivelsfield 2	18 11											19 11										20 11			
Plumpton							18 44										19 44								
Cooksbridge																									
Brighton 1.0		18 10	18 22				18 32		18 40		18 52		19 10	19 22			19 32		19 40		19 52		20 10		
London Road (Brighton)		18 13	18 25						18 43		18 55		19 13	19 25					19 43		19 55		20 13		
Moulsecomb		18 15	18 27						18 45		18 57		19 15	19 27					19 45		19 57		20 15		
Falmer		18 19	18 31						18 49		19 01		19 19	19 31					19 49		20 01		20 19		
Lewes 2	a	18 22	18 25	18 37			18 43	18 52	18 55		19 07	19 22	19 25	19 37			19 43	19 52	19 55		20 08	20 22	20 25		
	d	18 23	18 28				18 44	18 53	18 58		19 09	19 23	19 28			19 44	19 53	19 58		20 09	20 23	20 28			
Southease		18 34										19 34													
Newhaven Town	d	18 38							19 06			19 38							20 06				20 36		
Newhaven Harbour	d	18 40							19 08			19 40							20 08				20 38		
Bishopstone	d	18 43							19 11			19 43							20 11				20 41		
Seaford	a	18 46							19 14			19 46							20 14				20 44		
Glynde	d										19 14											20 14	20 28		
Berwick	d										19 20											20 20	20 34		
Polegate	d	18 35					18 57	19 05			19 25	19 35				19 57	20 05				20 25	20 39			
Hampden Park 2	d	18 39			18 52		19 04	19 13		19 20	19 29	19 39			19 52		20 04	20 13		20 20	20 29	20 43		20 52	
Eastbourne 2	a	18 44			18 57		19 09	19 19		19 25	19 34	19 44			19 57		20 04	20 19		20 25	20 34	20 48		20 57	
	d				18 58	19 04	19 09	19 19		19 25	19 34	19 44			20 04		20 09	20 19		20 25	20 34	20 48		21 04	
Hampden Park 2	d				19a02	19a08	19 23				19 44				20a08		20 23							21a08	
Pevensy & Westham	d						19 28				19 49						20 28								
Pevensy Bay	d										19 53														
Normans Bay	d										19 57														
Cooden Beach	d						19 34				19 57								20 34				21 07		
Collington	d						19 37				20 00								20 37						
Bexhill 2	d						19 24	19 39			20 02								20 24	20 39			21 12		
St Leonards Warrior Sq 2	d						19 31	19 46			20 09								20 31	20 46			21 18		
Hastings 2	a						19 35	19 49			20 12								20 35	20 49			21 21		
	d						19 36	19 50			20 13								20 36	20 50					
Ore	d						19a53				20a16								20a53						
Three Oaks	d																		20 44						
Doleham	d																								
Winchelsea	d						19 50																		
Rye	a						19 54												20 54						
	d						19 56												20 56						
Appledore (Kent)	d						20 05												21 05						
Ham Street	d						20 10												21 10						
Ashford International	a						20 18												21 18						

A ◇ to Haywards Heath

Table 189

Saturdays

London, Haywards Heath and Brighton -
Lewes, Seaford, Eastbourne, Hastings and
Ashford

Network Diagram - see first Page of Table 184

	SN		SN	SN	SN	SN	SN	SN	SN	SN	SN	SN	SN	SN	SN	SN	SN	SN	SN	SN	SN	SN	SN	
London Victoria 15	d		19 47			20 17						20 47			21 17				21 47					22 47
Clapham Junction 10	d		19 53			20 23						20 53			21 23				21 53					22 53
London Bridge 4	d																							
East Croydon	d		20 03			20 33						21 03			21 33				22 03					23 03
Gatwick Airport 10	d		20 20			20 50						21 20			21 49				22 20					23 20
Haywards Heath 8	d		20 35			21 07						21 34			22 08				22 34					23 34
Wivelsfield 4	d		20 39			21 11						21 38			22 12				22 38					23 38
Plumpton	d		20 45									21 44							22 44					23 44
Cooksbridge	d																							
Brighton 10	d	20 32		20 40			21 04		21 32					21 40		22 04		22 28		22 34	23 06			23 28
London Road (Brighton)	d			20 43			21 07							21 43		22 07				22 37	23 09			
Moulsecomb	d			20 45			21 09							21 45		22 09				22 39	23 11			
Falmer	d			20 49			21 13							21 49		22 13				22 43	23 15			
Lewes 4	a	20 43		20 52	20 55		21 22	21 19		21 43		21 51		21 55	22 23	22 19		22 39	22 51	22 49	23 21			23 39
	d	20 44		20 53	20 58		21 23	21 28		21 44		21 53		21 58	22 23	22 28		22 39	22 53	22 56	23 22			23 39
Southeast	d																							
Newhaven Town	d			21 06			21 36							22 06		22 36				23 04				
Newhaven Harbour	d			21 08			21 38							22 08		22 38				23 06				
Bishopstone	d			21 11			21 41							22 11		22 41				23 09				
Seaford	a			21 14			21 44							22 14		22 44				23 12				
Glynde	d						21 28									22 29							23 27	
Berwick	d						21 34									22 34							23 33	
Polegate	d						21 39									22 39							23 38	
Hampden Park 4	d	20 57		21 05			21 39		21 57			22 05				22 39			22 52	23 05			23 38	
Eastbourne 4	a	21 04		21 13		21 25	21 48		21 56	22 04	22 12	22 15				22 48			23 00	23 03	23 14		23 47	23 52
	d	21 09		21 19					22 04	22 09		22 21							23 05	23 10	23 20		23 47	23 56
Hampden Park 4	d			21 23					22a08			22 25							23a09	23 24			00a01	
Pevensey & Westham	d			21 28								22 30								23 29				00 29
Pevensey Bay	d																							
Normans Bay	d																							
Cooden Beach	d			21 34								22 36									23 35			00 35
Collington	d			21 37								22 39									23 38			00 38
Bexhill 4	d	21 23		21 39						22 23		22 41								23 24	23 40			00 41
St Leonards Warrior Sq 4	d	21 30		21 46						22 30		22 48								23 31	23 47			00 47
Hastings 4	a	21 33		21 49						22 33		22 51								23 34	23 50			00 50
	d	21 35		21 50																				
Ore	d	21 37		21a53																				
Three Oaks	d	21 43																						
Doleham	d	21 46																						
Winchelsea	d	21 52																						
Rye	a	21 56																						
	d	21 56																						
Appledore (Kent)	d	22 05																						
Ham Street	d	22 10																						
Ashford International	a	22 18																						

Table 189

Sundays

London, Haywards Heath and Brighton -
Lewes, Seaford, Eastbourne, Hastings and
Ashford

Network Diagram - see first Page of Table 184

	SN	SN	SN	SN	SN	SN	SN	SN	SN	SN	SN	SN	SN	SN	SN	SN	SN	SN	SN	SN	SN	SN	SN	SN		
	◇ A				◇ A					◇ A				◇ A				◇ A			◇ A					
London Victoria 15	d	08 47								09 47								10 47						11 47		
Clapham Junction 10	d	08 53								09 53								10 53						11 53		
London Bridge 4	d																									
East Croydon	d	09 07								10 07								11 07						12 07		
Gatwick Airport 10	d	09 29								10 29								11 29						12 29		
Haywards Heath 3	d	09 41								10 41								11 41						12 41		
Wivelsfield 4	d	09 45								10 45								11 45						12 45		
Plumpton	d	09 51								10 51								11 51						12 51		
Cooksbridge	d																									
Brighton 10	d	09 39	10 09							10 20	10 39	11 09						11 20	11 39		12 09			12 20	12 39	13 09
London Road (Brighton)	d	09 42	10 12							10 42	11 12							11 42	12 12		12 12			12 42	13 12	
Moulsecomb	d	09 44	10 14							10 44	11 14							11 44	12 14		12 14			12 44	13 14	
Falmer	d	09 48	10 18							10 48	11 18							11 48	12 18		12 18			12 48	13 18	
Lewes 4	a	09 58	09 54	10 24						10 31	10 58	11 24						11 31	11 58	12 24	12 24			12 31	12 58	13 24
	d	09 59	10 03	10 25						10 32	10 59	11 25						11 32	11 59	12 03	12 25			12 32	12 59	13 25
Southease	d		10 09								11 09								12 09						13 09	
Newhaven Town	d		10 13	10 33							11 13	11 33							12 13	12 33	12 33			13 13	13 33	
Newhaven Harbour	d		10 15	10 35							11 15	11 35							12 15	12 35	12 35			13 15	13 35	
Bishopstone	d		10 18	10 38							11 18	11 38							12 18	12 38	12 38			13 18	13 38	
Seaford	a		10 21	10 41							11 21	11 41							12 21	12 41	12 41			13 21	13 41	
Glynde	d									10 37								11 37						12 37		
Berwick	d									10 43								11 43						12 43		
Polegate	d	10 11								10 49	11 11							11 49	12 11					12 49	13 11	
Hampden Park 4	d				10 43					10 53				11 43	11 53								12 43	12 53		
Eastbourne 4	a	10 19			10 49					10 58	11 19			11 49	11 58	12 19							12 49	12 58	13 19	
	d	10 26		10 34						11 02	11 26			11 34	12 02	12 26				12 34	12 38			13 02	13 26	13 34
Hampden Park 4	d	10 30		10a38						11 30			11a38		12 30					12a38				13 30		13a38
Pevensey & Westham	d	10 35								11 35					12 35									13 35		
Pevensey Bay	d																									
Normans Bay	d																									
Cooden Beach	d	10 41								11 41					12 41									13 41		
Collington	d	10 44								11 44					12 44									13 44		
Bexhill 4	d	10 46								11 46					12 46									13 46		
St Leonards Warrior Sq 4	d	10 53								11 23	11 53				12 23	12 53								13 23	13 53	
Hastings 4	a	10 56								11 26	11 56				12 26	12 56								13 26	13 56	
	d	10 57								11 27	11 57				12 27	12 57								13 27	13 57	
Ore	d	11a00								12a00					13a00									14a00		
Three Oaks	d																									
Doleham	d																									
Winchelsea	d																									
Rye	a									11 44					12 44									13 44		
	d									11 46					12 46									13 46		
Appledore (Kent)	d									11 55					12 55									13 55		
Ham Street	d									12 00					13 00									14 00		
Ashford International	a									12 08					13 08									14 08		

A to Lewes

Table 189

Sundays

London, Haywards Heath and Brighton -
Lewes, Seaford, Eastbourne, Hastings and
Ashford

Network Diagram - see first Page of Table 184

	SN		SN	SN	SN	SN	SN	SN	SN	SN	SN	SN	SN	SN	SN	SN	SN	SN	SN	SN	SN	SN	SN		
	◇		◇	A				◇	◇	A				◇	◇	A			◇			◇	◇	A	
London Victoria 1.5	d			12 47																					
Clapham Junction 1.0	d			12 53																					
London Bridge 2	d																								
East Croydon	d			13 07																					
Gatwick Airport 1.0	d			13 29																					
Haywards Heath 3	d			13 41																					
Wivelsfield 2	d			13 45																					
Plumpton	d																								
Cooksbridge	d																								
Brighton 1.0	d		13 20		13 39	14 09				14 20		14 39	15 09			15 20	15 39	16 09						16 20	
London Road (Brighton)	d				13 42	14 12						14 42	15 12				15 42	16 12							
Moulsecomb	d				13 44	14 14						14 44	15 14				15 44	16 14							
Falmer	d				13 48	14 18						14 48	15 18				15 48	16 18							
Lewes 2	a		13 31	13 56	13 54	14 24			14 31	14 56	14 54	15 24			15 31	15 56	15 54	16 24						16 31	16 58
	d		13 32	13 59	14 03	14 25			14 32	14 59	15 03	15 25			15 32	15 59	16 03	16 25						16 32	16 59
Southease	d				14 09						15 09					16 09									
Newhaven Town	d				14 13	14 33					15 13	15 33				16 13	16 33								
Newhaven Harbour	d				14 15	14 35					15 15	15 35				16 15	16 35								
Bishopstone	d				14 18	14 38					15 18	15 38				16 18	16 38								
Seaford	a				14 21	14 41					15 21	15 41				16 21	16 41								
Glynde	d			13 37						14 37						15 37									16 37
Berwick	d			13 43						14 43						15 43									16 43
Polegate	d			13 49	14 11					14 49	15 11					15 49	16 11							16 49	17 11
Hampden Park 2	d	13 43		13 53					14 43	14 53				15 43	15 53									16 43	16 53
Eastbourne 2	a	13 49		13 58	14 19				14 49	14 58	15 19			15 49	15 58	16 19								16 49	16 58
	d			14 02	14 26			14 34		15 02	15 26			15 34		16 02	16 26						16 34		17 02
Hampden Park 2	d				14 30			14a38			15 30			15a38			16 30						16a38		17 30
Pevensey & Westham	d				14 35						15 35					16 35									17 35
Pevensey Bay	d																								
Normans Bay	d																								
Cooden Beach	d				14 41						15 41					16 41									17 41
Collington	d				14 44						15 44					16 44									17 44
Bexhill 2	d			14 16	14 46					15 16	15 46					16 16	16 46							17 16	17 46
St Leonards Warrior Sq 2	d			14 23	14 53					15 23	15 53					16 23	16 53							17 23	17 53
Hastings 2	a			14 26	14 56					15 26	15 56					16 26	16 56							17 26	17 56
	d			14 27	14 57					15 27	15 57					16 27	16 57							17 27	17 57
Ore	d				15a00						16a00						17a00								18a00
Three Oaks	d																								
Doleham	d																								
Winchelsea	d																								
Rye	a			14 44						15 44						16 44									17 44
	d			14 46						15 46						16 46									17 46
Appledore (Kent)	d			14 55						15 55						16 55									17 55
Ham Street	d			15 00						16 00						17 00									18 00
Ashford International	a			15 08						16 08						17 08									18 08

A to Lewes

Table 189

Sundays

London, Haywards Heath and Brighton -
Lewes, Seaford, Eastbourne, Hastings and
Ashford

Network Diagram - see first Page of Table 184

	SN	SN	SN	SN	SN	SN	SN		SN	SN	SN	SN	SN	SN	SN	SN	SN	SN	SN	SN	SN	SN	SN			
				◇		◇	A				◇		◇	A		◇		◇	A				◇			
London Victoria 1.5	⊖	d					16 47							17 47									18 47			
Clapham Junction 1.0		d					16 53							17 53									18 53			
London Bridge 2	⊖	d																								
East Croydon	⊖	d					17 07							18 07									19 07			
Gatwick Airport 1.0	⊖	d					17 29							18 29									19 29			
Haywards Heath 3		d					17 41							18 41									19 41			
Wivelsfield 2		d					17 45							18 45									19 45			
Plumpton		d					17 51							18 51									19 51			
Cooksbridge		d																								
Brighton 1.0		d	16 39	17 09			17 20		17 39	18 09			18 20		18 39	19 09						19 20	19 39	20 09		
London Road (Brighton)		d	16 42	17 12					17 42	18 12					18 42	19 12							19 42	20 12		
Moulsecomb		d	16 44	17 14					17 44	18 14					18 44	19 14							19 44	20 14		
Falmer		d	16 48	17 18					17 48	18 18					18 48	19 18							19 48	20 18		
Lewes 2		a	16 54	17 24			17 31	17 58	17 54	18 24			18 31	18 58	18 54	19 24						19 31	19 58	19 54	20 24	
		d					17 32	17 59	18 03	18 25			18 32	18 59	19 03	19 25						19 32	19 59	20 03	20 25	
Southease		d	17 09						18 09						19 09									20 09		
Newhaven Town	⊖	d	17 13	17 33					18 13	18 33					19 13	19 33								20 13	20 33	
Newhaven Harbour		d	17 15	17 35					18 15	18 35					19 15	19 35								20 15	20 35	
Bishopstone		d	17 18	17 38					18 18	18 38					19 18	19 38								20 18	20 38	
Seaford		a	17 21	17 41					18 21	18 41					19 21	19 41								20 21	20 41	
Glynde		d					17 37							18 37										19 37		
Berwick		d					17 43							18 43										19 43		
Polegate		d					17 49	18 11						18 49	19 11									19 49	20 11	
Hampden Park 2		d					17 43	17 53						18 43	18 53									19 43		
Eastbourne 2		a					17 49	17 58	18 19					18 49	18 58	19 19								19 49	19 58	20 19
		d																								
Hampden Park 2		d		17 34			18 02	18 26						18 34	19 02	19 26								20 02	20 26	
Pevensey & Westham		d		17a38				18 30						18a38	19 30									20 30	20 38	
Pevensey Bay		d						18 35							19 35									20 35		
Normans Bay		d																								
Cooden Beach		d						18 41							19 41									20 41		
Collington		d						18 44							19 44									20 44		
Bexhill 2		d					18 16	18 46						19 16	19 46									20 16	20 46	
St Leonards Warrior Sq 2		d					18 23	18 53						19 23	19 53									20 23	20 53	
Hastings 2		a					18 26	18 56						19 26	19 56									20 26	20 56	
		d					18 27	18 57						19 27	19 57									20 27	20 57	
Ore		d						19a00							20a00										21a00	
Three Oaks		d																								
Doleham		d																								
Winchelsea		d																								
Rye		a					18 44							19 44										20 44		
		d					18 46							19 46										20 46		
Appledore (Kent)		d					18 55							19 55										20 55		
Ham Street		d					19 00							20 00										21 00		
Ashford International	≡	a					19 08							20 08										21 08		

A to Lewes

Table 189

Mondays to Fridays

Ashford, Hastings, Eastbourne, Seaford and Lewes - Brighton, Haywards Heath and London

Network Diagram - see first Page of Table 184

Miles	Miles		SN MX	SN MX	SN MO	SN MX	SN	SN	SN	SN	SN	SN	SN	SN	SN	SN	SN	SN	SN	SN	SN	SN
—	0	Ashford International	d																			
—	5½	Ham Street	d																			
—	8½	Appledore (Kent)	d																			
—	15¼	Rye	a																			
—	17¼	Winchelsea	d																			
—	21¼	Doleham	d																			
—	22¼	Three Oaks	d																			
—	25¼	Ore	d																			
0	26½	Hastings	a																			
—	—		d																			
0¼	—	St Leonards Warrior Sq	d																			
4¼	—	Bexhill	d																			
5¼	—	Collington	d																			
6¼	—	Cooden Beach	d																			
8¼	—	Normans Bay	d																			
10¼	—	Pevensy Bay	d																			
11¼	—	Pevensy & Westham	d																			
14¼	—	Hampden Park	d																			
16¼	—	Eastbourne	a																			
—	—		d																			
18¼	—	Hampden Park	d																			
20¼	—	Polegate	d																			
24¼	—	Berwick	d																			
29	—	Glynde	d																			
—	0	Seaford	d																			
—	1	Bishopstone	d																			
—	2½	Newhaven Harbour	d																			
—	2¾	Newhaven Town	d																			
—	5¼	Southease	d																			
32	9	Lewes	a																			
—	—		d																			
36¼	—	Falmer	d																			
38¼	—	Moulsecomb	d																			
39¼	—	London Road (Brighton)	d																			
40	—	Brighton	a																			
—	11¼	Cooksbridge	d																			
—	14¼	Plumpton	d																			
—	18¼	Wivelsfield	a																			
—	21¼	Haywards Heath	a																			
—	—	Gatwick Airport	a																			
—	—	East Croydon	a																			
—	—	London Bridge	a																			
—	—	Clapham Junction	a																			
—	—	London Victoria	a																			

A from Lewes

Table 189

Mondays to Fridays

Ashford, Hastings, Eastbourne, Seaford and Lewes - Brighton, Haywards Heath and London

Network Diagram - see first Page of Table 184

	SN	SN	SN	SN	SN	SN	SN	SN	SN	SN	SN	SN	SN	SN	SN	SN	SN	SN	SN	SN	SN	SN	
			1	1			1	1					1	1	1	1		1	1	1	1		
Ashford International ...	d												06 13	06 38									
Ham Street	d												06 22	06 47									
Appledore (Kent)	d												06 27	06 52									
Rye	a												06 36	07 01									
Winchelsea	d												06 40										
Doleham	d												06 46										
Three Oaks	d												06 50										
Ore	d												06 55										
Hastings	a												06 58										
	d												07 12										
St Leonards Warrior Sq	d												07 15										
Bexhill	d												07 22										
Collington	d												07 31										
Cooden Beach	d												07 33										
Normans Bay	d												07 36										
Pevensey Bay	d												07 33										
Pevensey & Westham	d												07 42										
Hampden Park	d												07 46	07 51									
Eastbourne	a												07 51	07 56									
	d												07 57										
Hampden Park	d												08 01	08 08	08 21								
Polegate	d												08 05	08 12									
Berwick	d												08 11	08 18									
Glynde	d												08 16	08 23									
Seaford	d												07 59										
Bishopstone	d												08 01										
Newhaven Harbour	d												08 04										
Newhaven Town	d												08 06										
Southease	d												08 10										
Lewes	a												08 17	08 22									
	d												08 19	08 23									
Falmer	d												08 26										
Moulsecomb	d												08 29										
London Road (Brighton)	d												08 32										
Brighton	a												08 35										
Cooksbridge	d												08 33										
Plumpton	d												08 39										
Wivelsfield	a												08 44										
Haywards Heath	a												08 44										
Gatwick Airport	a												08 56										
East Croydon	a												09 14										
London Bridge	a												09 23										
Clapham Junction	a												09 32										
London Victoria	a												09 32										

A from Lewes

Table 189

Mondays to Fridays

Ashford, Hastings, Eastbourne, Seaford and Lewes - Brighton, Haywards Heath and London

Network Diagram - see first Page of Table 184


















	SN	SN	SN	SN	SN	SN	SN	SN	SN	SN	SN	SN	SN	SN	SN	SN	SN	SN	SN	SN	SN	SN	
Ashford International	d	09 32		◇11	11	◇11		◇11	11		◇11												
Ham Street	d	09 41																					
Appledore (Kent)	d	09 46																					
Rye	a	09 55																					
Winchelsea	d	09 59																					
Doleham	d																						
Three Oaks	d																						
Ore	d				10 22				10 50														
Hastings	a	10 13			10 25				10 53														
	d	10 14			10 26				10 55														
St Leonards Warrior Sq	d	10 17			10 28				10 57														
Bexhill	d	10 24			10 35				11 04														
Collington	d				10 37				11 06														
Cooden Beach	d				10 40				11 09														
Normans Bay	d				10 43																		
Pevensey Bay	d																						
Pevensey & Westham	d				10 48				11 15														
Hampden Park	d				10 52				11 20	11 29													
Eastbourne	a	10 39			10 57				11 25	11 34													
	d	10 47			10 58	11 04	11 19		11 31	11 40													
Hampden Park	d				11 02	11 08	11a23		11a44														
Polegate	d	10 54			11 06	11 12			11 37														
Berwick	d				11 18																		
Glynde	d				11 23																		
Seaford	d			10 58					11 25														
Bishopstone	d			11 00					11 27														
Newhaven Harbour	d			11 03					11 30														
Newhaven Town	d			11 05					11 32														
Southease	d								11 36														
Lewes	a	11 07	11 14	11 19	11 29				11 44	11 49													
	d	10 58	11 07	11 14	11 20	11 29			11 44	11 50													
Falmer	d	11 05	11 21	11 36	11 51				12 05														
Moulsecomb	d	11 08	11 24	11 39	11 54				12 08														
London Road (Brighton)	d	11 10	11 27	11 42	11 57				12 10														
Brighton	a	11 14	11 20	11 30	11 45				12 00														
	a								12 14	12 20	12 30												
Cooksbridge	d																						
Plumpton	d				11 28																		
Wivelsfield	a				11 35																		
Haywards Heath	a				11 40				12 05														
Gatwick Airport	a				11 55				12 24														
East Croydon	a				12 11				12 40														
London Bridge	a																						
Clapham Junction	a				12 21				12 50														
London Victoria	a				12 28				12 57														
	a																						
	a																						
	a																						
	a																						
	a																						
	a																						
	a																						
	a																						
	a																						
	a																						
	a																						
	a																						
	a																						
	a																						
	a																						
	a																						
	a																						
	a																						
	a																						
	a																						
	a																						
	a																						
	a																						
	a																						
	a																						
	a																						
	a																						
	a																						
	a																						
	a																						
	a																						
	a																						
	a																						
	a																						
	a																						
	a																						
	a																						
	a																						
	a																						
	a																						
	a																						
	a																						
	a																						

Table 189

Mondays to Fridays

Ashford, Hastings, Eastbourne, Seaford and Lewes - Brighton, Haywards Heath and London

Network Diagram - see first Page of Table 184

	SN	SN	SN	SN	SN	SN	SN	SN	SN	SN	SN	SN	SN	SN	SN	SN	SN	SN	SN	SN	SN	SN	SN
	1	1	A	1	1	1	1	1	1	A	1	1	1	1	1	1	1	1	1	1	1	A	1
Ashford International  d																							
Ham Street																							
Appledore (Kent)																							
Rye																							
Winchelsea																							
Doleham																							
Three Oaks																							
Ore	d 14 22			14 50										15 20		15 48							16 22
Hastings  a	14 25			14 53										15 23		15 51							16 25
	d 14 26			14 55										15 24		15 52							16 26
St Leonards Warrior Sq  d	14 28			14 57										15 26		15 54							16 28
Bexhill  d	14 35			15 04										15 33		16 01							16 35
Collington	d 14 37			15 06										15 35		16 03							16 37
Cooden Beach	d 14 40			15 09										15 38		16 06							16 40
Normans Bay	d 14 43													15 41		16 09							16 43
Pevensey Bay	d													15 45		16 13							
Pevensey & Westham	d 14 48			15 15										15 47		16 15							16 48
Hampden Park  a	14 52			15 20	15 29	15 39								15 52		16 20	16 29	16 39					16 52
Eastbourne  d	15 04	15 19		15 31	15 40	15 44		15 39						15 57		16 25	16 34	16 44					16 57
	d 15 08	15a23		15 31	15 40	15a44		15 47						16 04	16 19	16 31	16 40						17 04
Hampden Park  d	15 12			15 37										16 08	16a23	16 31	16a44						17 08
Polegate	d 15 18							15 54						16 12		16 37							17 12
Berwick	d 15 18													16 18									17 18
Glyde	d 15 23													16 23									17 23
Seaford d				15 25												16 25							16 58
Bishopstone	d 15 27			15 27												16 27							17 00
Newhaven Harbour	d 15 30			15 30												16 30							17 03
Newhaven Town  d	15 32			15 32												16 32							17 05
Southease	d 15 36			15 36												16 36							
Lewes  a	15 29			15 44	15 49									16 07	16 14	16 18							17 07
	d 15 29			15 44	15 50									16 07	16 14	16 20							17 14
Falmer	d 15 36			15 51										16 05	16 21								17 18
Moulsecomb	d 15 39			15 54										16 08	16 24								17 29
London Road (Brighton)	d 15 42			15 57										16 10	16 27								17 42
Brighton  a	15 45			16 00										16 14	16 20	16 30							17 45
Cooksbridge	d															16 25							17 24
Plumpton	d															16 30							17 29
Wivelsfield  a																16 38							17 35
Haywards Heath  a				16 05												16 42							17 39
Gatwick Airport  a				16 25												16 57							17 54
East Croydon  a				16 40												17 13							18 11
London Bridge  a																							
Clapham Junction  a				16 50												17 22							18 21
London Victoria  a				16 58												17 29							18 29


A  from Lewes

Table 189

Mondays to Fridays

Ashford, Hastings, Eastbourne, Seaford and Lewes - Brighton, Haywards Heath and London

Network Diagram - see first Page of Table 184

	SN	SN	SN	SN	SN	SN	SN	SN	SN	SN	SN	SN	SN	SN	SN	SN	SN	SN	SN	SN	SN	SN	SN
	◇	◇	◇	◇	◇	◇	◇	◇	◇	◇	◇	◇	◇	◇	◇	◇	◇	◇	◇	◇	◇	◇	◇
Ashford International ...	d						16 32														17 32	17 58	
Ham Street	d						16 41														17 41	18 07	
Appledore (Kent)	d						16 46														17 46	18 12	
Rye	a						16 55														17 55	18 21	
Winchelsea	d						16 55														17 55		
Doleham	d																				17 59		
Three Oaks	d						17 06																
Ore	d		16 50								17 22					17 50							18 22
Hastings	a		16 53				17 13				17 25					17 53					18 13		18 25
	d		16 55				17 14				17 26					17 55					18 14		18 26
St Leonards Warrior Sq	d		16 57				17 17				17 28					17 57					18 17		18 28
Bexhill	d		17 04				17 24				17 35					18 04					18 24		18 35
Collington	d		17 06								17 37					18 06							18 37
Cooden Beach	d		17 09								17 40					18 09							18 40
Normans Bay	d										17 43												18 43
Pevensey Bay	d																						
Pevensey & Westham	d		17 15								17 48					18 15							18 48
Hampden Park	d		17 20	17 29			17 40				17 52	17 55	18 13		18 20	18 28						18 42	18 52
Eastbourne	a		17 25	17 34			17 39	17 48			17 57	18 00	18 18		18 25	18 34					18 39	18 49	18 57
	d	17 21	17 31	17 40			17 45				17 57	18 01	18 25		18 31	18 43					18 47		18 58
Hampden Park	d	17a25	17a44								18 01	18 05	18a29		18 31	18a47							19 02
Polegate	d		17 37				17 52				18 05	18 11	18a29		18 37						18 54		19 06
Berwick	d										18 17												19 12
Glyde	d										18 22												19 18
	d																						19 23
Seaford	d	17 25							17 58						18 26								19 02
Bishopstone	d	17 27							18 00						18 28								19 04
Newhaven Harbour	d	17 30							18 03						18 31								
Newhaven Town	d	17 32							18 05						18 33								19 08
Southease	d	17 36													18 37								
Lewes	a	17 44	17 49				18 04		18 14	18 17	18 28				18 44	18 49				18 59		19 07	19 17
	d	17 44	17 50				18 07		18 14	18 18	18 28				18 44	18 50				18 59		19 07	19 18
Falmer	d	17 51					18 02		18 21		18 35				18 51						19 06		19 25
Moulsecomb	d	17 54					18 05		18 24		18 38				18 54						19 09		19 28
London Road (Brighton)	d	17 57					18 07		18 27		18 41				18 57						19 12		19 30
Brighton	a	18 00					18 11	18 20	18 30		18 44				19 00						19 15		19 34
Cooksbridge	d										18 23												19 26
Plumpton	d										18 28					18 58							19 31
Wivelsfield	a										18 34					19 06							
Haywards Heath	a		18 07								18 38					19 10							19 40
Gatwick Airport	a		18 26								18 56					19 25							19 55
East Croydon	a		18 42								19 12					19 43							20 11
London Bridge	a																						
Clapham Junction	a		18 52								19 21					19 52							20 20
London Victoria	a		18 59								19 29					19 59							20 28

A from Lewes

Table 189

Saturdays

Ashford, Hastings, Eastbourne, Seaford and Lewes - Brighton, Haywards Heath and London

Network Diagram - see first Page of Table 184


















	SN	SN	SN	SN	SN	SN	SN	SN	SN	SN	SN	SN	SN	SN	SN	SN	SN	SN	SN	SN	SN	SN	
Ashford International	d	13 32																					
Ham Street	d	13 41																					15 32
Appledore (Kent)	d	13 46																					15 41
Rye	a	13 55																					15 46
Winchelsea	d	13 55																					15 55
Doleham	d	13 59																					15 59
Three Oaks	d																						
Ore	d																						
Hastings	a	14 13																					16 13
	d	14 14																					16 14
St Leonards Warrior Sq	d	14 17																					16 17
Bexhill	d	14 24																					16 24
Collington	d																						
Cooden Beach	d																						
Normans Bay	d																						
Pevensey Bay	d																						
Pevensey & Westham	d																						
Hampden Park	d																						
Eastbourne	a	14 39																					16 39
	d	14 47																					16 47
Hampden Park	d																						
Polegate	d	14 54																					16 54
Berwick	d																						
Glynde	d																						
Seaford	d		14 58																				16 25
Bishopstone	d		15 00																				16 27
Newhaven Harbour	d		15 03																				16 30
Newhaven Town	d		15 05																				16 32
Southease	d																						16 36
Lewes	a	15 07	15 14	15 19																			17 07
	d	15 07	15 14	15 20																			17 07
Falmer	d		15 21																				16 58
Moulsecomb	d		15 24																				17 05
London Road (Brighton)	d		15 27																				17 08
Brighton	a	15 20	15 30																				17 10
Cooksbridge	d																						17 14
Plumpton	d																						17 20
Wivelsfield	a																						
Haywards Heath	a																						
Gatwick Airport	a																						
East Croydon	a																						
London Bridge	a																						
Clapham Junction	a																						
London Victoria	a																						

Table 189

Saturdays

Ashford, Hastings, Eastbourne, Seaford and Lewes - Brighton, Haywards Heath and London

Network Diagram - see first Page of Table 184

	SN	SN	SN	SN	SN	SN	SN	SN	SN	SN	SN	SN	SN	SN	SN	SN	SN	SN	SN	SN	SN	SN
	1	1	1	1	1	1	1	1	1	1	1	1	1	1	1	1	1	1	1	1	1	1
Ashford International  d																						
Ham Street. d																						
Appledore (Kent) d																						
Rye a																						
Winchelsea d																						
Doleham d																						
Three Oaks d																						
Ore d	18 22			18 50						19 22		19 50								20 22		20 50
Hastings  a	18 25			18 53						19 25		19 53								20 25		20 53
d	18 26			18 55						19 26		19 55								20 26		20 55
St Leonards Warrior Sq  d	18 28			18 57						19 28		19 57								20 28		20 57
Bexhill  d	18 35			19 04						19 35		20 04								20 35		21 04
Collington d	18 37			19 06						19 37		20 06								20 37		21 06
Cooden Beach d	18 40			19 09						19 40		20 09								20 40		21 09
Normans Bay d	18 43									19 43										20 43		
Pevensey Bay d																						
Pevensey & Westham d	18 48			19 15						19 48		20 15								20 48		21 15
Hampden Park  d	18 52			19 20	19 29		19 39			19 52		20 20	20 29							20 52		21 20
Eastbourne  a	18 57			19 25	19 34		19 44			19 57		20 25	20 34							20 57		21 25
d	19 04	19 19		19 31	19 40		19 47			20 04	20 19	20 31								20 45	21 08	21 19
Hampden Park  d	19 08	19a23		19 31	19a44					20 08	20a23									21 08	21a23	
Polegate d	19 12			19 37						20 12		20 37								20 52		21 12
Berwick d	19 18									20 18										20 52		21 18
Glynde d	19 23									20 23										20 52		21 23
Seaford d			19 25							19 58										20 58		21 28
Bishopstone d			19 27							20 00										20 58		21 30
Newhaven Harbour d			19 30							20 03										21 03		21 33
Newhaven Town  d			19 32							20 05										21 05		21 35
Southease d			19 36																			
Lewes  a	19 29		19 44	19 49						20 07	20 14	20 29								21 07	21 14	21 29
d	19 29		19 44	19 50						20 07	20 14	20 29								21 07	21 14	21 29
Falmer d	19 36		19 51							20 05	20 21	20 36								21 00	21 21	21 36
Moulsecomb d	19 39		19 54							20 08	20 24	20 39								21 03	21 24	21 39
London Road (Brighton) d	19 42		19 57							20 10	20 27	20 42								21 05	21 27	21 42
Brighton  a	19 45		20 00							20 14	20 20	20 30	20 45							21 09	21 30	21 45
Cooksbridge d																						
Plumpton d																						
Wivelsfield  a				20 02																		22 02
Haywards Heath  a				20 07																		22 06
Gatwick Airport  a																						22 24
East Croydon  a				20 41																		22 40
London Bridge  a																						22 49
Clapham Junction  a				20 51																		22 57
London Victoria  a				20 58																		22 57


A  from Lewes

Table 189

Sundays

Ashford, Hastings, Eastbourne, Seaford and Lewes - Brighton, Haywards Heath and London

Network Diagram - see first Page of Table 184

	SN 1 A	SN 1 A	SN 1 A	SN 1 B T	SN 1 A	SN 1 A	SN 1 A	SN 1 A	SN 1 B T	SN 1 A	SN 1 A	SN 1 A	SN 1 A	SN 1 A	SN 1 B T	SN 1 A	SN 1 A	SN 1 A	SN 1 A	SN 1 B T	SN 1 A	SN 1 A	SN 1 A	SN 1 A
Ashford International ...	d																							08 15
Ham Street	d																							08 24
Appledore (Kent)	d																							08 29
Rye	a																							08 38
Winchelsea	d																							08 40
Doleham	d																							08 43
Three Oaks	d																							08 50
Ore	d																							08 53
Hastings ...	a																							08 59
	d																							09 14
St Leonards Warrior Sq ...	d	23p22																						08 14
Bexhill ...	d	23p24																						08 17
Collington	d	23p31																						08 18
Cooden Beach	d	23p33																						08 21
Normans Bay	d	23p36																						08 28
Pevensey Bay	d																							08 30
Pevensey & Westham	d																							08 33
Hampden Park	d	23p42																						08 39
Eastbourne ...	a	23p47	00 11						07 45															08 43
	d	23p56	00 16	01 41				07 50																08 53
Hampden Park	d	00 01		06 55		07 26	07 30	07 55			08 26		08 34	08 55										09 26
Polegate	d	00 05		07 04		07a30	07 34	08 02			08a30		08 38	08 55										09a30
Berwick	d						07 38						08 42	09 02										09 34
Glynde	d						07 44						08 48											09 38
Seaford ...	d						07 49						08 53											09 42
Bishopstone	d										07 53		08 27											09 53
Newhaven Harbour	d										07 55		08 29											09 55
Newhaven Town	d										07 58		08 32											09 58
Southease	d										08 00		08 34											10 00
Lewes ...	a	00 17		07 16		07 55		08 14			08 11		08 43	08 59	09 14									10 04
	d	00 18		07 20	07 22	07 56		08 16			08 18		08 44	09 00	09 16									10 11
Falmer	d	00 25		07 29		08 03					08 25		08 51											10 18
Moulsecomb	d	00 28		07 32		08 07					08 28		08 54											10 25
London Road (Brighton)	d	00 30		07 34		08 09					08 30		08 56											10 28
Brighton ...	a	00 34		07 38		08 13					08 34		09 00	09 12										10 30
Cooksbridge	d																							10 34
Plumpton	d																							10 31
Wivelsfield	a			07 32																				10 24
Haywards Heath ...	a			07 36																				10 35
Gatwick Airport ...	a			07 51																				10 31
East Croydon	a			08 10																				11 10
London Bridge ...	a																							10 52
Clapham Junction	a			08 23																				11 24
London Victoria ...	a			08 30																				11 31

A not 11 December

B from Lewes

Table 189

Sundays

Ashford, Hastings, Eastbourne, Seaford and Lewes - Brighton, Haywards Heath and London

Network Diagram - see first Page of Table 184

	SN	SN	SN	SN	SN	SN	SN	SN	SN	SN	SN	SN	SN	SN	SN	SN	SN	SN	SN	SN	SN	SN	SN
	◇			◇			◇			◇			◇			◇			◇			◇	
				A						A						A						A	
Ashford International ...	d		09 21							10 21													12 21
Ham Street	d		09 30							10 30													12 30
Appledore (Kent)	d		09 35							10 35													12 35
Rye	a		09 44							10 44													12 44
	d		09 45							10 45													12 45
Winchelsea	d																						
Doleham	d																						
Three Oaks	d																						
Ore	d			10 14									11 14										13 14
Hastings ...	a		10 02	10 17						11 02	11 17												13 02
	d		10 03	10 18						11 03	11 18												13 03
St Leonards Warrior Sq ...	d		10 06	10 21						11 06	11 21												13 06
Bexhill ...	d		10 13	10 28						11 13	11 28												13 13
Collington	d			10 30							11 30												13 30
Cooden Beach	d			10 33							11 33												13 33
Normans Bay	d																						
Pevensey Bay	d																						
Pevensey & Westham	d			10 39							11 39												13 39
Hampden Park	d			10 43	10 53						11 43	11 53											13 43
Eastbourne ...	a		10 29	10 49	10 58					11 29	11 49	11 58											13 29
	d	10 26	10 34	10 55						11 34	11 55			12 26								13 26	13 34
Hampden Park	d	10a30	10 38					11a30		11 38				12a30								13a30	13 38
Polegate	d		10 42	11 02						11 42	12 02												13 42
Berwick	d		10 48							11 48													13 48
Glyde	d		10 53							11 53													13 53
Seaford	d		10 27					10 53	11 27				11 53	12 27								12 53	13 27
Bishopstone	d		10 29					10 55	11 29				11 55	12 29								12 55	13 29
Newhaven Harbour	d		10 32					10 58	11 32				11 58	12 32								12 58	13 32
Newhaven Town	d		10 34					11 00	11 34				12 00	12 34								13 00	13 34
Southease	d							11 04					12 04										13 04
Lewes ...	a		10 43	10 59	11 14			11 11	11 43	11 59	12 14			12 11	12 43							12 59	13 14
	d		10 44	11 00	11 16			11 18	11 44	12 00	12 16			12 18	12 44							13 00	13 16
Falmer	d		10 51					11 25	11 51				12 25	12 51								13 25	13 51
Moulsecomb	d		10 54					11 28	11 54				12 28	12 54								13 28	13 54
London Road (Brighton)	d		10 56					11 30	11 56				12 30	12 56								13 30	13 56
Brighton ...	a		11 00	11 12				11 34	12 00	12 12				12 34	13 00							13 34	14 00
Cooksbridge	d																						
Plumpton	d				11 24								12 24										
Wivelsfield	a				11 31								12 31										14 31
Haywards Heath ...	a				11 35								12 35										14 35
Gatwick Airport ...	a				11 51								12 51										14 51
East Croydon	a				12 09								13 10										15 10
London Bridge ...	a																						
Clapham Junction	a				12 24								13 24										15 24
London Victoria ...	a				12 31								13 31										15 31

A from Lewes

Table 189

Sundays

Ashford, Hastings, Eastbourne, Seaford and Lewes - Brighton, Haywards Heath and London

Network Diagram - see first Page of Table 184

	SN		SN	SN	SN	SN	SN	SN	SN	SN	SN	SN	SN	SN	SN	SN	SN	SN	SN	SN	SN	SN	SN		
			◇			◇			◇					◇			◇			◇			◇		
			A			A			A					A			A			A			A		
			⌘			⌘			⌘					⌘			⌘			⌘			⌘		
Ashford International ...	d					13 21								14 21								15 21			
Ham Street	d					13 30								14 30								15 30			
Appledore (Kent)	d					13 35								14 35								15 35			
Rye	a					13 44								14 44								15 44			
Winchelsea	d					13 45								14 45								15 45			
Doleham	d																								
Three Oaks	d																								
Ore	d						14 14								15 14							16 14			
Hastings	a					14 02	14 17							15 02	15 17							16 02	16 17		
	d					14 03	14 18							15 03	15 18							16 03	16 18		
St Leonards Warrior Sq	a					14 06	14 21							15 06	15 21							16 06	16 21		
Bexhill	d					14 13	14 28							15 13	15 28							16 13	16 28		
Collington	d						14 30								15 30								16 30		
Cooden Beach	d						14 33								15 33								16 33		
Normans Bay	d																								
Pevensey Bay	d																								
Pevensey & Westham	d						14 39								15 39								16 39		
Hampden Park	d	13 53					14 43	14 53							15 43	15 53						16 43	16 53		
Eastbourne	a	13 58					14 29	14 49	14 58						15 29	15 49	15 58					16 29	16 49	16 58	
	d					14 26	14 34	14 55						15 34	15 55							16 34	16 55	17 26	
Hampden Park	d					14a30	14 38							15a30	15 38							16a30	16 38	17a30	
Polegate	d						14 42	15 02							15 42	16 02						16 42	17 02		
Berwick	d						14 48								15 48							16 48			
Glyde	d						14 53								15 53							16 53			
Seaford	d					13 53		14 27					14 53		15 27							15 53	16 27	16 53	
Bishopstone	d					13 55		14 29					14 55		15 29							15 55	16 29	16 55	
Newhaven Harbour	d					13 58		14 32					14 58		15 32							15 58	16 32	16 58	
Newhaven Town	d					14 00		14 34					15 00		15 34							16 00	16 34	17 00	
Southsea	d					14 04							15 04									16 04		17 04	
Lewes	a					14 11		14 43	14 59	15 14			15 11		15 43							16 11	16 43	16 59	17 14
	d					14 18		14 44	15 00	15 16			15 18		15 44							16 18	16 44	17 00	17 16
Falmer	d					14 25		14 51					15 25		15 51							16 25	16 51		17 25
Moulsecomb	d					14 28		14 54					15 28		15 54							16 28	16 54		17 28
London Road (Brighton)	d					14 30		14 56					15 30		15 56							16 30	16 56		17 30
Brighton	a					14 34		15 00	15 12				15 34		16 00							16 34	17 00	17 12	17 34
Cooksbridge	d																								
Plumpton	d																								
Wivelsfield	a																								
Haywards Heath	a																								
	a																								
Gatwick Airport	a																								
East Croydon	a																								
London Bridge	a																								
Clapham Junction	a																								
London Victoria	a																								






















A ⌘ from Lewes


Table 189

Sundays

Ashford, Hastings, Eastbourne, Seaford and Lewes - Brighton, Haywards Heath and London

Network Diagram - see first Page of Table 184

	SN	SN	SN	SN	SN	SN	SN	SN	SN	SN	SN	SN	SN	SN	SN	SN	SN	SN	SN	SN	SN	SN	SN
			◊ A			◊ A			◊ A			◊ A			◊ A			◊ A			◊ A		
Ashford International  d	16 21								17 21														19 21
Ham Street d	16 30								17 30														19 30
Appledore (Kent) d	16 35								17 35														19 35
Rye d	16 44								17 44														19 44
Winchelsea d	16 45								17 45														19 45
Doleham d																							
Three Oaks d																							
Ore d			17 14							18 14													20 14
Hastings  a	17 02	17 17							18 02	18 17													20 02
d	17 03	17 18							18 03	18 18													20 03
St Leonards Warrior Sq  a	17 06	17 21							18 06	18 21													20 06
Bexhill  d	17 13	17 28							18 13	18 28													20 13
Collington d		17 30								18 30													20 30
Cooden Beach d		17 33								18 33													20 33
Normans Bay d																							
Pevensey Bay d																							
Pevensey & Westham d		17 39								18 39													20 39
Hampden Park  d		17 43	17 53							18 43	18 53												20 43
Eastbourne  a	17 29	17 49	17 58						18 29	18 49	18 58												20 29
d	17 34	17 55			18 26				18 34	18 55			19 26										20 34
Hampden Park  d		17 38			18a30					18 38			19a30										20 38
Polegate d	17 42	18 02							18 42	19 02													20 42
Berwick d	17 48								18 48														20 48
Glynde d	17 53								18 53														20 53
Seaford d	17 27				17 53				18 27					18 53								19 27	20 27
Bishopstone d	17 29				17 55				18 29					18 55								19 29	20 29
Newhaven Harbour d	17 32				17 58				18 32					18 58								19 32	20 32
Newhaven Town  d	17 34				18 00				18 34					19 00								19 34	20 34
Southsea d					18 04									19 04									20 04
Lewes  a	17 43	17 59	18 14		18 12				18 43	18 59	19 14			19 11								19 43	19 59
d	17 44	18 00	18 16		18 18				18 44	19 00	19 16			19 18								19 44	20 00
Falmer d	17 51				18 25				18 51					19 25								19 51	20 14
Moulsecomb d	17 54				18 28				18 54					19 28								19 54	20 16
London Road (Brighton) d	17 56				18 30				18 56					19 30								19 56	20 18
Brighton  a	18 00	18 12			18 34				19 00	19 12				19 34								20 00	20 12
Cooksbridge d																							
Plumpton d			18 24																			20 24	21 24
Wivelsfield  a			18 31																			20 31	21 31
Haywards Heath  a			18 35																			20 35	21 35
Gatwick Airport   a			18 51																			20 51	21 51
East Croydon  a			19 10																			21 10	22 10
London Bridge   a																							
Clapham Junction   a			19 24																			21 24	22 24
London Victoria   a			19 31																			21 31	22 31

A  from Lewes

