

Table 48

Mondays to Fridays

10 December to 17 May

Chathill and Morpeth - Newcastle -  
Metrocentre, Hexham and Carlisle

Network Diagram - see first Page of Table 44

Miles	Miles		GR	NT	NT	GR	XC	NT	NT	XC	NT	NT	NT	GR	NT	NT	NT	NT	NT	NT	NT	NT	
0	—	Chathill	d					07 08															
11½	—	Alnmouth for Alnwick	26 d	06 19		06 53	07 08	07 20		07 59				08 58									
17½	—	Acklington	d					07 36															
22½	—	Widdrington	d					07 44															
27½	—	Pegswood	d					07 50															
39½	—	Morpeth	26 d	06 35		07 09		07 54		08 13				08 49						09 49			10 49
36½	—	Cramlington	d					08 02						08 57						09 57			10 57
45½	—	Manors	d					08 15						09 10						10 10			11 10
46	—	Newcastle	26 a	06 52		07 26	07 38	08 19		08 30				09 14						10 14			11 14
—	—	Sunderland	26,44 d					07 30												09 30			10 30
—	—	Newcastle	d	06 29	06 46			07 53		08 24				08 54		09 26	09 44	09 54	10 15	10 22	10 44		10 54
48½	2½	Dunston	d																	09 59			
49½	3½	Metrocentre	a	06 36	06 53			08 00		08 31				09 01		09 33	09 52	10 02	10 22	10 30	10 53		11 01
—	—		d	06 37	06 53			08 01		08 32				09 02		09 34		10 02		10 32			11 02
—	5½	Blaydon	d					08 05						09 06									
—	9½	Wylam	d	06 45				08 11		08 40				09 12						10 10			11 10
—	12	Prudhoe	d	06 49	07 04			08 15		08 44				09 16		09 43				10 14			11 14
—	14½	Stocksfield	d	06 53	07 25			08 20		08 48				09 21						10 18			11 18
—	16½	Riding Mill	d	06 58				08 24						09 25						10 23			11 23
—	19½	Corbridge	d	07 01				08 28						09 29						10 26			11 26
—	22½	Hexham	a	07 10	07 16			08 39		08 58				09 39		09 57				10 35			11 38
—	—		d		07 16					08 59						09 57				10 55			
—	30	Haydon Bridge	d		07 25					09 08										11 04			
—	33½	Bardon Mill	d		07 32					09 14										11 11			
—	38½	Haltwhistle	d		07 39					09 21						10 15				11 18			
—	50½	Brampton (Cumbria)	d		07 54					09 37										11 33			
—	57½	Wetheral	d		08 03					09 46										11 42			
—	61½	Carlisle	a		08 13					09 57						10 48				11 57			

	GR	XC	NT	NT	NT	NT	XC	NT	NT	NT	NT	NT	GR	NT	NT	NT	NT	XC	NT	NT	NT	NT	GR	
Chathill	d																							
Alnmouth for Alnwick	26 d	10 58					12 09						12 58										14 58	
Acklington	d																							
Widdrington	d																							
Pegswood	d																							
Morpeth	26 d		11 21				11 49						12 49										14 49	
Cramlington	d						11 57						12 57										14 57	
Manors	d						12 10						13 10										15 10	
Newcastle	26 a	11 27	11 38				12 14	12 38					13 14	13 27									15 14	
Sunderland	26,44 d					11 30				12 30													14 30	
Newcastle	d		11 22	11 44	11 54	12 15			12 22	12 44	12 54	13 15	13 22	13 44	13 54	14 15							14 24	
Dunston	d																						14 44	
Metrocentre	a		11 31	11 51	12 01	12 22			12 31	12 52	13 01	13 22	13 31	13 51	14 01	14 22							14 51	
	d		11 32		12 02				12 32		13 02			13 32		14 02								15 02
Blaydon	d																							15 10
Wylam	d				12 10						13 10					14 10								15 16
Prudhoe	d		11 42		12 14			12 42			13 14			13 43		14 14								15 18
Stocksfield	d				12 18						13 18					14 18								15 23
Riding Mill	d				12 23						13 23					14 23								15 26
Corbridge	d				12 26						13 26					14 26								15 29
Hexham	a		11 55	12 38					12 55	13 38				13 55		14 38								14 55
	d		11 55						12 55					13 56										14 55
Haydon Bridge	d								13 04															15 04
Bardon Mill	d								13 11															15 11
Haltwhistle	d		12 14						13 18					14 15										15 18
Brampton (Cumbria)	d								13 33															15 33
Wetheral	d								13 42															15 42
Carlisle	a		12 47						13 57					14 49										15 55

For connections from London Kings Cross please refer to Table 26




Table 48

Mondays to Fridays






10 December to 17 May

Chathill and Morpeth - Newcastle -  
Metrocentre, Hexham and Carlisle

Network Diagram - see first Page of Table 44

	NT	NT	NT		NT	NT	NT	NT	NT	XC	NT	NT	NT		NT	NT	GR	NT	NT	XC	NT	NT	NT		
	◇									◇					◇		◇			◇					
<b>Chathill</b> . . . . .	d																								
Alnmouth for Alnwick . . . . .	26 d									17 01							17 58			19 09					
Acklington . . . . .	d																								
Widdrington . . . . .	d																								
Pegswood . . . . .	d																								
<b>Morpeth</b> . . . . .	26 d				15 49					16 49	17 16						17 48			19 01					
Cramlington . . . . .	d				15 57					16 57							17 56			19 09					
Manors . . . . .	d				16 10					17 10															
<b>Newcastle</b>  . . . . .	26 a				16 14					17 14	17 33						18 11	18 27		19 25	19 39	20 08			
Sunderland . . . . .	26,44 d		15 30					16 30									17 30							19 29	
<b>Newcastle</b>  . . . . .	26,44 d	15 24	15 44	15 54		16 15	16 22	16 44	16 54			17 16	17 24	17 44			17 54			18 24				19 24	19 54
Dunston . . . . .	d													17 50											
<b>Metrocentre</b> . . . . .	a	15 31	15 51	16 01		16 22	16 31	16 53	17 01			17 23	17 31	17 53						18 31				19 28	20 01
	d	15 32		16 02			16 32		17 02			17 24	17 32							18 32				19 32	
Blaydon . . . . .	d													17 36											
Wylam . . . . .	d			16 10			16 40		17 10			17 32	17 42				18 10			18 40				19 40	
Prudhoe . . . . .	d	15 42		16 14			16 44		17 14			17 36	17 46				18 14			18 44				19 44	
Stocksfield . . . . .	d			16 18			16 49		17 18			17 51					18 18			18 48				19 48	
Riding Mill . . . . .	d			16 23			16 53		17 23			17 55					18 23			18 53				19 53	
Corbridge . . . . .	d			16 26			16 57		17 26			17 59					18 26			18 56				19 56	
<b>Hexham</b> . . . . .	a	15 56		16 38			17 02		17 38			17 51	18 08				18 32			19 02				19 59	
	d	15 56					17 03					17 52					18 33			19 03				20 03	
Haydon Bridge . . . . .	d	16 05					17 12					18 01					18 42							20 12	
Bardon Mill . . . . .	d						17 18					18 07					18 48							20 18	
Haltwhistle . . . . .	d	16 18					17 26					18 14					18 55			19 22				20 25	
Brampton (Cumbria) . . . . .	d						17 41					18 30					19 11							20 41	
Wetheral . . . . .	d						17 50					18 39					19 20							20 50	
<b>Carlisle</b>  . . . . .	a	16 51					17 59					18 54					19 32			19 55				21 04	

	GR	NT	NT	XC	NT	NT	GR	NT	NT															
				◇	◇																			
<b>Chathill</b> . . . . .	d																							
Alnmouth for Alnwick . . . . .	26 d	19 38			21 05				22 10															
Acklington . . . . .	d																							
Widdrington . . . . .	d																							
Pegswood . . . . .	d																							
<b>Morpeth</b> . . . . .	26 d	19 55							22 26			22 45												
Cramlington . . . . .	d											22 53												
Manors . . . . .	d																							
<b>Newcastle</b>  . . . . .	26 a	20 12			21 34				22 43			23 07												
Sunderland . . . . .	26,44 d			20 38																				
<b>Newcastle</b>  . . . . .	26,44 d	20 15	21 04		21 18	21 52			22 35															
Dunston . . . . .	d																							
<b>Metrocentre</b> . . . . .	a		20 22	21 11		21 25	22 01		22 42															
	d		20 23			21 26			22 43															
Blaydon . . . . .	d																							
Wylam . . . . .	d		20 31			21 34			22 51															
Prudhoe . . . . .	d		20 35			21 38			22 55															
Stocksfield . . . . .	d		20 39			21 42			22 59															
Riding Mill . . . . .	d		20 44			21 47			23 04															
Corbridge . . . . .	d		20 47			21 50			23 07															
<b>Hexham</b> . . . . .	a		20 57			21 56			23 18															
	d					21 57																		
Haydon Bridge . . . . .	d					22 06																		
Bardon Mill . . . . .	d					22 12																		
Haltwhistle . . . . .	d					22 19																		
Brampton (Cumbria) . . . . .	d					22 35																		
Wetheral . . . . .	d					22 43																		
<b>Carlisle</b>  . . . . .	a					22 59																		

For connections from London Kings Cross please refer to Table 26

**Table 48**

**Chathill and Morpeth - Newcastle -  
Metrocentre, Hexham and Carlisle**

Network Diagram - see first Page of Table 44

	NT	XC	GR	NT	NT	XC	NT	NT	NT	GR	XC	NT	NT	NT	NT	NT	NT	NT	NT	GR	XC	NT	
<b>Chathill</b> . . . . .	d		1							1										1			
Alnmouth for Alnwick . . . . .	26 d	07 07	07 25	07 10		08 00				08 58	09 09									10 58			
Acklington . . . . .	d			07 37																			
Widdrington . . . . .	d			07 45																			
Pegswood . . . . .	d			07 51																			
<b>Morpeth</b> . . . . .	26 d		07 41	07 55	08 14		08 49								09 49					10 49		11 19	
Cramlington . . . . .	d			08 03			08 57								09 57					10 57			
Manors . . . . .	d			08 16			09 10								10 10					11 10			
<b>Newcastle</b> 1 . . . . .	26 a	07 36	07 58	08 20		08 31		09 14		09 27	09 39				10 14					11 14	11 27	11 38	
Sunderland . . . . .	26,44 d			07 30		07 53		08 24	08 54			09 26	09 44	09 54	10 15	10 22	10 44	10 54		11 15			11 22
<b>Newcastle</b> 2 . . . . .	d	06 30										09 26	09 44	09 54	10 15	10 22	10 44	10 54		11 15			11 22
Dunston . . . . .	d											09 59											
<b>Metrocentre</b> . . . . .	a	06 37			08 00	08 31	09 01					09 33	09 52	10 02	10 22	10 30	10 54	11 01		11 22			11 31
	d	06 38			08 01	08 32	09 02					09 34	09 52	10 02	10 22	10 32	10 54	11 02					11 32
Blaydon . . . . .	d				08 05		09 06																
Wylam . . . . .	d	06 46			08 11	08 40	09 12							10 10				11 10					
Prudhoe . . . . .	d	06 50			08 15	08 44	09 16			09 43			10 14		10 42			11 14					11 42
Stocksfield . . . . .	d	06 54			08 20	08 48	09 21						10 18					11 18					
Riding Mill . . . . .	d	06 59			08 24		09 25						10 23					11 23					
Corbridge . . . . .	d	07 02			08 28		09 29						10 26					11 26					
<b>Hexham</b> . . . . .	a	07 07			08 40	08 58	09 39					09 57	10 37		10 55			11 38					11 55
	d	07 08				08 59						09 57			10 55								11 55
Haydon Bridge . . . . .	d	07 17				09 08									11 04								
Bardon Mill . . . . .	d	07 23				09 14									11 11								
Haltwhistle . . . . .	d	07 30				09 21				10 15					11 18								12 14
Brampton (Cumbria) . . . . .	d	07 46				09 37									11 33								
Wetheral . . . . .	d	07 54				09 46									11 42								
<b>Carlisle</b> 1 . . . . .	a	08 04				09 57						10 48			11 57								12 47

	NT	NT	NT	XC	NT	NT	NT	NT	GR	NT	NT	NT	NT	XC	NT	NT	NT	NT	NT	GR	NT	NT	NT
<b>Chathill</b> . . . . .	d			1					1					1						1			
Alnmouth for Alnwick . . . . .	26 d			12 11					12 58					14 09						14 58			
Acklington . . . . .	d																						
Widdrington . . . . .	d																						
Pegswood . . . . .	d																						
<b>Morpeth</b> . . . . .	26 d			11 49			12 49					13 49								14 49			
Cramlington . . . . .	d			11 57			12 57					13 57								14 57			
Manors . . . . .	d			12 10			13 10					14 10								15 10			
<b>Newcastle</b> 2 . . . . .	26 a			12 14	12 40		13 14	13 27				14 14	14 38							15 14	15 27		
Sunderland . . . . .	26,44 d	11 30				12 30		13 30		13 22	13 44	13 54	14 15			14 24	14 44	14 54	15 15		15 24	15 44	15 54
<b>Newcastle</b> 1 . . . . .	d	11 44	11 54	12 15		12 22	12 44	12 54	13 15		13 22	13 44	13 54	14 15		14 24	14 44	14 54	15 15		15 24	15 44	15 54
Dunston . . . . .	d																						
<b>Metrocentre</b> . . . . .	a	11 52	12 01	12 22		12 31	12 52	13 01	13 22		13 31	13 51	14 01	14 22		14 31	14 51	15 02	15 22		15 31	15 51	16 01
	d		12 02			12 32		13 02			13 32		14 02			14 32		15 02			15 32		16 02
Blaydon . . . . .	d																						
Wylam . . . . .	d		12 10				13 10					14 10						15 10					16 10
Prudhoe . . . . .	d		12 14			12 42	13 14			13 43		14 14			14 42			15 16			15 42		16 14
Stocksfield . . . . .	d		12 18				13 18					14 18						15 18					16 18
Riding Mill . . . . .	d		12 23				13 23					14 23						15 23					16 23
Corbridge . . . . .	d		12 26				13 26					14 26						15 26					16 26
<b>Hexham</b> . . . . .	a		12 38			12 55	13 38			13 55		14 38			14 55			15 26			15 56		16 38
	d				12 55					13 56					14 55			15 37			15 56		16 38
Haydon Bridge . . . . .	d				13 04										15 04						16 05		
Bardon Mill . . . . .	d				13 11										15 11								
Haltwhistle . . . . .	d				13 18					14 15					15 18						16 18		
Brampton (Cumbria) . . . . .	d				13 33										15 33								
Wetheral . . . . .	d				13 42										15 42								
<b>Carlisle</b> 2 . . . . .	a				13 57					14 49					15 57						16 51		

A not 18 May

For connections from London Kings Cross please refer to Table 26

Table 48

**Saturdays**

15 December to 18 May

**Chathill and Morpeth - Newcastle -  
Metrocentre, Hexham and Carlisle**

Network Diagram - see first Page of Table 44

	NT	NT	NT	NT	NT	XC	NT	NT	NT	NT	NT	NT	GR	NT	NT	NT	XC	NT	NT	GR	NT	
<b>Chathill</b> . . . . .	d					◇							■				◇			■		
Alnmouth for Alnwick . . . . .	26 d					17 03							17 58				18 36			20 07		
Acklington . . . . .	d																18 48	19 11				
Widdrington . . . . .	d																18 56					
Pegswood . . . . .	d																19 03					
<b>Morpeth</b> . . . . .	26 d	15 49				16 49	17 17						17 52			18 50	19 13			20 24		
Cramlington . . . . .	d	15 57				16 57							18 00			18 58	19 22					
Manors . . . . .	d	16 10				17 10																
<b>Newcastle</b> ■ . . . . .	26 a	16 14				17 14	17 34						18 15	18 27		19 13	19 35	19 40			20 41	
Sunderland . . . . .	26,44 d				16 30					17 30										19 30		
<b>Newcastle</b> ■ . . . . .	26,44 d	16 15	16 22	16 44	16 54		17 16	17 24	17 44	17 54						18 24			19 25	19 54		20 15
Dunston . . . . .	d								17 50													
<b>Metrocentre</b> . . . . .	a	16 22	16 31	16 53	17 01		17 23	17 31	17 53	18 01						18 31			19 31	20 01		20 22
Blaydon . . . . .	d		16 32		17 02		17 24	17 32	17 53	18 02						18 32			19 32			20 23
Wylam . . . . .	d		16 40		17 10		17 32	17 42	17 53	18 10						18 40			19 42			20 31
Prudhoe . . . . .	d		16 44		17 14		17 36	17 46	17 53	18 14						18 44			19 46			20 35
Stocksfield . . . . .	d		16 49		17 18		17 51		18 18	18 18						18 48			19 50			20 39
Riding Mill . . . . .	d		16 53		17 23		17 55		18 23	18 23						18 53			19 55			20 44
Corbridge . . . . .	d		16 57		17 26		17 59		18 26	18 26						18 56			19 58			20 47
<b>Hexham</b> . . . . .	a		17 02		17 38		17 51	18 08	18 32	18 32						19 02			20 04			20 57
Haydon Bridge . . . . .	d		17 03				17 52		18 33	18 33						19 03			20 05			
Bardon Mill . . . . .	d		17 12				18 01		18 42	18 42									20 14			
Haltwhistle . . . . .	d		17 18				18 07		18 48	18 48									20 20			
Brampton (Cumbria) . . . . .	d		17 26				18 14		18 55	18 55						19 22			20 27			
Wetheral . . . . .	d		17 41				18 30		19 11	19 11									20 43			
<b>Carlisle</b> ■ . . . . .	a		17 50				18 39		19 20	19 20									20 52			
			18 02				18 54		19 32	19 32						19 53			21 03			

	NT	NT	NT	NT																	
<b>Chathill</b> . . . . .	d																				
Alnmouth for Alnwick . . . . .	26 d																				
Acklington . . . . .	d																				
Widdrington . . . . .	d																				
Pegswood . . . . .	d																				
<b>Morpeth</b> . . . . .	26 d	21 15																			
Cramlington . . . . .	d	21 23																			
Manors . . . . .	d																				
<b>Newcastle</b> ■ . . . . .	26 a	21 39																			
Sunderland . . . . .	26,44 d																				
<b>Newcastle</b> ■ . . . . .	26,44 d	20 30	21 18	21 52																	
Dunston . . . . .	d																				
<b>Metrocentre</b> . . . . .	a	20 39	21 25	22 01																	
Blaydon . . . . .	d		21 26	22 02																	
Wylam . . . . .	d		21 34	22 10																	
Prudhoe . . . . .	d		21 38	22a13																	
Stocksfield . . . . .	d		21 42																		
Riding Mill . . . . .	d		21 47																		
Corbridge . . . . .	d		21 50																		
<b>Hexham</b> . . . . .	a		21 56																		
Haydon Bridge . . . . .	d		21 57																		
Bardon Mill . . . . .	d		22 06																		
Haltwhistle . . . . .	d		22 12																		
Brampton (Cumbria) . . . . .	d		22 19																		
Wetheral . . . . .	d		22 35																		
<b>Carlisle</b> ■ . . . . .	a		22 43																		
			22 59																		

For connections from London Kings Cross please refer to Table 26





Table 48

**Sundays**





9 December to 12 May

**Chathill and Morpeth - Newcastle -  
Metrocentre, Hexham and Carlisle**

Network Diagram - see first Page of Table 44

	NT	NT	NT	NT	NT	GR		XC	NT		NT	NT	XC	NT	NT	NT	GR	NT	NT		NT	GR		XC	
<b>Chathill</b> . . . . .	d																								
Alnmouth for Alnwick . . . . .	26 d					10 58		11 05					12 08				12 58								14 08
Acklington . . . . .	d																								
Widdrington . . . . .	d																								
Pegswood . . . . .	d																								
<b>Morpeth</b> . . . . .	26 d							11 19															13 32		
Cramlington . . . . .	d																								
Manors . . . . .	d																								
<b>Newcastle</b>  . . . . .	26 a					11 27		11 36					12 37				13 27					13 49		14 37	
Sunderland . . . . .	26,44 d	09 28			10 28							11 28				12 28						13 28			
<b>Newcastle</b>  . . . . .	d	09 10	09 53	10 10	10 30	10 50		11 10		11 30	11 50		12 10	12 30	12 50		13 10	13 30			13 50				
Dunston . . . . .	d																								
<b>Metrocentre</b> . . . . .	a	09 17	10 01	10 17	10 37	10 59		11 17		11 37	11 57		12 17	12 37	12 59		13 17	13 37			13 59				
Blaydon . . . . .	d	09 18		10 18				11 18					12 18				13 18								
Wylam . . . . .	d	09 26		10 26				11 26					12 26				13 26								
Prudhoe . . . . .	d	09 30		10 30				11 30					12 30				13 30								
Stocksfield . . . . .	d	09 34		10 34				11 34					12 34				13 34								
Riding Mill . . . . .	d	09 39		10 39				11 39					12 39				13 39								
Corbridge . . . . .	d	09 42		10 42				11 42					12 42				13 42								
<b>Hexham</b> . . . . .	a	09 48		10 48				11 48					12 48				13 48								
Haydon Bridge . . . . .	d	09 49		10 49				11 49					12 49				13 49								
Bardon Mill . . . . .	d	09 58		10 58									12 58												
Haltwhistle . . . . .	d	10 04		11 04									13 04												
Brampton (Cumbria) . . . . .	d	10 11		11 11				12 08					13 11				14 08								
Wetheral . . . . .	d	10 27		11 27									13 27												
<b>Carlisle</b>  . . . . .	a	10 35		11 35									13 35												
<b>Carlisle</b>  . . . . .	a	10 44		11 49				12 38					13 46				14 38								

	NT	NT	NT	GR	NT		NT	NT	NT	NT	NT	GR	XC	NT	NT		NT	NT	NT	NT	GR	NT	GR	GR	
<b>Chathill</b> . . . . .	d																								
Alnmouth for Alnwick . . . . .	26 d			14 58								16 58	17 05									18 58		21 09	22 08
Acklington . . . . .	d																								
Widdrington . . . . .	d																								
Pegswood . . . . .	d																								
<b>Morpeth</b> . . . . .	26 d												17 19											21 26	
Cramlington . . . . .	d																								
Manors . . . . .	d																								
<b>Newcastle</b>  . . . . .	26 a			15 27								17 27	17 36									19 27		21 42	22 39
Sunderland . . . . .	26,44 d			14 28			15 28				16 28						17 28								
<b>Newcastle</b>  . . . . .	d	14 10	14 30	14 50		15 10		15 30	15 50	16 10	16 30	16 50				17 10	17 30				17 50	18 10	18 30	18 50	
Dunston . . . . .	d																								
<b>Metrocentre</b> . . . . .	a	14 17	14 37	14 59		15 17		15 37	15 59	16 19	16 37	16 57				17 17	17 37				17 57	18 17	18 37	18 59	
Blaydon . . . . .	d																								
Wylam . . . . .	d	14 26				15 26				16 28						17 26						18 26			20 31
Prudhoe . . . . .	d	14 30				15 30				16 32						17 30						18 30			20 35
Stocksfield . . . . .	d	14 34				15 34				16 37						17 34						18 34			20 39
Riding Mill . . . . .	d	14 39				15 39				16 41						17 39						18 39			20 44
Corbridge . . . . .	d	14 42				15 42				16 45						17 42						18 42			20 47
<b>Hexham</b> . . . . .	a	14 48				15 48				16 51						17 48						18 48			20 53
Haydon Bridge . . . . .	d	14 49				15 49				16 51						17 49						18 49			20 54
Bardon Mill . . . . .	d					15 58										18 58						19 04			21 03
Haltwhistle . . . . .	d	15 08				16 11				17 10						18 08						19 11			21 09
Brampton (Cumbria) . . . . .	d					16 27																19 27			21 16
Wetheral . . . . .	d					16 35																19 35			21 32
<b>Carlisle</b>  . . . . .	a	15 40				16 45				17 44						18 38						19 45			21 40
<b>Carlisle</b>  . . . . .	a																								21 51

For connections from London Kings Cross please refer to Table 26

Table 48

Mondays to Fridays

10 December to 17 May

Carlisle, Hexham and Metrocentre - Newcastle  
- Morpeth and Chathill

Network Diagram - see first Page of Table 44

Miles	Miles		NT	NT	NT	GR	XC	GR	NT	NT	NT		GR	NT	NT	NT	XC	NT	NT	NT	NT		GR	NT	
0	—	Carlisle	d		06 25																				
4%	—	Wetheral	d		06 33																				
11	—	Brampton (Cumbria)	d		06 43																				
23%	—	Haltwhistle	d		06 57																				
28	—	Bardon Mill	d		07 05																				
31%	—	Haydon Bridge	d		07 10																				
39%	—	Hexham	a		07 19																				
	—		d		06 14 07 19																				
42%	—	Corbridge	d		06 18 07 24																				
45	—	Riding Mill	d		06 23 07 28																				
47%	—	Stocksfield	d		06 27 07 32																				
49%	—	Prudhoe	d		06 31 07 37																				
52	—	Wylam	d		06 35 07 41																				
56%	—	Blaydon	d																						
58%	—	Metrocentre	a		06 44 07 50																				
	—		d		06 45 07 51																				
59%	1%	Dunston	a																						
61%	3%	Newcastle	a		06 55 08 03																				
	—	Sunderland	a	26,44	07 18																				
	—	Newcastle	a	26	05 55		06 25 07 35	07 41			07 58		08 41				09 15 09 35	10 15						10 41 11 15	
	4	Manors	d															09 17							11 17
	13%	Cramlington	d		06 07						08 07							09 28							11 28
	20	Morpeth	a	26	06 15		06 40 07a47				08a19		08a55					09a36							11a36
	22	Pegswood	d																						
	26%	Widdrington	d																						
	32	Acklington	d																						
	38%	Alnmouth for Alnwick	a	26	06 32		06a54		08a07									09a58							11a07
	49%	Chathill	a		06 47																				

	NT	NT	NT	NT	NT	NT	NT	GR	NT	NT	NT	NT	XC	NT	NT	NT	NT	NT	XC	GR	NT	NT	NT	
Carlisle	d			10 28										12 28										
Wetheral	d			10 36										12 36										
Brampton (Cumbria)	d			10 46										12 46										
Haltwhistle	d			11 00										13 00										
Bardon Mill	d			11 08										13 08										
Haydon Bridge	d			11 13										13 13										
Hexham	a			11 22										13 22										
	d	10 45		11 22		11 45		12 22				12 45		13 22			13 45						14 45	
Corbridge	d	10 49				11 49						12 49				13 49							14 49	
Riding Mill	d	10 54				11 54						12 54				13 54							14 54	
Stocksfield	d	10 58				11 58						12 58				13 58							14 58	
Prudhoe	d	11 02		11 34		12 02		12 33				13 02		13 34		14 02							15 02	
Wylam	d	11 06				12 06						13 06				14 06							15 06	
Blaydon	d																							
Metrocentre	a	11 15		11 44		12 15		12 44				13 15		13 44		14 14							15 15	
	d	11 16 11 31		11 45 12 01		12 16 12 31		12 45				13 01 13 16 13 31		13 45		14 01 14 15 14 31							15 01 15 16 15 31	
Dunston	d																							
Newcastle	a	11 26 11 39		11 59 12 10		12 27 12 39		12 57				13 10 13 26 13 39		13 58		14 10 14 27 14 39							15 10 15 27 15 39	
Sunderland	a	26,44		11 49		12 49						13 49				14 49							15 49	
Newcastle	a	26				12 15						12 44		13 15		13 38 14 15							14 36 14 43 15 15	
Manors	d					12 17						13 17				14 17							15 17	
Cramlington	d					12 28						13 28				14 28							15 28	
Morpeth	a	26				12a36						13a36				14a36							15a36	
Pegswood	d																							
Widdrington	d																							
Acklington	d																							
Alnmouth for Alnwick	a	26										13a10				14a01							15a09	
Chathill	a																							

For connections to London Kings Cross please refer to Table 26

Table 48

Mondays to Fridays

10 December to 17 May

Carlisle, Hexham and Metrocentre - Newcastle  
- Morpeth and Chathill

Network Diagram - see first Page of Table 44

		NT	XC	NT		NT	NT	NT	XC	NT	NT	XC	NT	NT	NT	NT	NT	NT	XC	GR	NT	NT	XC	GR	XC
			◇ <sup>1</sup> ⌘					◇	◇ <sup>1</sup> ⌘			◇ <sup>1</sup> ⌘		◇						◇ <sup>1</sup> ⌘			◇ <sup>1</sup> ⌘	◇ <sup>1</sup> ⌘	◇ <sup>1</sup> ⌘
Carlisle	d	14 36						15 28						16 28						17 28			18 37		
Wetheral	d													16 36						17 36			18 45		
Brampton (Cumbria)	d													16 46						17 46			18 54		
Haltwhistle	d	15 05						15 55						17 00						18 01			19 09		
Bardon Mill	d													17 08						18 08			19 16		
Haydon Bridge	d													17 13						18 13			19 21		
Hexham	a	15 23						16 13						17 22						18 22			19 30		
	d	15 23				15 45		16 14						17 22						17 45	18 23		18 45	19 31	
Corbridge	d					15 49								16 49						17 49	18 27		18 49	19 35	
Riding Mill	d					15 54								16 54						17 54	18 32		18 54	19 40	
Stocksfield	d					15 58								16 58						17 58	18 36		18 58	19 44	
Prudhoe	d	15 34				16 02		16 25						17 02						18 02	18 40		19 02	19 48	
Wylam	d					16 06								17 06						18 06	18 44		19 06	19 52	
Blaydon	d																					19 12			
Metrocentre	a	15 45				16 15		16 38						17 15						18 15	18 53		19 17	20 00	
	d	15 46		16 01		16 16	16 31	16 38		17 01	17 16			17 29	17 46				18 06	18 16	18 53		19 18	20 01	
Dunston	d																			18 08					
Newcastle	a	15 57		16 10		16 27	16 39	16 48		17 09	17 27			17 37	17 59				18 14	18 28	19 06		19 28	20 15	
Sunderland	a	26,44				16 49		17 14			17 50								18 49			19 50			
Newcastle	d	26		15 37	16 15					16 37	17 15			17 37	17 38					18 25			19 38	19 44	20 03
Manors	d				16 17						17 17									18 27					
Cramlington	d				16 28						17 28									18 38					
Morpeth	d	26			16a36						17a36									18a46			19a58		
Pegswood	d																								
Widdrington	d																								
Acklington	d																								
Alnmouth for Alnwick	d	26																							
Alnmouth for Alnwick	d	26		16a00						17a00				18a00	18 34					19a09			20a03		20a26
Chathill	a													18 47											

		NT	NT	XC	NT	XC	GR	NT	NT	NT		GR	FO	NT											
				◇	◇ <sup>1</sup>		◇ <sup>1</sup> ⌘			◇		◇ <sup>1</sup> ⌘													
Carlisle	d		19 41											21 33											
Wetheral	d													21 40											
Brampton (Cumbria)	d													21 50											
Haltwhistle	d		20 10											22 05											
Bardon Mill	d													22 12											
Haydon Bridge	d													22 17											
Hexham	a		20 28											22 26											
	d		20 28											22 27											
Corbridge	d		20 33											22 31											
Riding Mill	d		20 37											22 36											
Stocksfield	d		20 41											22 40											
Prudhoe	d		20 46											22 44											
Wylam	d		20 49											22 48											
Blaydon	d																								
Metrocentre	a		20 58											22 57											
	d		20 59			21 22								22 57											
Dunston	d																								
Newcastle	a		20 39	21 10		21 30								22 05											
Sunderland	a		26,44																						
Newcastle	d	26		20 35		21 35	21 40	22 00						22 42											
Manors	d																								
Cramlington	d							22 12																	
Morpeth	d	26				20a49		21 56	22a21					22 56											
Pegswood	d																								
Widdrington	d																								
Acklington	d																								
Alnmouth for Alnwick	d	26						21a58	22a10					23a11											
Chathill	a																								

For connections to London Kings Cross please refer to Table 26

Table 48

Saturdays

15 December to 18 May

Carlisle, Hexham and Metrocentre - Newcastle  
- Morpeth and Chathill

Network Diagram - see first Page of Table 44

	NT	NT	NT	GR	XC	GR	NT	NT	NT	GR	NT	NT	NT	XC	NT	NT	NT	NT	GR	NT	NT	NT	
				1	1	1				1				1					1				
				1	1	1				1				1					1				
Carlisle	d		06 25						07 17					08 28					09 37				
Wetheral	d		06 33						07 25					08 36									
Brampton (Cumbria)	d		06 43						07 35					08 46									
Haltwhistle	d		06 57						07 49					09 00					10 08				
Bardon Mill	d		07 05						07 57					09 08									
Haydon Bridge	d		07 10						08 02					09 13									
Hexham	a		07 19						08 11					09 22					10 26				
	d		06 14 07 19						07 42 08 11					08 45 09 22					09 45 10 26				10 45
Corbridge	d		06 18 07 24						07 46 08 16					08 49 09 22					09 49 10 26				10 49
Riding Mill	d		06 23 07 28						07 51 08 20					08 54 09 22					09 54 10 26				10 54
Stocksfield	d		06 27 07 32						07 55 08 24					08 58 09 22					09 58 10 26				10 58
Prudhoe	d		06 31 07 37						07 59 08 29					09 02 09 34					10 02 10 38				11 02
Wylam	d		06 35 07 41						08 03 08 33					09 06 09 34					10 06 10 38				11 06
Blaydon	d								08 09 08 39														
Metrocentre	a		06 44 07 50						08 14 08 44					09 15 09 45					10 15 10 49				11 15
	d		06 45 07 51						08 16 08 44					09 16 09 46					10 01 10 16 10 31 10 50				11 01 11 16 11 31
Dunston	d								08 47														
Newcastle	a		06 55 08 03						08 27 08 57					09 26 10 03					10 09 10 26 10 39 11 07				11 10 11 26 11 39
Sunderland	26,44 a		07 18						08 52					09 49					10 49				11 49
Newcastle	26 a	05 55		06 30 07 38 07 42					07 58		08 41			09 15 09 35 10 15					10 39			11 15	
Manors	d													09 17 10 17								11 17	
Cramlington	d	06 07							08 07 08a19		08a55			09 28 10 28								11 28	
Morpeth	26 d	06 15		06 43 07a50										09a36 10a36								11a36	
Pegswood	d																						
Widdrington	d																						
Acklington	d																						
Alnmouth for Alnwick	26 d	06 35		06a57 08a08										09a58								11a05	
Chathill	a	06 50																					

	NT	NT	NT	NT	NT	GR	NT	NT	NT	NT	XC	NT	NT	NT	NT	XC	GR	NT	NT	NT	NT	XC	
						1					1					1							1
						1					1					1							1
Carlisle	d	10 28			11 34						12 28					13 29						14 36	
Wetheral	d	10 36									12 36					13 38							
Brampton (Cumbria)	d	10 46									12 46					13 48							
Haltwhistle	d	11 00			12 03						13 00					14 02							15 05
Bardon Mill	d	11 08									13 08					14 10							
Haydon Bridge	d	11 13									13 13					14 15							
Hexham	a	11 22			12 21						13 22					14 23							15 23
	d	11 22		11 45	12 22				12 45					13 45		14 23							15 23
Corbridge	d			11 49					12 49					13 49		14 23							14 45
Riding Mill	d			11 54					12 54					13 54		14 23							14 49
Stocksfield	d			11 58					12 58					13 58		14 23							14 54
Prudhoe	d	11 34		12 02	12 33				13 02		13 34			13 58		14 34							14 58
Wylam	d			12 06					13 06					14 06		14 34							15 02
Blaydon	d															14 34							15 06
Metrocentre	a	11 44		12 15	12 45				13 15		13 44			14 14		14 45							15 15
	d	11 45 12 01	12 16 12 31	12 45					13 01 13 16 13 31		13 45			14 01 14 15 14 31		14 45							15 15 15 31 15 46
Dunston	d																						
Newcastle	a	11 59	12 10	12 27 12 39	12 57				13 10 13 26 13 39		13 58			14 10 14 27 14 39		14 59							15 10 15 27 15 39 15 57
Sunderland	26,44 a		12 49						13 49					14 49									15 49
Newcastle	26 a	12 15							12 39 13 15		13 35			14 15		14 34 14 39							15 15
Manors	d	12 17							13 17					14 17		14 39							15 17
Cramlington	d	12 28							13 28					14 28		14 39							15 28
Morpeth	26 d	12a36							13a36					14a36		14a46							15a36
Pegswood	d																						
Widdrington	d																						
Acklington	d																						
Alnmouth for Alnwick	26 d								13a05					13a58									15a05
Chathill	a																						15a58

For connections to London Kings Cross please refer to Table 26



Table 48

Saturdays

15 December to 18 May

**Carlisle, Hexham and Metrocentre - Newcastle  
- Morpeth and Chathill**

Network Diagram - see first Page of Table 44

	NT		NT	NT	NT	XC	GR	NT	NT	NT	NT		XC	NT	NT	NT	GR	NT	NT	XC	GR		NT	NT
						◇ ⌘	⌘ ⌘						◇ ⌘				⌘ ⌘			◇ ⌘	⌘ ⌘			
<b>Carlisle</b>	d				15 28							16 28					17 28						18 37	
Wetheral	d											16 36					17 36						18 45	
Brampton (Cumbria)	d											16 46					17 46						18 54	
Haltwhistle	d				15 56							17 00					18 01						19 09	
Bardon Mill	d											17 08					18 08						19 16	
Haydon Bridge	d											17 13					18 13						19 21	
<b>Hexham</b>	a				16 14							17 22					18 22						19 30	
	d				15 45							16 45					17 45						18 45	
Corbridge	d				15 49							16 49					17 49						18 49	
Riding Mill	d				15 54							16 54					17 54						18 54	
Stocksfield	d				15 58							16 58					17 58						18 58	
Prudhoe	d				16 02							17 02	17 34				18 02	18 40					19 02	19 48
Wylam	d				16 06							17 06					18 06	18 44					19 06	19 52
Blaydon	d																						19 12	
<b>Metrocentre</b>	a				16 15							17 15	17 44				18 15	18 53					19 17	20 00
	d	16 01			16 16	16 31	16 38			16 50	17 07	17 16	17 45				18 06	18 16	18 53				19 18	20 01
Dunston	d																18 08							
<b>Newcastle</b>	a	16 10			16 26	16 39	16 49			16 58	17 15	17 27	17 59				18 14	18 26	19 06				19 28	20 15
Sunderland <b>26,44</b>	a				16 49		17 14					17 50					18 50						19 50	
<b>Newcastle</b>	d	16 15					16 34	16 39	17 00	17 22							17 35	18 19				18 39		19 35
Manors	d	16 17							17 03	17 24							18 21							19 44
Cramlington	d	16 28							17 14	17 35							18 32							20 32
<b>Morpeth</b> <b>26</b>	d	16a36							17 22	17a43							18a40							20a41
Pegswood	d								17 25															
Widdrington	d								17 31															
Acklington	d								17 38															
Alnmouth for Alnwick	d						16a57	17a05	17 46								17a59							
<b>Chathill</b>	a								17 59															

	XC	NT	NT	GR	NT	XC	NT		NT															
	◇ ⌘			⌘ ⌘		◇ ⌘																		
<b>Carlisle</b>	d			19 41					21 27															
Wetheral	d								21 34															
Brampton (Cumbria)	d								21 44															
Haltwhistle	d			20 10					21 59															
Bardon Mill	d								22 06															
Haydon Bridge	d								22 11															
<b>Hexham</b>	a			20 28					22 20															
	d			20 28		21 14			22 21															
Corbridge	d			20 33		21 18			22 25															
Riding Mill	d			20 37		21 23			22 30															
Stocksfield	d			20 41		21 27			22 34															
Prudhoe	d			20 46		21 31			22 38															
Wylam	d			20 49		21 35			22 42															
Blaydon	d																							
<b>Metrocentre</b>	a			20 58		21 44			22 51															
	d			20 47	20 59	21 45		22 30	22 52															
Dunston	d																							
<b>Newcastle</b>	a			20 55	21 10	21 55		22 39	23 04															
Sunderland <b>26,44</b>	a			21 20																				
<b>Newcastle</b>	d	20 35				20 54		21 38																
Manors	d																							
Cramlington	d																							
<b>Morpeth</b> <b>26</b>	d	20a47				21 09																		
Pegswood	d																							
Widdrington	d																							
Acklington	d																							
Alnmouth for Alnwick	d					21a24		22a01																
<b>Chathill</b>	a																							

For connections to London Kings Cross please refer to Table 26

Table 48

**Sundays**

9 December to 12 May

**Carlisle, Hexham and Metrocentre - Newcastle - Morpeth and Chathill**

Network Diagram - see first Page of Table 44

		XC	NT	NT	GR	NT	NT	NT	NT	NT	NT	NT	NT	NT	XC	NT	NT	NT	GR	XC	GR	GR
		◇			■										◇				■	◇	■	■
		⌞			⌞										⌞				⌞	⌞	⌞	⌞
					A														A	B	B	A
<b>Carlisle</b> ■	d			09 05																		
Wetheral	d			09 12																		
Brampton (Cumbria)	d			09 22																		
Haltwhistle	d			09 36																		
Bardon Mill	d			09 44																		
Haydon Bridge	d			09 49																		
<b>Hexham</b>	a			09 58																		
	d			09 59																		
Corbridge	d			10 03																		
Riding Mill	d			10 08																		
Stocksfield	d			10 12																		
Prudhoe	d			10 16																		
Wylam	d			10 20																		
Blaydon	d																					
<b>Metrocentre</b>	a			10 29																		
	d			10 30																		
Dunston	d		10 10	10 30		10 48	11 10	11 30	11 48	12 10												
<b>Newcastle</b> ■	a		10 18	10 40		10 56	11 18	11 40	11 56	12 18												
Sunderland	a	26,44				11 22			12 21													
<b>Newcastle</b> ■	d	26	09 45		10 11										13 28						14 24	14 31
Manors	d																					14 39
Cramlington	d																					14 42
<b>Morpeth</b>	d	26	09 58		10 27																14a38	14a44
Pegswood	d																					14 53
Widdrington	d																					
Acklington	d																					
Alnmouth for Alnwick	d	26	10a11		10a42										13a09							15a08
<b>Chathill</b>	a														13a51							15a08

		NT	NT	NT	XC	NT	NT	NT	XC	GR	NT	NT	NT	XC	XC	NT	NT	NT	GR	GR	NT	NT	NT
					◇				◇	■				◇	◇				■	■			
					⌞				⌞	⌞				⌞	⌞				⌞	⌞			
														C	D				A	B			
<b>Carlisle</b> ■	d			14 12																			18 05
Wetheral	d																						18 12
Brampton (Cumbria)	d																						18 22
Haltwhistle	d			14 40																			18 36
Bardon Mill	d																						18 44
Haydon Bridge	d																						18 49
<b>Hexham</b>	a			14 58																			18 58
	d			14 59																			18 59
Corbridge	d			15 03																			19 03
Riding Mill	d			15 08																			19 08
Stocksfield	d			15 12																			19 12
Prudhoe	d			15 16																			19 16
Wylam	d			15 20																			19 20
Blaydon	d																						
<b>Metrocentre</b>	a			15 29																			19 29
	d	14 48	15 10	15 30		15 48		16 10	16 30														19 30
Dunston	d																						
<b>Newcastle</b> ■	a	14 56	15 18	15 40		15 58		16 18	16 40														18 56
Sunderland	a	26,44				16 21																	19 22
<b>Newcastle</b> ■	d	26			15 28				16 28	16 37				17 28	17 29								18 40
Manors	d																						18 44
Cramlington	d																						
<b>Morpeth</b>	d	26																					
Pegswood	d																						
Widdrington	d																						
Acklington	d																						
Alnmouth for Alnwick	d	26			15a51				16a51	17a03				17a51	17a53								19a06
<b>Chathill</b>	a																						19a10

A until 10 February, from 31 March  
 B from 17 February until 24 March  
 C until 30 December, from 17 February  
 D from 6 January until 10 February

For connections to London Kings Cross please refer to Table 26

Table 48

**Sundays**

9 December to 12 May

**Carlisle, Hexham and Metrocentre - Newcastle - Morpeth and Chathill**

Network Diagram - see first Page of Table 44

	X C	X C	G R	N T	X C	G R	X C	G R														
	◇ A	◇ B	1		◇ 1	1	◇ 1	1														
	⚡	⚡	⚡		⚡	⚡	⚡	⚡														
<b>Carlisle</b> ⚡	d			20 15																		
Wetheral	d																					
Brampton (Cumbria)	d																					
Haltwhistle	d			20 43																		
Bardon Mill	d																					
Haydon Bridge	d																					
<b>Hexham</b>	a			21 01																		
	d			21 01																		
Corbridge	d			21 05																		
Riding Mill	d			21 10																		
Stocksfield	d			21 14																		
Prudhoe	d			21 18																		
Wylam	d			21 22																		
Blaydon	d																					
<b>Metrocentre</b>	a			21 31																		
	d			21 31																		
Dunston	d																					
<b>Newcastle</b> ⚡	a			21 43																		
Sunderland <b>26,44</b> ⚡	a																					
<b>Newcastle</b> ⚡ <b>26</b>	d	19 28	19 29	19 42	20 34	20 40	21 34	21 51														
Manors	d																					
Cramlington	d																					
<b>Morpeth</b> <b>26</b>	d			19a56	20a47	20 55		22 07														
Pegswood	d																					
Widdrington	d																					
Acklington	d																					
Alnmouth for Alnwick	d	19a51	19a52		21a10	21a59		22a22														
<b>Chathill</b>	a																					

A until 30 December, from 17 February

B from 6 January until 10 February

For connections to London Kings Cross please refer to Table 26