

Table 212

Mondays to Fridays

10 December to 17 May

London - Medway, Sheerness-on-Sea, Dover and Ramsgate

Network Diagram - see first Page of Table 212

| Miles | Miles | Miles | Miles | Miles | | SE | SE | SE | SE | SE | SE | SE | SE | SE | SE | SE | SE | SE | SE | SE | SE | SE | SE |
|-------|-------|-------|-------|-------|--------------------------|----|-------|-------|-------|-------|-------|-------|----|----|-------|-------|----|----|----|----|-------|-------|-------|
| | | | | | | MX | MX | MX | | | | | | | | | | | | | | | |
| — | — | — | — | 0 | St Pancras International | d | 00 12 | | | | | | | | | | | | | | | | |
| — | — | — | — | — | Farringdon | d | | | | | | | | | | | | | | | | | |
| — | — | — | — | — | City Thameslink | d | | | | | | | | | | | | | | | | | |
| — | — | — | — | 6 | Stratford International | d | 00 19 | | | | | | | | | | | | | | | | |
| — | — | — | 22½ | — | Ebbsfleet International | d | 00a30 | | | | | | | | | | | | | | | | |
| 0 | 0 | — | — | — | London Victoria | d | | 00 10 | 00 37 | | | | | | | | | | | | 05 22 | 05 30 | |
| — | — | — | — | — | London Blackfriars | d | | | | | | | | | | | | | | | | | |
| — | — | — | — | — | Elephant & Castle | d | | | | | | | | | | | | | | | | | |
| 11 | 11 | — | — | — | Bromley South | d | | | 00 57 | | | | | | | | | | | | | 05 39 | 05a57 |
| 14½ | 14½ | — | — | — | St Mary Cray | d | | | 01 03 | | | | | | | | | | | | | 05 45 | |
| 17½ | 17½ | — | — | — | Swanley | d | | | 01 07 | | | | | | | | | | | | | 05 49 | |
| 20½ | 20½ | — | — | — | Farningham Road | d | | | 01 12 | | | | | | | | | | | | | 05 54 | |
| 23½ | 23½ | — | — | — | Longfield | d | | | 01 16 | | | | | | | | | | | | | 05 58 | |
| 26 | 26 | — | — | — | Meopham | d | | | 01 20 | | | | | | | | | | | | | 06 02 | |
| 27 | 27 | — | — | — | Sole Street | d | | | | | | | | | | | | | | | | 06 05 | |
| — | — | — | — | 0 | London Charing Cross | d | | | | 00 18 | | | | | | | | | | | | | |
| — | — | — | — | 0½ | London Waterloo (East) | d | | | | 00 21 | | | | | | | | | | | | | |
| — | — | — | — | — | London Cannon Street | d | | | | | | | | | | | | | | | | | |
| — | — | — | — | 1¾ | London Bridge | d | | | | 00 26 | | | | | | | | | | | | | |
| — | — | — | — | 18¾ | Dartford | d | | | | 01 07 | | | | | 05 25 | | | | | | | | |
| — | — | — | — | 21½ | Greenhithe for Bluewater | d | | | | 01 12 | | | | | 05 30 | | | | | | | | |
| — | — | — | — | 25½ | Gravesend | d | | | | 01 19 | | | | | 05 37 | | | | | | | | |
| — | — | — | — | 32¾ | Strood | d | | | | 01 30 | | | | | 05 48 | | | | | | | | |
| 33¾ | 33¾ | — | — | 33¾ | Rochester | d | | | 00 49 | 01 31 | 01 35 | | | | 05 53 | | | | | | | 06 15 | |
| 34¾ | 34¾ | — | — | 34¾ | Chatham | d | | | 00 52 | 01 34 | 01 37 | | | | 05 55 | | | | | | | 06 17 | |
| 36 | 36 | — | — | 36 | Gillingham (Kent) | d | | | 00 57 | 01a38 | 01a44 | 05 00 | | | 05 47 | 06a00 | | | | | | 06 22 | |
| 39 | 39 | — | — | — | Rainham (Kent) | d | | | 01 01 | | | 05 04 | | | 05 51 | | | | | | | 06 26 | |
| 41½ | 41½ | — | — | — | Newington | d | | | 01 05 | | | 05 08 | | | 05 55 | | | | | | | 06 30 | |
| 44¾ | 44¾ | 0 | — | 44 | Sittingbourne | a | | | 01 10 | | | | | | 06 00 | | | | | | | 06 35 | |
| — | — | — | — | — | | d | | | 00 15 | 01 11 | | | | | 05 33 | 06 01 | | | | | | 06 36 | 06 53 |
| — | — | — | — | — | Kemsley | d | | | 00 20 | | | 05 15 | | | 05 38 | | | | | | | 06 08 | 06 27 |
| — | — | — | — | — | Swale | d | | | 00 23 | | | 05 18 | | | 05 43 | | | | | | | 06 11 | 06 30 |
| — | — | — | — | — | Queenborough | d | | | 00 27 | | | 05 22 | | | 05 47 | | | | | | | 06 15 | 06 35 |
| — | — | — | — | — | Sheerness-on-Sea | a | | | 00 32 | | | 05 27 | | | 05 51 | | | | | | | 06 20 | 06 40 |
| 47½ | 47½ | — | — | 46¾ | Teynham | d | | | 01 15 | | | | | | 06 05 | | | | | | | 06 40 | |
| 52 | 52 | — | — | 51¾ | Faversham | a | | | 01 23 | | | | | | 06 11 | | | | | | | 06 46 | |
| — | — | — | — | — | | d | | | 01 24 | | | | | | 06 12 | | | | | | | 06 15 | 06 47 |
| — | — | — | — | — | Selling | d | | | | | | 05 19 | | | 06 16 | | | | | | | | |
| — | — | — | — | — | Canterbury East | d | | | | | | 05 29 | | | 06 26 | | | | | | | | |
| — | — | — | — | — | Bekesbourne | d | | | | | | 05 33 | | | 06 30 | | | | | | | | |
| — | — | — | — | — | Adisham | d | | | | | | 05 37 | | | 06 34 | | | | | | | | |
| — | — | — | — | — | Aylesham | d | | | | | | 05 40 | | | 06 37 | | | | | | | | |
| — | — | — | — | — | Snowdown | d | | | | | | 05 42 | | | 06 39 | | | | | | | | |
| — | — | — | — | — | Shepherds Well | d | | | | | | 05 46 | | | 06 43 | | | | | | | | |
| — | — | — | — | — | Kearsney | d | | | | | | 05 51 | | | 06 48 | | | | | | | | |
| — | — | — | — | — | Dover Priory | a | | | | | | 05 56 | | | 06 53 | | | | | | | | |
| 59 | — | — | — | — | Whitstable | d | | | 01 32 | | | | | | | | | | | | | 06 23 | 06 55 |
| 60½ | — | — | — | — | Chestfield & Swalecliffe | d | | | 01 35 | | | | | | | | | | | | | 06 26 | 06 58 |
| 62¾ | — | — | — | — | Herne Bay | d | | | 01 39 | | | | | | | | | | | | | 06 30 | 07 02 |
| 70¾ | — | — | — | — | Birchington-on-Sea | d | | | 01 48 | | | | | | | | | | | | | 06 39 | 07 11 |
| 72¾ | — | — | — | — | Westgate-on-Sea | d | | | 01 51 | | | | | | | | | | | | | 06 42 | 07 14 |
| 73¾ | — | — | — | — | Margate | d | | | 01 55 | | | | | | | 05 48 | | | | | | 06 46 | 06 50 |
| 77 | — | — | — | — | Broadstairs | d | | | 02 01 | | | | | | 05 54 | | | | | | | 06 52 | 06 56 |
| 78¾ | — | — | — | — | Dumpton Park | d | | | 02 04 | | | | | | | | | | | | | 06 59 | 07 27 |
| 79¾ | — | — | — | — | Ramsgate | a | | | 02 07 | | | | | | | 05 59 | | | | | | 06 57 | 07 07 |

For further services to St Pancras International, Blackfriars and Elephant & Castle and onwards to Bromley South, St Mary Cray and Swanley please refer to table 52

Bus link between Dover Priory and Eastern Docks for ferries to Calais

Table 212

Mondays to Fridays

10 December to 17 May

London - Medway, Sheerness-on-Sea, Dover and Ramsgate

Network Diagram - see first Page of Table 212

| | SE | SE | SE | SE | SE | SE | SE | SE | SE | SE | SE | SE | SE | SE | SE | SE | SE | SE | SE | SE | SE | |
|--------------------------|----|-------|-------|-------|-------|----|-------|-------|----|----|----|----|-------|-------|-------|-------|-------|-------|----|----|-------|-------|
| St Pancras International | 1 | 1 | | | 06 22 | | | | | | | | 06 55 | | | | | | | | 07 25 | |
| Farringdon | | | | | | | | | | | | | | | | | | | | | | |
| City Thameslink | | | | | | | | | | | | | | | | | | | | | | |
| Stratford International | | | | | 06 29 | | | | | | | | 07 02 | | | | | | | | 07 32 | |
| Ebbsfleet International | | | | | 06 41 | | | | | | | | 07 14 | | | | | | | | 07 44 | |
| London Victoria | | 05 52 | | | | | 06 22 | | | | | | | | 06 45 | | 06 58 | 07 09 | | | | |
| London Blackfriars | | | | | | | | | | | | | | | | | | | | | | |
| Elephant & Castle | | | | | | | | | | | | | | | | | | | | | | |
| Bromley South | | 06 09 | | | | | 06 39 | | | | | | | | 07 02 | | 07 19 | | | | | |
| St Mary Cray | | | | | | | 06 45 | | | | | | | | 07 08 | | 07 25 | | | | | |
| Swanley | | 06 20 | | | | | 06 49 | | | | | | | | 07 13 | | 07 29 | | | | | |
| Farningham Road | | | | | | | 06 54 | | | | | | | | 07 18 | | 07 34 | | | | | |
| Longfield | | 06 26 | | | | | 06 58 | | | | | | | | 07 22 | | 07 38 | | | | | |
| Meopham | | 06 30 | | | | | 07 02 | | | | | | | | 07 26 | | 07 42 | | | | | |
| Sole Street | | | | | | | 07 05 | | | | | | | | 07 28 | | 07 45 | | | | | |
| London Charing Cross | | | 05 39 | | | | | 05 56 | | | | | 06 26 | | | 06 39 | | | | | | |
| London Waterloo (East) | | | 05 42 | | | | | 05 59 | | | | | 06 29 | | | 06 42 | | | | | | |
| London Cannon Street | | | | | | | | | | | | | | | | | | | | | | |
| London Bridge | | | 05 47 | | | | | 06 04 | | | | | 06 34 | | | 06 47 | | | | | | |
| Dartford | | | 06 25 | | | | | 06 42 | | | | | 07 12 | | | 07 25 | | 07a48 | | | | |
| Greenhithe for Bluewater | | | 06 30 | | | | | 06 48 | | | | | 07 18 | | | 07 30 | | | | | | |
| Gravesend | | | 06 38 | 06 46 | | | | 06 59 | | | | | 07 21 | 07 27 | | 07 37 | | | | | | 07 48 |
| Strood | | | 06 49 | 06a55 | | | | 07 17 | | | | | 07 31 | 07a37 | | 07 48 | | | | | | 07 58 |
| Rochester | | 06 41 | 06 53 | | | | 07 15 | 07 21 | | | | | 07 35 | | | 07 40 | 07 53 | 07 56 | | | | 08 03 |
| Chatham | | 06 44 | 06 56 | | | | 07 17 | 07 24 | | | | | 07 38 | | | 07 43 | 07 55 | 07 59 | | | | 08 05 |
| Gillingham (Kent) | | 06 48 | 07a00 | | | | 07 22 | 07a28 | | | | | 07 42 | | | 07 47 | 08a00 | 08a03 | | | | 08 10 |
| Rainham (Kent) | | 06 53 | | | | | 07 26 | | | | | | 07 47 | | | 07 52 | | | | | | 08 15 |
| Newington | | 06 57 | | | | | 07 30 | | | | | | | | | 07 56 | | | | | | |
| Sittingbourne | | 07 02 | | | | | 07 37 | | | | | | 07 55 | | | 08 01 | | | | | | 08 22 |
| | | 07 02 | | | | | 07 38 | | | | | | 07 56 | | | 08 01 | | | | | | 08 23 |
| Kemsley | | | | | 07 09 | | | 07 45 | | | | | | | | | | | | | | 08 13 |
| Swale | | | | | 07 14 | | | 07 50 | | | | | | | | | | | | | | 08 18 |
| Queenborough | | | | | 07 17 | | | 07 53 | | | | | | | | | | | | | | 08 21 |
| Sheerness-on-Sea | | | | | 07 22 | | | 07 57 | | | | | | | | | | | | | | 08 25 |
| | | | | | 07 27 | | | 08 02 | | | | | | | | | | | | | | 08 30 |
| Teynham | | 07 07 | | | | | 07 42 | | | | | | | | | 08 06 | | | | | | |
| Faversham | | 07 13 | | | | | 07 48 | | | | | | 08 05 | | | 08 12 | | | | | | 08 33 |
| | | 07 05 | 07 13 | | | | 07 49 | | | | | | | | | 08 13 | | | | | | 08 16 |
| Selling | | 07 09 | | | | | | | | | | | | | | 07 56 | 08 17 | | | | | |
| Canterbury East | | 07 19 | | | | | | | | | | | | | | 08 07 | 08 27 | | | | | |
| Bekesbourne | | 07 23 | | | | | | | | | | | | | | 08 11 | 08 31 | | | | | |
| Adisham | | 07 27 | | | | | | | | | | | | | | 08 15 | 08 35 | | | | | |
| Aylesham | | 07 30 | | | | | | | | | | | | | | 08 18 | 08 38 | | | | | |
| Snowdown | | 07 32 | | | | | | | | | | | | | | 08 20 | 08 40 | | | | | |
| Shepherds Well | | 07 36 | | | | | | | | | | | | | | 08 24 | 08 44 | | | | | |
| Kearsney | | 07 40 | | | | | | | | | | | | | | 08 29 | 08 49 | | | | | |
| Dover Priory | | 07 45 | | | | | | | | | | | | | | 08 35 | 08 54 | | | | | |
| Whitstable | | | 07 21 | | | | 07 57 | | | | | | | | | | | | | | | 08 24 |
| Chestfield & Swalecliffe | | | 07 24 | | | | 08 00 | | | | | | | | | | | | | | | 08 27 |
| Herne Bay | | | 07 28 | | | | 08 04 | | | | | | | | | | | | | | | 08 31 |
| Birchington-on-Sea | | | 07 37 | | | | 08 13 | | | | | | | | | | | | | | | 08 39 |
| Westgate-on-Sea | | | 07 41 | | | | 08 17 | | | | | | | | | | | | | | | 08 43 |
| Margate | | | 07 45 | | | | 07 49 | 08 21 | | | | | | | | | | | | | | 08 47 |
| Broadstairs | | | 07 50 | | | | 07 55 | 08 26 | | | | | | | | | | | | | | 08 52 |
| Dumpton Park | | | 07 53 | | | | 08 29 | | | | | | | | | | | | | | | 08 55 |
| Ramsgate | | | 07 56 | | | | 08 00 | 08 32 | | | | | | | | | | | | | | 08 58 |
| | | | | | | | | | | | | | | | | | | | | | | 09 02 |

For further services to St Pancras International, Blackfriars and Elephant & Castle and onwards to Bromley South, St Mary Cray and Swanley please refer to table 52

Bus link between Dover Priory and Eastern Docks for ferries to Calais

Table 212

Mondays to Fridays

10 December to 17 May

London - Medway, Sheerness-on-Sea, Dover and Ramsgate

Network Diagram - see first Page of Table 212

| | SE | SE | SE | SE | SE | SE | SE | SE | SE | SE | SE | SE | SE | SE | SE | SE | SE | SE | SE |
|--------------------------|-------|-------|-------|----|-------|-------|-------|-------|----|----|----|----|----|----|----|----|----|----|----|
| St Pancras International | 07 52 | | | | | | | | | | | | | | | | | | |
| Farringdon | | | | | | | | | | | | | | | | | | | |
| City Thameslink | | | | | | | | | | | | | | | | | | | |
| Stratford International | | | | | 08 02 | | | | | | | | | | | | | | |
| Ebbsfleet International | | | | | 08 13 | | | | | | | | | | | | | | |
| London Victoria | 07 22 | | 07 43 | | | 07 52 | | | | | | | | | | | | | |
| London Blackfriars | | | | | | | | | | | | | | | | | | | |
| Elephant & Castle | | | | | | | | | | | | | | | | | | | |
| Bromley South | 07 40 | | | | | 08 09 | | | | | | | | | | | | | |
| St Mary Cray | | | | | | | | | | | | | | | | | | | |
| Swanley | 07 49 | | | | | | | | | | | | | | | | | | |
| Farningham Road | | | | | | | | | | | | | | | | | | | |
| Longfield | 07 55 | | | | | 08 22 | | | | | | | | | | | | | |
| Meopham | 07 59 | | | | | 08 27 | | | | | | | | | | | | | |
| Sole Street | | | | | | | | | | | | | | | | | | | |
| London Charing Cross | | 07 12 | | | | | | | | | | | | | | | | | |
| London Waterloo (East) | | 07 15 | | | | | | | | | | | | | | | | | |
| London Cannon Street | | | | | | | | | | | | | | | | | | | |
| London Bridge | | 07 21 | | | | | | | | | | | | | | | | | |
| Dartford | | 08 00 | 08a27 | | | | | | | | | | | | | | | | |
| Greenhithe for Bluewater | | 08 05 | | | | | | | | | | | | | | | | | |
| Gravesend | | 08 12 | | | | 08 18 | | | | | | | | | | | | | |
| Strood | | 08 23 | | | | 08 28 | | | | | | | | | | | | | |
| Rochester | 08 11 | 08 28 | | | | 08 33 | 08 39 | | | | | | | | | | | | |
| Chatham | 08 13 | 08 30 | | | | 08 35 | 08 42 | | | | | | | | | | | | |
| Gillingham (Kent) | 08 18 | 08a35 | | | | 08 40 | 08 47 | | | | | | | | | | | | |
| Rainham (Kent) | 08 22 | | | | | 08 45 | 08 51 | | | | | | | | | | | | |
| Newington | 08 26 | | | | | | 08 55 | | | | | | | | | | | | |
| Sittingbourne | 08 31 | | | | | 08 52 | 09 00 | | | | | | | | | | | | |
| Kemsley | 08 32 | | | | | 08 53 | 09 01 | | | | | | | | | | | | |
| Swale | | | | | | 08 45 | | | | | | | | | | | | | |
| Queenborough | | | | | | 08 48 | | | | | | | | | | | | | |
| Sheerness-on-Sea | | | | | | 08 52 | | | | | | | | | | | | | |
| Teynham | 08 36 | | | | | | | | | | | | | | | | | | |
| Faversham | 08 42 | | | | | 09 03 | 09 09 | | | | | | | | | | | | |
| Selling | 08 46 | 08 50 | | | | | 09 13 | 09 15 | | | | | | | | | | | |
| Canterbury East | | 08 54 | | | | | | | | | | | | | | | | | |
| Bekesbourne | | 09 03 | | | | | | | | | | | | | | | | | |
| Adisham | | 09 08 | | | | | | | | | | | | | | | | | |
| Aylesham | | 09 12 | | | | | | | | | | | | | | | | | |
| Snowdown | | 09 14 | | | | | | | | | | | | | | | | | |
| Shepherds Well | | 09 17 | | | | | | | | | | | | | | | | | |
| Kearsney | | 09 20 | | | | | | | | | | | | | | | | | |
| Dover Priory | | 09 25 | | | | | | | | | | | | | | | | | |
| Whitstable | 08 54 | | | | | | 09 21 | | | | | | | | | | | | |
| Chestfield & Swalecliffe | 08 57 | | | | | | | | | | | | | | | | | | |
| Herne Bay | 09 01 | | | | | | 09 26 | | | | | | | | | | | | |
| Birchington-on-Sea | 09 10 | | | | | | 09 35 | | | | | | | | | | | | |
| Westgate-on-Sea | 09 13 | | | | | | | | | | | | | | | | | | |
| Margate | 09 17 | | | | | | 09 41 | | | | | | | | | | | | |
| Broadstairs | 09 23 | | | | | | 09 46 | | | | | | | | | | | | |
| Dumpton Park | 09 26 | | | | | | | | | | | | | | | | | | |
| Ramsgate | 09 29 | | | | | | | | | | | | | | | | | | |

For further services to St Pancras International, Blackfriars and Elephant & Castle and onwards to Bromley South, St Mary Cray and Swanley please refer to table 52

Bus link between Dover Priory and Eastern Docks for ferries to Calais

Table 212

Mondays to Fridays

10 December to 17 May

London - Medway, Sheerness-on-Sea, Dover and Ramsgate

Network Diagram - see first Page of Table 212

| | SE | SE | SE | SE A | | SE | SE | SE | SE A | SE | SE A | SE | SE | SE | SE | SE A | SE | SE | SE | SE A |
|--|-------|-------|----|---------|-------|-------|----|-------|---------|----|---------|-------|----|-------|-------|---------|----|----|-------|---------|
| St Pancras International 15 ⊕ d | 09 25 | | | | | | | | 09 55 | | | | | | | | | | | 10 52 |
| Farringdon d | | | | | | | | | | | | | | | | | | | | |
| City Thameslink d | | | | | | | | | | | | | | | | | | | | |
| Stratford International ⊕ d | 09 32 | | | | | | | | 10 02 | | | | | | | | | | | 10 59 |
| Ebbsfleet International d | 09 44 | | | | | | | | 10 14 | | | | | | | | | | | 11 14 |
| London Victoria 15 ⊕ d | | | | 09 22 | | | | | 09 52 | | 09 58 | | | | | 10 22 | | | | 10 52 |
| London Blackfriars 8 ⊕ d | | | | | | | | | | | | | | | | | | | | |
| Elephant & Castle ⊕ d | | | | | | | | | | | | | | | | | | | | |
| Bromley South 4 d | | | | 09 39 | | | | | 10 09 | | 10 19 | | | | | 10 39 | | | | 11 09 |
| St Mary Cray d | | | | | | | | | | | 10 25 | | | | | | | | | |
| Swanley 4 d | | | | | | | | | | | 10 29 | | | | | | | | | |
| Farningham Road d | | | | | | | | | | | 10 34 | | | | | | | | | |
| Longfield d | | | | 09 52 | | | | | 10 22 | | 10 38 | | | | | 10 52 | | | | 11 22 |
| Meopham d | | | | 09 57 | | | | | 10 27 | | 10 42 | | | | | 10 57 | | | | 11 27 |
| Sole Street d | | | | | | | | | | | 10 45 | | | | | | | | | |
| London Charing Cross 4 ⊕ d | | | | | | 09 11 | | | | | 09 39 | | | | | | | | 10 09 | |
| London Waterloo (East) 4 ⊕ d | | | | | | 09 14 | | | | | 09 42 | | | | | | | | 10 12 | |
| London Cannon Street 4 ⊕ d | | | | | | | | | | | | | | | | | | | | |
| London Bridge 4 ⊕ d | | | | | | 09 19 | | | | | 09 47 | | | | | | | | 10 17 | |
| Dartford 4 d | | | | | | 09 55 | | | | | 10 25 | | | | | | | | 10 55 | |
| Greenhithe for Bluewater d | | | | | | 10 00 | | | | | 10 30 | | | | | | | | 11 00 | |
| Gravesend 4 d | | 09 48 | | | | 10 07 | | 10 18 | | | 10 37 | | | 10 48 | | | | | 11 07 | 11 18 |
| Strood 4 d | | 09 58 | | | | 10 18 | | 10 28 | | | 10 48 | | | 10 58 | | | | | 11 18 | 11 28 |
| Rochester 4 d | | 10 03 | | 10 09 | | 10 23 | | 10 33 | 10 39 | | 10 53 | 10 56 | | 11 03 | | | | | 11 09 | 11 23 |
| Chatham 4 d | | 10 05 | | 10 12 | | 10 25 | | 10 35 | 10 42 | | 10 55 | 10 59 | | 11 05 | | | | | 11 12 | 11 26 |
| Gillingham (Kent) 4 d | | 10 10 | | 10 17 | | 10a30 | | 10 40 | 10 47 | | 11a00 | 11a03 | | 11 10 | | | | | 11 17 | 11a30 |
| Rainham (Kent) d | | 10 15 | | 10 21 | | | | 10 45 | 10 51 | | | | | 11 15 | | | | | 11 21 | |
| Newington d | | | | | | | | | 10 55 | | | | | | | | | | | 11 55 |
| Sittingbourne 4 d | | 10 22 | | 10 28 | | | | 10 52 | 11 00 | | | | | 11 22 | | | | | 11 28 | 11 52 |
| Kemsley d | 10 10 | 10 23 | | 10 29 | | | | 10 40 | 10 53 | | | | | 11 10 | 11 23 | | | | 11 28 | 11 40 |
| Swale d | 10 15 | | | | | | | 10 45 | | | | | | 11 15 | | | | | | 11 45 |
| Queenborough d | 10 18 | | | | | | | 10 48 | | | | | | 11 18 | | | | | | 11 48 |
| Sheerness-on-Sea d | 10 22 | | | | | | | 10 52 | | | | | | 11 22 | | | | | | 11 52 |
| Teynham d | 10 27 | | | | | | | 10 57 | | | | | | 11 27 | | | | | | 11 57 |
| Faversham 4 d | | 10 33 | | 10 33 | | | | | 11 03 | | 11 09 | | | | 11 33 | | | | 11 33 | 11 39 |
| Selling d | | | | 10 43 | 10 45 | | | | | | 11 13 | 11 15 | | | | | | | 11 43 | 11 45 |
| Canterbury East 4 d | | | | 10 49 | | | | | | | | | | | | | | | 11 49 | |
| Bekesbourne d | | | | 10 59 | | | | | | | 11 29 | | | | | | | | 11 59 | |
| Adisham d | | | | 11 03 | | | | | | | | | | | | | | | 12 03 | |
| Aylesham d | | | | 11 07 | | | | | | | | | | | | | | | 12 07 | |
| Snowdown d | | | | 11 10 | | | | | | | | | | | | | | | 12 10 | |
| Shepherds Well d | | | | 11 12 | | | | | | | | | | | | | | | 12 12 | |
| Kearsney d | | | | 11 16 | | | | | | | | | | | | | | | 12 16 | |
| Dover Priory 4 d | | | | 11 21 | | | | | | | 11 48 | | | | | | | | 12 21 | |
| Whitstable d | | | | 11 26 | | | | | | | | | | | | | | | 12 26 | |
| Chestfield & Swalecliffe d | | | | 10 51 | | | | | | | 11 21 | | | | | | | | 11 51 | 12 21 |
| Herne Bay d | | | | 10 54 | | | | | | | 11 26 | | | | | | | | 11 54 | |
| Birchington-on-Sea d | | | | 10 58 | | | | | | | 11 35 | | | | | | | | 11 58 | 12 26 |
| Westgate-on-Sea d | | | | 11 07 | | | | | | | | | | | | | | | 12 07 | 12 35 |
| Margate 4 d | | | | 11 10 | | | | | | | | | | | | | | | 12 10 | |
| Broadstairs d | | | | 10 53 | 11 14 | | | | | | 11 41 | | | | | 11 53 | | | 12 14 | 12 41 |
| Dumpton Park d | | | | 10 59 | 11 20 | | | | | | 11 46 | | | | | 11 59 | | | 12 20 | 12 46 |
| Ramsgate 4 d | | | | 11 23 | | | | | | | | | | | | 12 23 | | | 12 23 | |
| Ramsgate 4 a | | | | 11 04 | 11 26 | | | | | | 11 51 | | | | | 12 04 | | | 12 26 | 12 51 |

A to Margate

For further services to St Pancras International, Blackfriars and Elephant & Castle and onwards to Bromley South, St Mary Cray and Swanley please refer to table 52

Bus link between Dover Priory and Eastern Docks for ferries to Calais

Table 212

Mondays to Fridays

10 December to 17 May

London - Medway, Sheerness-on-Sea, Dover and Ramsgate

Network Diagram - see first Page of Table 212

| | SE | SE A | SE | SE | SE | SE A | SE | SE | SE | SE | SE A | SE | SE A | SE | SE | SE A | SE | SE |
|--------------------------|----|---------|-------|-------|-------|---------|-------|-------|-------|-------|---------|-------|---------|-------|-------|---------|-------|-------|
| St Pancras International | d | | | 11 25 | | | | | | 11 55 | | | | | 12 22 | | | |
| Farringdon | d | | | | | | | | | | | | | | | | | |
| City Thameslink | d | | | | | | | | | | | | | | | | | |
| Stratford International | d | | | 11 32 | | | | | | 12 02 | | | | | 12 32 | | | |
| Ebbsfleet International | d | | | 11 44 | | | | | | 12 14 | | | | | 12 43 | | | |
| London Victoria | d | 10 58 | | | | 11 22 | | | | | 11 52 | | 11 58 | | | | 12 22 | |
| London Blackfriars | d | | | | | | | | | | | | | | | | | |
| Elephant & Castle | d | | | | | | | | | | | | | | | | | |
| Bromley South | d | 11 19 | | | | 11 39 | | | | | 12 09 | | 12 19 | | | | 12 39 | |
| St Mary Cray | d | 11 25 | | | | | | | | | | | 12 25 | | | | | |
| Swanley | d | 11 29 | | | | | | | | | | | 12 29 | | | | | |
| Farningham Road | d | 11 34 | | | | | | | | | | | 12 34 | | | | | |
| Longfield | d | 11 38 | | | | 11 52 | | | | | 12 22 | | 12 38 | | | | 12 52 | |
| Meopham | d | 11 42 | | | | 11 57 | | | | | 12 27 | | 12 42 | | | | 12 57 | |
| Sole Street | d | 11 45 | | | | | | | | | | | 12 45 | | | | | |
| London Charing Cross | d | 10 39 | | | | | | 11 09 | | | | | 11 39 | | | | | 12 09 |
| London Waterloo (East) | d | 10 42 | | | | | | 11 12 | | | | | 11 42 | | | | | 12 12 |
| London Cannon Street | d | | | | | | | | | | | | | | | | | |
| London Bridge | d | 10 47 | | | | | | 11 17 | | | | | 11 47 | | | | | 12 17 |
| Dartford | d | 11 25 | | | | | | 11 55 | | | | | 12 25 | | | | | 12 55 |
| Greenhithe for Bluewater | d | 11 30 | | | | | | 12 00 | | | | | 12 30 | | | | | 13 00 |
| Gravesend | d | 11 37 | | | 11 48 | | | 12 07 | | 12 18 | | | 12 37 | | | 12 48 | | 13 07 |
| Strood | d | 11 48 | | | 11 58 | | | 12 18 | | 12 28 | | | 12 48 | | | 12 58 | | 13 18 |
| Rochester | d | 11 53 | 11 56 | 12 03 | | 12 09 | 12 23 | 12 33 | | 12 39 | 12 53 | 12 56 | 13 03 | | | | 13 09 | 13 23 |
| Chatham | d | 11 55 | 11 59 | 12 05 | | 12 12 | 12 25 | 12 35 | | 12 42 | 12 55 | 12 59 | 13 05 | | | | 13 12 | 13 25 |
| Gillingham (Kent) | d | 12a00 | 12a03 | 12 10 | | 12 17 | 12a30 | 12 40 | | 12 47 | 13a00 | 13a03 | 13 10 | | | | 13 17 | 13a30 |
| Rainham (Kent) | d | | | 12 15 | | 12 21 | | 12 45 | | 12 51 | | | 13 15 | | | | 13 21 | |
| Newington | d | | | | | | | | | 12 55 | | | | | | | | |
| Sittingbourne | d | | | 12 22 | | 12 28 | | 12 52 | | 13 00 | | | 13 22 | | | | 13 28 | |
| | d | | | 12 10 | 12 23 | 12 29 | | 12 40 | 12 53 | 13 01 | | | 13 10 | 13 23 | | | 13 28 | 13 40 |
| Kemsley | d | | | 12 15 | | | | 12 45 | | | | | 13 15 | | | | | 13 45 |
| Swale | d | | | 12 18 | | | | 12 48 | | | | | 13 18 | | | | | 13 48 |
| Queenborough | d | | | 12 22 | | | | 12 52 | | | | | 13 22 | | | | | 13 52 |
| Sheerness-on-Sea | a | | | 12 27 | | | | 12 57 | | | | | 13 27 | | | | | 13 57 |
| Teynham | d | | | | | 12 33 | | | | 13 03 | | | 13 33 | | | | 13 33 | |
| Faversham | a | | | | | 12 39 | | | | | | | 13 09 | | | | 13 39 | |
| | d | | | | | 12 43 | 12 45 | | | | | | 13 13 | 13 15 | | | 13 43 | 13 45 |
| Selling | d | | | | | 12 49 | | | | | | | 13 19 | | | | 13 49 | |
| Canterbury East | d | | | | | 12 59 | | | | | | | 13 29 | | | | 13 59 | |
| Bekesbourne | d | | | | | 13 03 | | | | | | | | | | | 14 03 | |
| Adisham | d | | | | | 13 07 | | | | | | | | | | | 14 07 | |
| Aylesham | d | | | | | 13 10 | | | | | | | | | | | 14 10 | |
| Snowdown | d | | | | | 13 12 | | | | | | | | | | | 14 12 | |
| Shepherds Well | d | | | | | 13 16 | | | | | | | | | | | 14 16 | |
| Kearsney | d | | | | | 13 21 | | | | | | | | | | | 14 21 | |
| Dover Priory | a | | | | | 13 26 | | | | | | | 13 48 | | | | 14 26 | |
| Whitstable | d | | | | | 12 51 | | | | | | | 13 21 | | | | 13 51 | |
| Chestfield & Swalecliffe | d | | | | | 12 54 | | | | | | | 13 26 | | | | 13 54 | |
| Herne Bay | d | | | | | 12 58 | | | | | | | 13 28 | | | | 13 58 | |
| Birchington-on-Sea | d | | | | | 13 07 | | | | | | | 13 35 | | | | 14 07 | |
| Westgate-on-Sea | d | | | | | 13 10 | | | | | | | | | | | 14 10 | |
| Margate | d | | | | | 12 53 | 13 14 | | | | | | 13 41 | | | | 13 53 | 14 14 |
| Broadstairs | d | | | | | 12 59 | 13 20 | | | | | | 13 46 | | | | 13 59 | 14 20 |
| Dumpton Park | d | | | | | 13 23 | | | | | | | | | | | 14 23 | |
| Ramsgate | a | | | | | 13 04 | 13 26 | | | | | | 13 51 | | | | 14 04 | 14 26 |

A to Margate

For further services to St Pancras International, Blackfriars and Elephant & Castle and onwards to Bromley South, St Mary Cray and Swanley please refer to table 52

Bus link between Dover Priory and Eastern Docks for ferries to Calais

Table 212

Mondays to Fridays

10 December to 17 May

London - Medway, Sheerness-on-Sea, Dover and Ramsgate

Network Diagram - see first Page of Table 212

| | SE | SE 1 A A | SE | SE 1 | SE | SE | SE | SE | SE 1 A A | SE | SE | SE | SE | SE 1 A A | SE | SE | SE | SE | SE 1 A A |
|-----------------------------|----|-------------------|-------|---------|-------|----|-------|-------|-------------------|-------|-------|-------|-------|-------------------|-------|-------|-------|-------|-------------------|
| St Pancras International 15 | d | 12 52 | | | | | | 13 25 | | | | | 13 55 | | | | | 14 25 | |
| Farringdon | d | | | | | | | | | | | | | | | | | | |
| City Thameslink | d | | | | | | | | | | | | | | | | | | |
| Stratford International | d | 12 59 | | | | | 13 32 | | | | | 14 02 | | | | | | 14 32 | |
| Ebbsfleet International | d | 13 14 | | | | | 13 44 | | | | | 14 14 | | | | | | 14 44 | |
| London Victoria 15 | d | 12 52 | | 12 58 | | | | | 13 22 | | | | | 13 52 | | | 13 58 | | 14 22 |
| London Blackfriars 3 | d | | | | | | | | | | | | | | | | | | |
| Elephant & Castle | d | | | | | | | | | | | | | | | | | | |
| Bromley South 14 | d | | 13 09 | | 13 19 | | | | 13 39 | | | | | 14 09 | | | 14 20 | | 14 39 |
| St Mary Cray | d | | | | 13 25 | | | | | | | | | | | | 14 26 | | |
| Swanley 14 | d | | | | 13 29 | | | | | | | | | | | | 14 30 | | |
| Farningham Road | d | | | | 13 34 | | | | | | | | | | | | 14 35 | | |
| Longfield | d | | 13 22 | | 13 38 | | | | 13 52 | | | | | 14 22 | | | 14 39 | | 14 52 |
| Meopham | d | | 13 27 | | 13 42 | | | | 13 57 | | | | | 14 27 | | | 14 43 | | 14 57 |
| Sole Street | d | | | | 13 45 | | | | | | | | | | | | 14 46 | | |
| London Charing Cross 14 | d | | | 12 39 | | | | | | 13 09 | | | | | 13 39 | | | | |
| London Waterloo (East) 14 | d | | | 12 42 | | | | | | 13 12 | | | | | 13 42 | | | | |
| London Cannon Street 14 | d | | | | | | | | | | | | | | | | | | |
| London Bridge 14 | d | | | 12 47 | | | | | | 13 17 | | | | | 13 47 | | | | |
| Dartford 14 | d | | | 13 25 | | | | | | 13 55 | | | | | 14 25 | | | | |
| Greenhithe for Bluewater | d | | | 13 30 | | | | | | 14 00 | | | | | 14 30 | | | | |
| Gravesend 14 | d | 13 18 | | 13 37 | | | 13 48 | | | 14 07 | | 14 18 | | | 14 37 | | | 14 48 | |
| Strood 14 | d | 13 28 | | 13 48 | | | 13 58 | | | 14 18 | | 14 28 | | | 14 48 | | | 14 58 | |
| Rochester 14 | d | 13 33 | 13 39 | 13 53 | 13 56 | | 14 03 | | | 14 09 | 14 23 | 14 33 | 14 39 | 14 53 | 14 56 | 15 03 | | 15 09 | |
| Chatham 14 | d | 13 35 | 13 42 | 13 55 | 13 59 | | 14 05 | | | 14 12 | 14 25 | 14 35 | 14 42 | 14 55 | 14 59 | 15 05 | | 15 12 | |
| Gillingham (Kent) 14 | d | 13 40 | 13 47 | 14a00 | 14a03 | | 14 10 | | | 14 17 | 14a30 | 14 40 | 14 47 | 15a00 | 15a03 | 15 10 | | 15 17 | |
| Rainham (Kent) | d | 13 45 | 13 51 | | | | 14 15 | | | 14 21 | | 14 45 | 14 51 | | 15 15 | | | 15 20 | |
| Newington | d | | 13 55 | | | | | | | | | | 14 55 | | | | | | |
| Sittingbourne 14 | a | 13 52 | 14 00 | | | | 14 22 | | | 14 28 | | 14 52 | 15 00 | | | 15 22 | | 15 28 | |
| Kemsley | d | 13 53 | 14 01 | | | | 14 10 | 14 23 | | 14 29 | | 14 40 | 14 52 | 15 01 | | 15 10 | 15 23 | | 15 29 |
| Swale | d | | | | | | 14 15 | | | | | 14 45 | | | 15 15 | | | | |
| Queenborough | d | | | | | | 14 18 | | | | | 14 48 | | | 15 18 | | | | |
| Sheerness-on-Sea | a | | | | | | 14 22 | | | | | 14 52 | | | 15 22 | | | | |
| Teynham | a | 14 03 | 14 09 | | | | 14 33 | | | 14 39 | | 15 03 | 15 09 | | | 15 33 | | 15 39 | |
| Faversham 14 | d | | 14 13 | 14 15 | | | 14 33 | | | 14 43 | 14 45 | | 15 13 | 15 15 | | | 15 43 | 15 45 | |
| Selling | d | | | | | | | | | | | | | | | | | | 15 49 |
| Canterbury East 14 | d | | 14 29 | | | | | | | 14 49 | | | | 15 29 | | | | | 15 59 |
| Bekesbourne | d | | | | | | | | | 15 03 | | | | | | | | | 16 03 |
| Adisham | d | | | | | | | | | 15 07 | | | | | | | | | 16 07 |
| Aylesham | d | | | | | | | | | 15 10 | | | | | | | | | 16 10 |
| Snowdown | d | | | | | | | | | 15 12 | | | | | | | | | 16 12 |
| Shepherds Well | d | | | | | | | | | 15 16 | | | | 15 39 | | | | | 16 16 |
| Kearsney | d | | | | | | | | | 15 21 | | | | | | | | | 16 21 |
| Dover Priory 14 | a | | 14 48 | | | | | | | 15 26 | | | | 15 48 | | | | | 16 27 |
| Whitstable | d | | 14 21 | | | | | | | 14 51 | | | | 15 21 | | | | | 15 51 |
| Chestfield & Swalecliffe | d | | | | | | | | | 14 54 | | | | | | | | | 15 54 |
| Herne Bay | d | | 14 26 | | | | | | | 14 58 | | | | 15 26 | | | | | 15 58 |
| Birchington-on-Sea | d | | 14 35 | | | | | | | 15 07 | | | | 15 35 | | | | | 16 07 |
| Westgate-on-Sea | d | | | | | | | | | 15 10 | | | | | | | | | 16 10 |
| Margate 14 | d | | 14 41 | | | | | | | 14 53 | 15 14 | | | 15 41 | | | 15 53 | 16 14 | |
| Broadstairs | d | | 14 46 | | | | | | | 14 59 | 15 20 | | | 15 46 | | | 15 59 | 16 20 | |
| Dumpton Park | d | | | | | | | | | 15 23 | | | | | | | | | 16 23 |
| Ramsgate 14 | a | | 14 51 | | | | | | | 15 04 | 15 26 | | | 15 51 | | | | 16 04 | 16 26 |

to Margate

For further services to St Pancras International, Blackfriars and Elephant & Castle and onwards to Bromley South, St Mary Cray and Swanley please refer to table 52

Bus link between Dover Priory and Eastern Docks for ferries to Calais

Table 212

Mondays to Fridays

10 December to 17 May

London - Medway, Sheerness-on-Sea, Dover and Ramsgate

Network Diagram - see first Page of Table 212

| | SE | SE | SE | SE 1 A A | SE | SE 1 | SE | SE | SE | SE | SE 1 A A | SE | SE | SE | SE | SE 1 A A | SE | SE 1 | SE | SE | SE |
|---------------------------------|-------|-------|-------|-------------------|-------|---------|-------|-------|-------|-------|-------------------|-------|-------|-------|-------|-------------------|-------|---------|----|----|-------|
| St Pancras International 15 ⊕ d | | | 14 55 | | | | | | | | | | | | | 15 55 | | | | | 16 25 |
| Farringdon d | | | | | | | | | | | | | | | | | | | | | |
| City Thameslink d | | | | | | | | | | | | | | | | | | | | | |
| Stratford International ⊕ d | | | 15 02 | | | | | | | | | | | | | 16 02 | | | | | 16 32 |
| Ebbsfleet International d | | | 15 14 | | | | | | | | | | | | | 16 14 | | | | | 16 43 |
| London Victoria 15 ⊕ d | | | | 14 52 | | 14 58 | | | | | 15 22 | | | | | 15 52 | | 15 58 | | | |
| London Blackfriars 8 ⊕ d | | | | | | | | | | | | | | | | | | | | | |
| Elephant & Castle ⊕ d | | | | | | | | | | | | | | | | | | | | | |
| Bromley South 4 d | | | | 15 09 | | 15 19 | | | | | 15 39 | | | | | 16 09 | | 16 19 | | | |
| St Mary Cray d | | | | | | 15 25 | | | | | | | | | | | | 16 25 | | | |
| Swanley 4 d | | | | | | 15 29 | | | | | | | | | | | | 16 29 | | | |
| Farningham Road d | | | | | | 15 34 | | | | | | | | | | | | 16 34 | | | |
| Longfield d | | | | 15 22 | | 15 38 | | | | | 15 52 | | | | | 16 22 | | 16 38 | | | |
| Meopham d | | | | 15 27 | | 15 42 | | | | | 15 57 | | | | | 16 27 | | 16 42 | | | |
| Sole Street d | | | | | | 15 45 | | | | | | | | | | | | 16 45 | | | |
| London Charing Cross 4 ⊕ d | 14 09 | | | | | 14 39 | | | | | | | 15 09 | | | | 15 39 | | | | |
| London Waterloo (East) 4 ⊕ d | 14 12 | | | | | 14 42 | | | | | | | 15 12 | | | | 15 42 | | | | |
| London Cannon Street 4 ⊕ d | | | | | | | | | | | | | | | | | | | | | |
| London Bridge 4 ⊕ d | 14 17 | | | | | 14 47 | | | | | | | 15 17 | | | | 15 47 | | | | |
| Dartford 4 d | 14 55 | | | | | 15 25 | | | | | | | 15 55 | | | | 16 25 | | | | |
| Greenhithe for Bluewater d | 15 00 | | | | | 15 30 | | | | | | | 16 00 | | | | 16 31 | | | | |
| Gravesend 4 d | 15 07 | | 15 18 | | | 15 37 | | | 15 48 | | | | 16 07 | | 16 18 | | 16 38 | | | | 16 48 |
| Strood 4 d | 15 18 | | 15 28 | | | 15 48 | | | 15 58 | | | | 16 18 | | 16 28 | | 16 49 | | | | |
| Rochester 4 d | 15 23 | | 15 33 | | 15 39 | 15 53 | 15 56 | | 16 03 | | 16 09 | | 16 23 | | 16 33 | 16 39 | 16 54 | 16 57 | | | 17 03 |
| Chatham 4 d | 15 25 | | 15 35 | | 15 42 | 15 55 | 15 59 | | 16 05 | | 16 12 | | 16 25 | | 16 35 | 16 42 | 16 56 | 17 00 | | | 17 05 |
| Gillingham (Kent) 4 d | 15a30 | | 15 40 | | 15 47 | 16a00 | 16a03 | | 16 10 | | 16 17 | | 16a30 | | 16 40 | 16 47 | 17a01 | 17a04 | | | 17 10 |
| Rainham (Kent) d | | | 15 45 | | 15 51 | | | | 16 15 | | 16 21 | | | | 16 45 | 16 51 | | | | | 17 15 |
| Newington d | | | | | 15 55 | | | | | | | | | | | 16 55 | | | | | |
| Sittingbourne 4 d | | | 15 52 | | 16 00 | | | | 16 22 | | 16 28 | | | | 16 52 | 17 00 | | | | | 17 22 |
| Kemsley d | 15 40 | 15 53 | | | 16 01 | | | 16 10 | 16 23 | | 16 29 | | | 16 40 | 16 53 | 17 01 | | | | | 17 10 |
| Swale d | 15 45 | | | | | | | 16 15 | | | | | | 16 45 | | | | | | | 17 15 |
| Queenborough d | 15 48 | | | | | | | 16 18 | | | | | | 16 48 | | | | | | | 17 18 |
| Sheerness-on-Sea a | 15 52 | | | | | | | 16 22 | | | | | | 16 52 | | | | | | | 17 22 |
| Teynham d | 15 57 | | | | | | | 16 27 | | | | | | 16 57 | | | | | | | 17 27 |
| Faversham 4 d | | 16 03 | | 16 09 | | | | 16 33 | | | 16 33 | | | 17 03 | | 17 05 | | | | | 17 33 |
| Selling d | | | | 16 13 | 16 15 | | | | | | 16 43 | 16 45 | | | | 17 15 | 17 19 | | | | |
| Canterbury East 4 d | | | | | 16 19 | | | | | | 16 49 | | | | | 17 23 | | | | | |
| Bekesbourne d | | | | | 16 28 | | | | | | 16 59 | | | | | 17 32 | | | | | |
| Adisham d | | | | | 16 33 | | | | | | 17 03 | | | | | | | | | | |
| Aylesham d | | | | | 16 37 | | | | | | 17 07 | | | | | | | | | | |
| Snowdown d | | | | | 16 39 | | | | | | 17 10 | | | | | 17 40 | | | | | |
| Shepherds Well d | | | | | 16 44 | | | | | | 17 12 | | | | | | | | | | |
| Kearsney d | | | | | | | | | | | 17 16 | | | | | 17 45 | | | | | |
| Dover Priory 4 a | | | | | 16 52 | | | | | | 17 21 | 17 27 | | | | 17 53 | | | | | |
| Whitstable d | | | | 16 21 | | | | | | | 16 51 | | | | | 17 23 | | | | | |
| Chestfield & Swalecliffe d | | | | 16 24 | | | | | | | 16 54 | | | | | 17 26 | | | | | |
| Herne Bay d | | | | 16 28 | | | | | | | 16 58 | | | | | 17 30 | | | | | |
| Birchington-on-Sea d | | | | 16 37 | | | | | | | 17 07 | | | | | 17 39 | | | | | |
| Westgate-on-Sea d | | | | 16 40 | | | | | | | 17 10 | | | | | 17 42 | | | | | |
| Margate 4 d | | | | 16 44 | | | | | 16 53 | 17 14 | | | | | | 17 46 | | | | | |
| Broadstairs d | | | | 16 50 | | | | | 16 59 | 17 20 | | | | | | 17 52 | | | | | |
| Dumpton Park d | | | | 16 53 | | | | | 17 04 | 17 26 | | | | | | 17 55 | | | | | |
| Ramsgate 4 a | | | | 16 56 | | | | | | | 17 04 | 17 26 | | | | 17 58 | | | | | |

A to Margate

For further services to St Pancras International, Blackfriars and Elephant & Castle and onwards to Bromley South, St Mary Cray and Swanley please refer to table 52

Bus link between Dover Priory and Eastern Docks for ferries to Calais

Table 212

Mondays to Fridays

10 December to 17 May

London - Medway, Sheerness-on-Sea, Dover and Ramsgate

Network Diagram - see first Page of Table 212

| | SE | SE 1 A A | SE | SE 1 | SE 1 | SE | SE 1 A A | SE | SE | SE | SE 1 | SE | SE | SE | SE | SE 1 A A | SE | SE | SE | SE |
|---------------------------------|----|-------------------|-------|---------|---------|-------|-------------------|-------|-------|-------|---------|-------|-------|-------|----|-------------------|-------|-------|-------|-------|
| St Pancras International 15 ⊕ d | | | | | | | 16 58 | | 17 08 | | | | | 17 16 | | 17 25 | | | | 17 38 |
| Farringdon d | | | | | | | | | | | | | | | | | | | | |
| City Thameslink d | | | | | | | | | | | | | | | | | | | | |
| Stratford International ⊕ d | | | | | | | 17 05 | | 17 15 | | | | | 17 23 | | 17 32 | | | | 17 45 |
| Ebbsfleet International d | | | | | | | 17 16 | | 17a27 | | | | | 17 35 | | 17 44 | | | | 17a57 |
| London Victoria 15 ⊕ d | | 16 22 | | 16 28 | | | | | 16 57 | | | | | | | 17 04 | | | 17 27 | |
| London Blackfriars 8 ⊕ d | | | | | | | | | | | | | | | | | | | | |
| Elephant & Castle ⊕ d | | | | | | | | | | | | | | | | | | | | |
| Bromley South 4 d | | 16 39 | | 16 49 | | | 17 13 | | | | | | | | | 17 24 | | | 17 44 | |
| St Mary Cray d | | | | 16 55 | | | | | | | | | | | | 17 30 | | | | |
| Swanley 4 d | | | | 16 59 | | | | | | | | | | | | 17 34 | | | | |
| Farningham Road d | | | | 17 04 | | | | | | | | | | | | 17 39 | | | | |
| Longfield d | | 16 52 | | 17 08 | | | | | | | | | | | | 17 44 | | | | |
| Meopham d | | 16 57 | | 17 12 | | | | | | | | | | | | 17 48 | | | | |
| Sole Street d | | | | 17 15 | | | | | | | | | | | | 17 51 | | | | |
| London Charing Cross 4 ⊕ d | | | | 16 09 | | | | | | | | | | | | | | | | |
| London Waterloo (East) 4 ⊕ d | | | | 16 12 | | | | | | | | | | | | | | | | |
| London Cannon Street 4 ⊕ d | | | | | | | 16 46 | | | | | 17 08 | 16 44 | | | | | | 17 30 | 17 06 |
| London Bridge 4 ⊕ d | | | | 16 17 | | | 16 50 | | | | | 17 12 | 16 48 | | | | | | 17 34 | 17 10 |
| Dartford 4 d | | | | 16 55 | | | | | | | | | 17 23 | | | | | | | 17 46 |
| Greenhithe for Bluewater d | | | | 17 00 | | | | | | | | | 17 28 | | | | | | | 17 51 |
| Gravesend 4 d | | | | 17 07 | | | 17 21 | | | | | | 17 35 | 17 40 | | | | | | 18 00 |
| Strood 4 d | | | | 17 18 | | | 17 31 | | | | | | 17 46 | 17a49 | | | | | | 18 12 |
| Rochester 4 d | | 17 10 | 17 23 | 17a27 | | 17 29 | 17 35 | 17 40 | | | 17 49 | 17 54 | | 18a02 | | 18 01 | 18 10 | | 18 15 | 18 20 |
| Chatham 4 d | | 17 13 | 17 25 | | | 17 31 | 17 38 | 17 43 | | | 17 52 | 17 57 | | | | 18 04 | 18 13 | | 18 18 | 18 23 |
| Gillingham (Kent) 4 d | | 17 18 | 17a32 | | | 17 36 | 17 43 | 17 48 | | | 17 57 | 18a05 | | | | 18 09 | 18 18 | | 18 24 | 18a30 |
| Rainham (Kent) d | | 17 23 | | | | 17 41 | 17 48 | 17 53 | | | 18 02 | | | | | 18 14 | 18 23 | | 18 29 | |
| Newington d | | 17 27 | | | | | | 17 57 | | | 18 06 | | | | | | | | | 18 33 |
| Sittingbourne 4 d | | 17 32 | | | | 17 48 | 17 56 | 18 02 | | | 18 11 | | | | | 18 22 | 18 30 | | 18 38 | |
| Kemsley d | | 17 33 | | | | 17 40 | 17 48 | 17 57 | 18 03 | | 18 12 | | | | | 18 15 | 18 23 | 18 30 | 18 38 | |
| Swale d | | | | | | 17 45 | | | | | | | | | | 18 20 | | | | |
| Queenborough d | | | | | | 17 48 | | | | | | | | | | 18 23 | | | | |
| Sheerness-on-Sea a | | | | | | 17 52 | | | | | | | | | | 18 27 | | | | |
| Teynham d | | 17 37 | | | | | | 18 07 | | | 18 16 | | | | | 18 35 | | | | |
| Faversham 4 a | | 17 43 | | | | 17 56 | 18 05 | 18 13 | | | 18 22 | | | | | 18 31 | 18 41 | | 18 47 | |
| d | | 17 47 | 17 49 | | | 17 57 | | 18 17 | 18 19 | | 18 24 | | | | | 18 32 | 18 44 | 18 50 | 18 49 | |
| Selling d | | 17 53 | | | | | | 18 23 | | | | | | | | | 18 54 | | | |
| Canterbury East 4 d | | 18 03 | | | | | | 18 32 | | | | | | | | | 19 04 | | | |
| Bekesbourne d | | 18 07 | | | | | | | | | | | | | | | 19 08 | | | |
| Adisham d | | 18 11 | | | | | | | | | | | | | | | 19 12 | | | |
| Aylesham d | | 18 14 | | | | | | | | | | | | | | | 19 15 | | | |
| Snowdown d | | 18 16 | | | | | | | | | | | | | | | 19 17 | | | |
| Shepherds Well d | | 18 20 | | | | | | | | | | | | | | | 19 21 | | | |
| Kearsney d | | 18 25 | | | | | | | | | | | | | | | 19 25 | | | |
| Dover Priory 4 a | | 18 32 | | | | | | 18 55 | | | | | | | | | 19 32 | | | |
| Whitstable d | | 17 55 | | | | 18 05 | 18 25 | | | | 18 32 | | | | | 18 40 | 18 52 | | 18 57 | |
| Chestfield & Swalecliffe d | | 17 58 | | | | 18 08 | 18 28 | | | | 18 35 | | | | | 18 46 | 18 55 | | 19 00 | |
| Herne Bay d | | 18 02 | | | | 18 12 | 18 32 | | | | 18 39 | | | | | 18 55 | 19 08 | | 19 12 | |
| Birchington-on-Sea d | | 18 11 | | | | 18 21 | 18 41 | | | | 18 48 | | | | | 19 08 | 19 11 | | 19 16 | |
| Westgate-on-Sea d | | 18 15 | | | | 18 25 | 18 45 | | | | 18 52 | | | | | 19 11 | 19 14 | | 19 19 | |
| Margate 4 d | | 17 53 | 18 19 | | | 18 29 | 18 49 | | | 18 53 | 18 56 | | | | | 19 02 | 19 15 | | 19 20 | |
| Broadstairs d | | 17 59 | 18 24 | | | 18 35 | 18 55 | | | 18 59 | 19a03 | | | | | 19a08 | 19 21 | | 19 26 | |
| Dumpton Park d | | 18 27 | | | | 18 38 | 18 58 | | | | | | | | | 19 24 | 19 27 | | 19 29 | |
| Ramsgate 4 a | | 18 04 | 18 32 | | | 18 46 | 19 03 | | | 19 04 | | | | | | 19 30 | 19 33 | | 19 34 | |

A to Margate

For further services to St Pancras International, Blackfriars and Elephant & Castle and onwards to Bromley South, St Mary Cray and Swanley please refer to table 52

Bus link between Dover Priory and Eastern Docks for ferries to Calais

Table 212

Mondays to Fridays

10 December to 17 May

London - Medway, Sheerness-on-Sea, Dover and Ramsgate

Network Diagram - see first Page of Table 212

Table with 18 columns representing stations and rows listing routes with departure and arrival times. Includes stations like St Pancras International, London Victoria, London Waterloo, and Dover Priory.

to Margate

For further services to St Pancras International, Blackfriars and Elephant & Castle and onwards to Bromley South, St Mary Cray and Swanley please refer to table 52

Bus link between Dover Priory and Eastern Docks for ferries to Calais

Table 212

Mondays to Fridays

10 December to 17 May

London - Medway, Sheerness-on-Sea, Dover and Ramsgate

Network Diagram - see first Page of Table 212

| | SE 1 A 5 | SE | SE | SE 1 | SE | SE | SE | SE | SE 1 A 5 | SE | SE | SE | SE | SE | SE 1 | SE | SE | SE | SE | | | | | | |
|---------------------------------|-------------------|-------|----|---------|-------|-------|----|----|-------------------|-------|-------|----|----|-------|---------|-------|-------|----|----|-------|-------|-------|-------|-------|-------|
| St Pancras International 15 ⊕ d | | | | | | | | | | | | | | | 19 55 | | | | | 20 25 | | | | | |
| Farringdon d | | | | | | | | | | | | | | | | | | | | | | | | | |
| City Thameslink d | | | | | | | | | | | | | | | | | | | | | | | | | |
| Stratford International ⊕ d | | | | | | | | | | | | | | | | | | | | | 20 32 | | | | |
| Ebbsfleet International d | | | | | | | | | | | | | | | | | | | | | 20 44 | | | | |
| London Victoria 15 ⊕ d | 18 57 | | | 18 58 | | | | | | | | | | 19 28 | | | | | | | | | | | |
| London Blackfriars 3 ⊕ d | | | | | | | | | | | | | | | | | | | | | | | | | |
| Elephant & Castle ⊕ d | | | | | | | | | | | | | | | | | | | | | | | | | |
| Bromley South 4 d | 19 14 | | | 19 21 | | | | | | | | | | | 19 39 | | | | | 20 09 | 20 19 | | | | |
| St Mary Cray d | | | | 19 27 | | | | | | | | | | | 19 55 | | | | | | 20 25 | | | | |
| Swanley 4 d | | | | 19 31 | | | | | | | | | | | 19 59 | | | | | | 20 29 | | | | |
| Farningham Road d | | | | 19 36 | | | | | | | | | | | 20 04 | | | | | | 20 34 | | | | |
| Longfield d | | | | 19 40 | | | | | | | | | | | 20 08 | | | | | | 20 38 | | | | |
| Meopham d | | | | 19 44 | | | | | | 19 52 | | | | | 20 12 | | | | | | 20 42 | | | | |
| Sole Street d | | | | 19 47 | | | | | | 19 57 | | | | | 20 15 | | | | | | 20 45 | | | | |
| London Charing Cross 4 ⊕ d | | | | 18 37 | | | | | | | | | | | 19 09 | | | | | | 19 39 | | | | |
| London Waterloo (East) 4 ⊕ d | | | | 18 40 | | | | | | | | | | | 19 12 | | | | | | 19 42 | | | | |
| London Cannon Street 4 ⊕ d | | | | 18 30 | | | | | | | | | | | | | | | | | | | | | |
| London Bridge 4 ⊕ d | | | | 18 34 | 18 46 | | | | | | | | | | 19 17 | | | | | | 19 47 | | | | |
| Dartford 4 d | | | | 19 10 | 19 22 | | | | | | | | | | 19 55 | | | | | | 20 25 | | | | |
| Greenhithe for Bluewater d | | | | 19 16 | 19 29 | | | | | | | | | | 20 00 | | | | | | 20 30 | | | | |
| Gravesend 4 d | | | | 19 26 | 19 38 | | | | | | | | | | 20 07 | | | | | | 20 37 | | | | |
| Strood 4 d | | | | 19 38 | 19a53 | | | | | | | | | | 20 18 | | | | | | 20 48 | | | | |
| Rochester 4 d | 19 40 | | | 19 45 | 19 57 | 20 03 | | | | 20 07 | | | | | 20 13 | 20 23 | 20 26 | | | 20 33 | 20 39 | 20 53 | 20 56 | 21 03 | |
| Chatham 4 d | 19 43 | | | 19 48 | 19 59 | 20 05 | | | | 20 09 | | | | | 20 16 | 20 25 | 20 29 | | | 20 35 | 20 42 | 20 55 | 20 59 | 21 05 | |
| Gillingham (Kent) 4 d | 19 49 | | | 19a55 | 20a06 | 20a13 | | | | 20 15 | | | | | 20 21 | 20a30 | 20a33 | | | 20 40 | 20 47 | 21a00 | 21a03 | 21 10 | |
| Rainham (Kent) d | 19 54 | | | | | | | | | 20 20 | | | | | 20 25 | | | | | 20 45 | 20 51 | | | 21 15 | |
| Newington d | 19 58 | | | | | | | | | | | | | | | | | | | | 20 55 | | | | |
| Sittingbourne 4 a | 20 03 | | | | | | | | | 20 27 | | | | | 20 32 | | | | | | 20 52 | 21 00 | | | 21 22 |
| Kemsley d | 20 03 | | | | | | | | | 20 27 | | | | | 20 33 | | | | | | 20 53 | 21 01 | | | 21 23 |
| Swale d | | | | | | | | | | 20 15 | | | | | | | | | | | 20 45 | | | | 21 15 |
| Queenborough d | | | | | | | | | | 20 18 | | | | | | | | | | | 20 48 | | | | 21 18 |
| Sheerness-on-Sea a | | | | | | | | | | 20 22 | | | | | | | | | | | 20 52 | | | | 21 22 |
| Teynham d | | | | | | | | | | 20 27 | | | | | | | | | | | 20 57 | | | | 21 27 |
| Faversham 4 a | 20 11 | | | | | | | | | 20 36 | | | | | 20 37 | | | | | | | 21 03 | | | 21 33 |
| Selling d | 20 15 | 20 17 | | | | | | | | | | | | | 20 47 | 20 49 | | | | | | 21 03 | | | |
| Canterbury East 4 d | 20 21 | | | | | | | | | | | | | | 20 53 | | | | | | | 21 09 | | | |
| Bekesbourne d | 20 30 | | | | | | | | | | | | | | 21 03 | | | | | | | 21 15 | | | |
| Adisham d | 20 35 | | | | | | | | | | | | | | 21 07 | | | | | | | 21 19 | | | |
| Aylesham d | 20 39 | | | | | | | | | | | | | | 21 11 | | | | | | | 21 33 | | | |
| Snowdown d | 20 41 | | | | | | | | | | | | | | 21 14 | | | | | | | 21 37 | | | |
| Shepherds Well d | | | | | | | | | | | | | | | 21 16 | | | | | | | 21 39 | | | |
| Kearsney d | 20 46 | | | | | | | | | | | | | | 21 20 | | | | | | | 21 44 | | | |
| Dover Priory 4 a | 20 56 | | | | | | | | | | | | | | 21 25 | | | | | | | | | | |
| Whitstable d | 20 23 | | | | | | | | | | | | | | 21 32 | | | | | | | 21 52 | | | |
| Chestfield & Swalecliffe d | 20 26 | | | | | | | | | | | | | | 20 55 | | | | | | | 21 21 | | | |
| Herne Bay d | 20 30 | | | | | | | | | | | | | | 20 58 | | | | | | | 21 24 | | | |
| Birchington-on-Sea d | 20 39 | | | | | | | | | | | | | | 21 02 | | | | | | | 21 28 | | | |
| Westgate-on-Sea d | 20 43 | | | | | | | | | | | | | | 21 11 | | | | | | | 21 37 | | | |
| Margate 4 d | 20 47 | | | | | | | | | | | | | | 21 15 | | | | | | | 21 40 | | | |
| Broadstairs d | 20 53 | | | | | | | | | 20 53 | 21 19 | | | | 21 19 | | | | | | | 21 44 | | | |
| Dumpton Park d | 20 56 | | | | | | | | | 20 59 | 21 24 | | | | 21 24 | | | | | | | 21 50 | | | |
| Ramsgate 4 a | 21 01 | | | | | | | | | 21 04 | 21 32 | | | | 21 27 | | | | | | | 21 53 | | | |

A5 to Margate

For further services to St Pancras International, Blackfriars and Elephant & Castle and onwards to Bromley South, St Mary Cray and Swanley please refer to table 52

Bus link between Dover Priory and Eastern Docks for ferries to Calais

Table 212

Mondays to Fridays

10 December to 17 May

London - Medway, Sheerness-on-Sea, Dover and Ramsgate

Network Diagram - see first Page of Table 212

| | SE | SE | SE | SE | SE | SE | SE | SE | SE | SE | SE | SE | SE | SE | SE | SE | SE | SE | SE |
|--------------------------|----|-------------|-------|-------|-------|-------------|----|----|-------|-------|-------|-------------|-------|-------|-------|-------|-------|-------|-------------|
| St Pancras International | | | | | 20 55 | | | | | 21 25 | | | | | 21 55 | | | | 22 25 |
| Farringdon | | | | | | | | | | | | | | | | | | | |
| City Thameslink | | | | | | | | | | | | | | | | | | | |
| Stratford International | | | | | 21 02 | | | | | 21 32 | | | | | 22 02 | | | | 22 32 |
| Ebbsfleet International | | | | | 21 14 | | | | | 21 44 | | | | | 22 14 | | | | 22 44 |
| London Victoria | | 20 22 | | | | 20 52 | | | | 20 58 | | | 21 22 | | | 21 52 | | | 22 22 |
| London Blackfriars | | | | | | | | | | | | | | | | | | | |
| Elephant & Castle | | | | | | | | | | | | | | | | | | | |
| Bromley South | | 20 39 | | | | 21 09 | | | | 21 19 | | | 21 39 | | | 22 09 | | | 22 39 |
| St Mary Cray | | | | | | | | | | 21 25 | | | | | | 22 15 | | | |
| Swanley | | | | | | | | | | 21 29 | | | | | | 22 19 | | | |
| Farningham Road | | | | | | | | | | 21 34 | | | | | | 22 24 | | | |
| Longfield | | 20 52 | | | | 21 22 | | | | 21 38 | | | 21 52 | | | 22 28 | | | 22 52 |
| Meopham | | 20 57 | | | | 21 27 | | | | 21 42 | | | 21 57 | | | 22 32 | | | 22 57 |
| Sole Street | | | | | | | | | | 21 45 | | | | | | 22 35 | | | |
| London Charing Cross | | | 20 09 | | | | | | 20 39 | | | | 21 09 | | | | 21 39 | | 22 09 |
| London Waterloo (East) | | | 20 12 | | | | | | 20 42 | | | | 21 12 | | | | 21 42 | | 22 12 |
| London Cannon Street | | | | | | | | | | | | | | | | | | | |
| London Bridge | | | 20 17 | | | | | | 20 47 | | | | 21 17 | | | | 21 47 | | 22 17 |
| Dartford | | | 20 55 | | | | | | 21 25 | | | | 21 55 | | | | 22 25 | | 22 55 |
| Greenhithe for Bluewater | | | 21 00 | | | | | | 21 30 | | | | 22 00 | | | | 22 30 | | 23 00 |
| Gravesend | | | 21 07 | | 21 18 | | | | 21 37 | | 21 48 | | 22 07 | | 22 18 | | 22 37 | 22 48 | 23 07 |
| Strood | | | 21 18 | | 21 28 | | | | 21 48 | | 21 58 | | 22 18 | | 22 28 | | 22 48 | 22 58 | 23 18 |
| Rochester | | 21 09 | 21 23 | | 21 33 | 21 39 | | | 21 53 | 21 56 | 22 03 | 22 09 | 22 23 | 22 33 | 22 45 | | 22 53 | 23 03 | 23 09 |
| Chatham | | 21 12 | 21 25 | | 21 35 | 21 42 | | | 21 55 | 21 59 | 22 05 | 22 12 | 22 25 | 22 35 | 22 47 | | 22 55 | 23 05 | 23 12 |
| Gillingham (Kent) | | 21 17 | 21a30 | | 21 40 | 21 47 | | | 22a00 | 22a03 | 22 10 | 22 17 | 22a30 | 22 40 | 22 52 | | 23a00 | 23 10 | 23 17 |
| Rainham (Kent) | | 21 21 | | | 21 45 | 21 51 | | | | | 22 15 | 22 21 | | | 22 45 | 22 56 | | 23 15 | 23 21 |
| Newington | | | | | | 21 55 | | | | | | | | | 23 00 | | | | |
| Sittingbourne | | 21 28 | | | 21 52 | 22 00 | | | | | 22 22 | 22 28 | | | 22 52 | 23 05 | | 23 22 | 23 28 |
| Kemsley | | 21 29 | | 21 40 | 21 53 | 22 01 | | | | | 22 23 | 22 29 | | | 22 40 | 22 53 | 23 06 | | 23 23 |
| Swale | | | | | 21 45 | | | | | | | | | | 22 45 | | | | 23 29 |
| Queenborough | | | | | 21 48 | | | | | | | | | | 22 48 | | | | |
| Sheerness-on-Sea | | | | | 21 52 | | | | | | | | | | 22 52 | | | | |
| Teynham | | 21 33 | | | | | | | | | | | 22 33 | | | | | | 23 33 |
| Faversham | | 21 39 | | | 22 03 | 22 09 | | | | | 22 33 | 22 39 | | | 23 03 | 23 17 | | 23 33 | 23 39 |
| Selling | | 21 43/21 45 | | | | 22 13/22 15 | | | | | | 22 43/22 45 | | | | | | | 23 43/23 45 |
| Canterbury East | | | 21 49 | | | 22 19 | | | | | | 22 49 | | | | | | | 23 49 |
| Bekesbourne | | | 21 59 | | | 22 28 | | | | | | 22 59 | | | | | | | 23 59 |
| Adisham | | | 22 03 | | | 22 33 | | | | | | 23 03 | | | | | | | |
| Aylesham | | | 22 07 | | | 22 37 | | | | | | 23 07 | | | | | | | |
| Snowdown | | | 22 10 | | | 22 39 | | | | | | 23 10 | | | | | | | 00 07 |
| Shepherds Well | | | 22 12 | | | | | | | | | 23 12 | | | | | | | |
| Kearsney | | | 22 16 | | | 22 44 | | | | | | 23 16 | | | | | | | |
| Dover Priory | | | 22 21 | | | | | | | | | 23 21 | | | | | | | |
| Whitstable | | 21 51 | | | | 22 21 | | | | | | 22 51 | | | | | | | 23 51 |
| Chestfield & Swalecliffe | | 21 54 | | | | 22 24 | | | | | | 22 54 | | | | | | | 23 54 |
| Herne Bay | | 21 58 | | | | 22 28 | | | | | | 22 58 | | | | | | | 23 58 |
| Birchington-on-Sea | | 22 07 | | | | 22 37 | | | | | | 23 07 | | | | | | | 00 07 |
| Westgate-on-Sea | | 22 10 | | | | 22 40 | | | | | | 23 10 | | | | | | | 00 10 |
| Margate | | 21 53 | 22 14 | | | 22 44 | | | | | | 23 14 | | | | | | | 00 14 |
| Broadstairs | | 21 59 | 22 20 | | | 22 50 | | | | | | 23 20 | | | | | | | 00 20 |
| Dumpton Park | | | 22 23 | | | 22 53 | | | | | | 23 23 | | | | | | | 00 23 |
| Ramsgate | | 22 04 | 22 26 | | | 22 56 | | | | | | 23 26 | | | | | | | 00 26 |

For further services to St Pancras International, Blackfriars and Elephant & Castle and onwards to Bromley South, St Mary Cray and Swanley please refer to table 52

Bus link between Dover Priory and Eastern Docks for ferries to Calais

Table 212

Mondays to Fridays

10 December to 17 May

London - Medway, Sheerness-on-Sea, Dover and Ramsgate

Network Diagram - see first Page of Table 212

| | SE | SE | SE | SE | SE | SE | SE | SE | SE | SE | SE | SE | | | | | | | | | | | | | |
|--------------------------|----|----|----|----|----|-------|----|----|----|----|----|----|-------|----|----|----|----|-------|-------|----|----|--|--|--|--|
| St Pancras International | d | 22 | 55 | | | | 23 | 25 | | | | 23 | 42 | 23 | 55 | | | | | | | | | | |
| Farringdon | d | | | | | | | | | | | | | | | | | | | | | | | | |
| City Thameslink | d | | | | | | | | | | | | | | | | | | | | | | | | |
| Stratford International | d | 23 | 02 | | | | 23 | 32 | | | | 23 | 49 | 00 | 02 | | | | | | | | | | |
| Ebbsfleet International | d | 23 | 14 | | | | 23 | 44 | | | | 23 | a59 | 00 | 14 | | | | | | | | | | |
| London Victoria | d | | 22 | 52 | | | | 23 | 22 | | | | | | 23 | 52 | | | | | | | | | |
| London Blackfriars | d | | | | | | | | | | | | | | | | | | | | | | | | |
| Elephant & Castle | d | | | | | | | | | | | | | | | | | | | | | | | | |
| Bromley South | d | | 23 | 09 | | | | 23 | 39 | | | | | | 00 | 09 | | | | | | | | | |
| St Mary Cray | d | | 23 | 15 | | | | | | | | | | | 00 | 15 | | | | | | | | | |
| Swanley | d | | 23 | 19 | | | | | | | | | | | 00 | 19 | | | | | | | | | |
| Farningham Road | d | | 23 | 24 | | | | | | | | | | | 00 | 24 | | | | | | | | | |
| Longfield | d | | 23 | 28 | | | | 23 | 52 | | | | | | 00 | 28 | | | | | | | | | |
| Meopham | d | | 23 | 32 | | | | 23 | 57 | | | | | | 00 | 32 | | | | | | | | | |
| Sole Street | d | | 23 | 35 | | | | | | | | | | | 00 | 35 | | | | | | | | | |
| London Charing Cross | d | | | 22 | 39 | | | | 23 | 09 | | | | | 23 | 39 | | | | | | | | | |
| London Waterloo (East) | d | | | 22 | 42 | | | | 23 | 12 | | | | | 23 | 42 | | | | | | | | | |
| London Cannon Street | d | | | | | | | | | | | | | | | | | | | | | | | | |
| London Bridge | d | | | 22 | 47 | | | | 23 | 17 | | | | | 23 | 47 | | | | | | | | | |
| Dartford | d | | | 23 | 25 | | | | 23 | 55 | | | | | 00 | 25 | | | | | | | | | |
| Greenhithe for Bluewater | d | | | 23 | 31 | | | | 23 | 59 | | | | | 00 | 31 | | | | | | | | | |
| Gravesend | d | 23 | 18 | 23 | 40 | | | 23 | 48 | 00 | 10 | | | 00 | 18 | 00 | 40 | | | | | | | | |
| Strood | d | 23 | 28 | 23 | 52 | | | 23 | 58 | 00 | 22 | | | 00 | 28 | 00 | 52 | | | | | | | | |
| Rochester | d | 23 | 33 | 23 | 45 | 23 | 56 | | 00 | 03 | 00 | 09 | 00 | 26 | | 00 | 33 | 00 | 45 | 00 | 56 | | | | |
| Chatham | d | 23 | 35 | 23 | 47 | 23 | 59 | | 00 | 05 | 00 | 12 | 00 | 29 | | 00 | 35 | 00 | 47 | 00 | 59 | | | | |
| Gillingham (Kent) | d | 23 | 40 | 23 | 52 | 00a03 | | | 00 | 10 | 00 | 17 | 00a33 | | | 00 | 40 | 00a52 | 01a03 | | | | | | |
| Rainham (Kent) | d | 23 | 45 | 23 | 56 | | | | 00 | 15 | 00 | 21 | | | 00 | 45 | | | | | | | | | |
| Newington | d | | | 00 | 01 | | | | | | | | | | | | | | | | | | | | |
| Sittingbourne | a | 23 | 52 | 00 | 06 | | | | 00 | 22 | 00 | 28 | | | 00 | 52 | | | | | | | | | |
| Kemsley | d | 23 | 32 | 23 | 53 | 00 | 07 | | | 00 | 23 | 00 | 29 | | 00 | 53 | | | | | | | | | |
| Swale | d | 23 | 40 | | | | | | | | | | | | | | | | | | | | | | |
| Queenborough | d | 23 | 44 | | | | | | | | | | | | | | | | | | | | | | |
| Sheerness-on-Sea | a | 23 | 49 | | | | | | | | | | | | | | | | | | | | | | |
| Teynham | d | | | | | | | | | 00 | 33 | | | | | | | | | | | | | | |
| Faversham | a | | 00 | 03 | 00 | 15 | | | 00 | 33 | 00 | 39 | | | 01 | 03 | | | | | | | | | |
| Selling | d | | | | | | | | | 00 | 43 | | | | | | | | | | | | | | |
| Canterbury East | d | | | | | | | | | | | | | | | | | | | | | | | | |
| Bekesbourne | d | | | | | | | | | | | | | | | | | | | | | | | | |
| Adisham | d | | | | | | | | | | | | | | | | | | | | | | | | |
| Aylesham | d | | | | | | | | | | | | | | | | | | | | | | | | |
| Snowdown | d | | | | | | | | | | | | | | | | | | | | | | | | |
| Shepherds Well | d | | | | | | | | | | | | | | | | | | | | | | | | |
| Kearsney | d | | | | | | | | | | | | | | | | | | | | | | | | |
| Dover Priory | a | | | | | | | | | | | | | | | | | | | | | | | | |
| Whitstable | d | | | | | | | | | 00 | 51 | | | | | | | | | | | | | | |
| Chestfield & Swalecliffe | d | | | | | | | | | 00 | 54 | | | | | | | | | | | | | | |
| Herne Bay | d | | | | | | | | | 00 | 58 | | | | | | | | | | | | | | |
| Birchington-on-Sea | d | | | | | | | | | 01 | 07 | | | | | | | | | | | | | | |
| Westgate-on-Sea | d | | | | | | | | | 01 | 10 | | | | | | | | | | | | | | |
| Margate | d | | | | | | | | | 01 | 14 | | | | | | | | | | | | | | |
| Broadstairs | d | | | | | | | | | 01 | 20 | | | | | | | | | | | | | | |
| Dumpton Park | d | | | | | | | | | 01 | 23 | | | | | | | | | | | | | | |
| Ramsgate | a | | | | | | | | | 01 | 26 | | | | | | | | | | | | | | |

For further services to St Pancras International, Blackfriars and Elephant & Castle and onwards to Bromley South, St Mary Cray and Swanley please refer to table 52

Bus link between Dover Priory and Eastern Docks for ferries to Calais

Table 212

Saturdays

15 December to 18 May

London - Medway, Sheerness-on-Sea, Dover and Ramsgate

Network Diagram - see first Page of Table 212

| | SE | SE | SE | SE | SE | SE | SE | SE | SE | SE | SE | SE | SE | SE | SE | SE | SE | SE | SE | SE | SE | SE | SE |
|--------------------------|-------|-------|-------|-------|-------|----|-------|-------|-------|----|----|-------|-------|-------|-------|-------|-------|-------|----|-------|-------|-------|-------|
| St Pancras International | 00 12 | | | | | | | | | | | | | | | | | | | | | | 06 51 |
| Farringdon | | | | | | | | | | | | | | | | | | | | | | | |
| City Thameslink | | | | | | | | | | | | | | | | | | | | | | | |
| Stratford International | 00 19 | | | | | | | | | | | | | | | | | | | | | | 06 58 |
| Ebbsfleet International | 00a30 | | | | | | | | | | | | | | | | | | | | | | 07 14 |
| London Victoria | | 00 10 | 00 37 | | | | | | | | | 05 22 | | | | | | | | 06 22 | | | |
| London Blackfriars | | | | | | | | | | | | | | | | | | | | | | | |
| Elephant & Castle | | | | | | | | | | | | | | | | | | | | | | | |
| Bromley South | | | | 00 57 | | | | | | | | 05 39 | | | | | | | | 06 39 | | | |
| St Mary Cray | | | | 01 03 | | | | | | | | 05 45 | | | | | | | | 06 45 | | | |
| Swanley | | | | 01 07 | | | | | | | | 05 49 | | | | | | | | 06 49 | | | |
| Farningham Road | | | | 01 12 | | | | | | | | 05 54 | | | | | | | | 06 54 | | | |
| Longfield | | | | 01 16 | | | | | | | | 05 58 | | | | | | | | 06 58 | | | |
| Meopham | | | | 01 20 | | | | | | | | 06 02 | | | | | | | | 07 02 | | | |
| Sole Street | | | | | | | | | | | | 06 05 | | | | | | | | 07 05 | | | |
| London Charing Cross | | | | | 00 18 | | | | | | | | | 05 39 | | | | | | | 06 09 | | 06 39 |
| London Waterloo (East) | | | | | 00 21 | | | | | | | | | 05 42 | | | | | | | 06 12 | | 06 42 |
| London Cannon Street | | | | | | | | | | | | | | | | | | | | | | | |
| London Bridge | | | | | 00 26 | | | | | | | | | | 05 47 | | | | | | 06 17 | | 06 47 |
| Dartford | | | | | 01 07 | | | | | | | | | 05 55 | 06 25 | | | | | | 06 55 | | 07 25 |
| Greenhithe for Bluewater | | | | | 01 12 | | | | | | | | | 06 00 | 06 30 | | | | | | 07 00 | | 07 30 |
| Gravesend | | | | | 01 19 | | | | | | | | | 06 07 | 06 37 | | | | | | 07 07 | | 07 37 |
| Strood | | | | | 01 30 | | | | | | | | | 06 18 | 06 48 | | | | | | 07 18 | | 07 48 |
| Rochester | | | 00 49 | 01 31 | 01 35 | | | | | | | | 06 15 | 06 23 | 06 53 | | | | | | 07 15 | | 07 53 |
| Chatham | | | 00 52 | 01 34 | 01 37 | | | | | | | | 06 17 | 06 25 | 06 55 | | | | | | 07 17 | | 07 55 |
| Gillingham (Kent) | | | 00 57 | 01a38 | 01a44 | | 05 47 | | | | | 06 05 | 06 22 | 06a30 | 07a00 | | | | | | 07 22 | | 08a00 |
| Rainham (Kent) | | | 01 01 | | | | 05 51 | | | | | 06 10 | 06 26 | | | | | | | | 07 26 | | 07 45 |
| Newington | | | 01 05 | | | | 05 55 | | | | | 06 14 | 06 30 | | | | | | | | 07 30 | | |
| Sittingbourne | | | 01 10 | | | | 06 00 | | | | | 06 19 | 06 35 | | | | | | | | 07 35 | | 07 52 |
| Kemsley | | 00 15 | 01 11 | | | | 06 01 | 06 10 | | | | 06 19 | 06 36 | | | 06 40 | | 07 10 | | 07 36 | | 07 40 | 07 53 |
| Swale | | 00 20 | | | | | | 06 15 | | | | | | | | 06 45 | | 07 15 | | 07 36 | | 07 45 | |
| Queenborough | | 00 23 | | | | | | 06 18 | | | | | | | | 06 48 | | 07 18 | | 07 36 | | 07 48 | |
| Sheerness-on-Sea | | 00 27 | | | | | | 06 22 | | | | | | | | 06 52 | | 07 22 | | 07 36 | | 07 52 | |
| Teynham | | 00 32 | | | | | | 06 27 | | | | | | | | 06 57 | | 07 27 | | 07 36 | | 07 57 | |
| Faversham | | | 01 15 | | | | 06 05 | | | | | 06 24 | 06 40 | | | | | | | | 07 40 | | |
| Selling | | | 01 23 | | | | 06 11 | | | | | 06 31 | 06 46 | | | | | | | | 07 46 | | 08 03 |
| Canterbury East | | | 01 24 | | | | 06 12 | | 06 17 | | | 06 33 | 06 47 | | | | | | | | 07 47 | | |
| Bekesbourne | | | | | | | 06 16 | | | | | | | | | | 06 50 | | | | 07 47 | | |
| Adisham | | | | | | | 06 26 | | | | | | | | | | 06 54 | | | | 07 47 | | |
| Aylesham | | | | | | | 06 30 | | | | | | | | | | 07 04 | | | | 07 48 | | |
| Snowdown | | | | | | | 06 34 | | | | | | | | | | 07 08 | | | | 07 48 | | |
| Shepherds Well | | | | | | | 06 37 | | | | | | | | | | 07 12 | | | | 07 48 | | |
| Kearsney | | | | | | | 06 39 | | | | | | | | | | 07 15 | | | | 07 48 | | |
| Dover Priory | | | | | | | 06 43 | | | | | | | | | | 07 17 | | | | 07 48 | | |
| Whitstable | | | | | | | 06 48 | | | | | | | | | | 07 21 | | | | 07 48 | | |
| Chestfield & Swalecliffe | | | | | | | 06 53 | | | | | | | | | | 07 26 | | | | 07 48 | | |
| Herne Bay | | | 01 32 | | | | | | | | | 06 25 | 06 41 | 06 55 | | | | | | | 07 31 | | |
| Birchington-on-Sea | | | 01 35 | | | | | | | | | 06 28 | 06 44 | 06 58 | | | | | | | 07 31 | | |
| Westgate-on-Sea | | | 01 39 | | | | | | | | | 06 32 | 06 48 | 07 02 | | | | | | | 07 31 | | |
| Margate | | | 01 48 | | | | | | | | | 06 41 | 06 57 | 07 11 | | | | | | | 07 31 | | |
| Broadstairs | | | 01 51 | | | | | | | | | 06 44 | 07 00 | 07 14 | | | | | | | 07 31 | | |
| Dumpton Park | | | 01 55 | | 05 53 | | | | | | | 06 48 | 06 53 | 07 04 | 07 18 | | | | | | 07 31 | | |
| Ramsgate | | | 02 01 | | 05 59 | | | | | | | 06 54 | 06 59 | 07 10 | 07 24 | | | | | | 07 31 | | |
| | | | 02 04 | | | | | | | | | 06 57 | 07 13 | 07 27 | | | | | | | 07 31 | | |
| | | | 02 07 | | 06 04 | | | | | | | 07 00 | 07 04 | 07 17 | 07 30 | | | | | | 08 04 | | 08 30 |

For further services to St Pancras International, Blackfriars and Elephant & Castle and onwards to Bromley South, St Mary Cray and Swanley please refer to table 52

Bus link between Dover Priory and Eastern Docks for ferries to Calais

Table 212

Saturdays

15 December to 18 May

London - Medway, Sheerness-on-Sea, Dover and Ramsgate

Network Diagram - see first Page of Table 212

| | SE | SE | SE | SE | SE | SE | SE | SE | SE | SE | SE | SE | SE | SE | SE | SE | SE | SE | SE | SE |
|--------------------------|-------|-------|-------|-------|-------|----|----|----|----|----|----|----|----|----|----|----|----|----|----|----|
| St Pancras International | 1 | 1 | 1 | 1 | 1 | 1 | 1 | 1 | 1 | 1 | 1 | 1 | 1 | 1 | 1 | 1 | 1 | 1 | 1 | 1 |
| Farringdon | | | | | | | | | | | | | | | | | | | | |
| City Thameslink | | | | | | | | | | | | | | | | | | | | |
| Stratford International | | | | | | | | | | | | | | | | | | | | |
| Ebbsfleet International | | | | | | | | | | | | | | | | | | | | |
| London Victoria | 06 58 | | | | | | | | | | | | | | | | | | | |
| London Blackfriars | | | | | | | | | | | | | | | | | | | | |
| Elephant & Castle | | | | | | | | | | | | | | | | | | | | |
| Bromley South | 07 19 | | | | | | | | | | | | | | | | | | | |
| St Mary Cray | 07 25 | | | | | | | | | | | | | | | | | | | |
| Swanley | 07 29 | | | | | | | | | | | | | | | | | | | |
| Farningham Road | 07 34 | | | | | | | | | | | | | | | | | | | |
| Longfield | 07 38 | | | | | | | | | | | | | | | | | | | |
| Meopham | 07 42 | | | | | | | | | | | | | | | | | | | |
| Sole Street | 07 45 | | | | | | | | | | | | | | | | | | | |
| London Charing Cross | | | | | | | | | | | | | | | | | | | | |
| London Waterloo (East) | | | | | | | | | | | | | | | | | | | | |
| London Cannon Street | | | | | | | | | | | | | | | | | | | | |
| London Bridge | | | | | | | | | | | | | | | | | | | | |
| Dartford | | | | | | | | | | | | | | | | | | | | |
| Greenhithe for Bluewater | | | | | | | | | | | | | | | | | | | | |
| Gravesend | | | | | | | | | | | | | | | | | | | | |
| Strood | | | | | | | | | | | | | | | | | | | | |
| Rochester | 07 56 | | | | | | | | | | | | | | | | | | | |
| Chatham | 07 59 | | | | | | | | | | | | | | | | | | | |
| Gillingham (Kent) | 08a03 | | | | | | | | | | | | | | | | | | | |
| Rainham (Kent) | | | | | | | | | | | | | | | | | | | | |
| Newington | | | | | | | | | | | | | | | | | | | | |
| Sittingbourne | | | | | | | | | | | | | | | | | | | | |
| Kemsley | | | 08 10 | | | | | | | | | | | | | | | | | |
| Swale | | | 08 15 | | | | | | | | | | | | | | | | | |
| Queenborough | | | 08 18 | | | | | | | | | | | | | | | | | |
| Sheerness-on-Sea | | | 08 22 | | | | | | | | | | | | | | | | | |
| Teynham | | | 08 27 | | | | | | | | | | | | | | | | | |
| Faversham | | | | | | | | | | | | | | | | | | | | |
| Selling | | 07 50 | | 08 13 | 08 15 | | | | | | | | | | | | | | | |
| Canterbury East | | 07 54 | | | | | | | | | | | | | | | | | | |
| Bekesbourne | | 08 04 | | | 08 29 | | | | | | | | | | | | | | | |
| Adisham | | 08 08 | | | | | | | | | | | | | | | | | | |
| Aylesham | | 08 12 | | | | | | | | | | | | | | | | | | |
| Snowdown | | 08 15 | | | | | | | | | | | | | | | | | | |
| Shepherds Well | | 08 17 | | | | | | | | | | | | | | | | | | |
| Kearsney | | 08 21 | | | | | | | | | | | | | | | | | | |
| Dover Priory | | 08 26 | | | | | | | | | | | | | | | | | | |
| Whitstable | | 08 31 | | | 08 48 | | | | | | | | | | | | | | | |
| Chestfield & Swalecliffe | | | | | | | | | | | | | | | | | | | | |
| Herne Bay | | | | | | | | | | | | | | | | | | | | |
| Birchington-on-Sea | | | | | | | | | | | | | | | | | | | | |
| Westgate-on-Sea | | | | | | | | | | | | | | | | | | | | |
| Margate | | | | | | | | | | | | | | | | | | | | |
| Broadstairs | | | | | | | | | | | | | | | | | | | | |
| Dumpton Park | | | | | | | | | | | | | | | | | | | | |
| Ramsgate | | | | | | | | | | | | | | | | | | | | |

For further services to St Pancras International, Blackfriars and Elephant & Castle and onwards to Bromley South, St Mary Cray and Swanley please refer to table 52

Bus link between Dover Priory and Eastern Docks for ferries to Calais

Table 212

Saturdays

15 December to 18 May

London - Medway, Sheerness-on-Sea, Dover and Ramsgate

Network Diagram - see first Page of Table 212

| | SE 1 | SE | SE 1 | SE | SE | SE | SE 1 | SE | SE | SE | SE | SE 1 A C | SE | SE 1 | SE | SE | SE | SE 1 A C |
|----------------------------------|---------|-------|---------|-------|-------|-------|---------|-------|-------|-------|-------|-------------------|-------|---------|-------|-------|-------|-------------------|
| St Pancras International 1.5 ⊕ d | | | | | | 09 25 | | | | | | 09 55 | | | | | 10 22 | |
| Farringdon d | | | | | | | | | | | | | | | | | | |
| City Thameslink d | | | | | | | | | | | | | | | | | | |
| Stratford International ⊕ d | | | | | | 09 32 | | | | | | 10 02 | | | | | 10 32 | |
| Ebbsfleet International d | | | | | | 09 44 | | | | | | 10 14 | | | | | 10 44 | |
| London Victoria 1.5 ⊕ d | 08 52 | | 08 58 | | | | 09 22 | | | | | | 09 52 | | 09 58 | | | 10 22 |
| London Blackfriars 3. ⊕ d | | | | | | | | | | | | | | | | | | |
| Elephant & Castle ⊕ d | | | | | | | | | | | | | | | | | | |
| Bromley South 2. d | 09 09 | | 09 19 | | | | 09 39 | | | | | 10 09 | | 10 19 | | | | 10 39 |
| St Mary Cray d | | | 09 25 | | | | | | | | | | | 10 25 | | | | |
| Swanley 2. d | | | 09 29 | | | | | | | | | | | 10 29 | | | | |
| Farningham Road d | | | 09 34 | | | | | | | | | | | 10 34 | | | | |
| Longfield d | 09 22 | | 09 38 | | | | 09 52 | | | | | 10 22 | | 10 38 | | | | 10 52 |
| Meopham d | 09 27 | | 09 42 | | | | 09 57 | | | | | 10 27 | | 10 42 | | | | 10 57 |
| Sole Street d | | | 09 45 | | | | | | | | | | | 10 45 | | | | |
| London Charing Cross 2. ⊕ d | | 08 39 | | | | | | 09 09 | | | | | 09 39 | | | | | |
| London Waterloo (East) 2. ⊕ d | | 08 42 | | | | | | 09 12 | | | | | 09 42 | | | | | |
| London Cannon Street 2. ⊕ d | | | | | | | | | | | | | | | | | | |
| London Bridge 2. ⊕ d | | 08 47 | | | | | | 09 17 | | | | | 09 47 | | | | | |
| Dartford 2. d | | 09 25 | | | | | | 09 55 | | | | | 10 25 | | | | | |
| Greenhithe for Bluewater d | | 09 30 | | | | | | 10 00 | | | | | 10 30 | | | | | |
| Gravesend 2. d | | 09 37 | | | 09 48 | | | 10 07 | | 10 18 | | | 10 37 | | | 10 48 | | |
| Strood 2. d | | 09 48 | | | 09 58 | | | 10 18 | | 10 28 | | | 10 48 | | | 10 58 | | |
| Rochester 2. d | 09 39 | 09 53 | 09 56 | 10 03 | | | 10 09 | 10 23 | | 10 33 | 10 39 | 10 53 | 10 56 | 11 03 | | | | 11 09 |
| Chatham 2. d | 09 42 | 09 55 | 09 59 | 10 05 | | | 10 12 | 10 25 | | 10 35 | 10 42 | 10 55 | 10 59 | 11 05 | | | | 11 12 |
| Gillingham (Kent) 2. d | 09 47 | 10a00 | 10a03 | 10 10 | | | 10 17 | 10a30 | | 10 40 | 10 47 | 11a00 | 11a03 | 11 10 | | | | 11 17 |
| Rainham (Kent) d | 09 51 | | | 10 15 | | | 10 21 | | | 10 45 | 10 51 | | | 11 15 | | | | 11 21 |
| Newington d | 09 55 | | | | | | | | | | 10 55 | | | | | | | |
| Sittingbourne 2. a | 10 00 | | | 10 22 | | | 10 28 | | | 10 52 | | | | 11 22 | | | | 11 28 |
| Kemsley d | 10 01 | | | 10 10 | 10 23 | | 10 29 | | 10 40 | 10 53 | 11 01 | | | 11 10 | 11 23 | | | 11 29 |
| Swale d | | | | 10 15 | | | | | 10 45 | | | | | 11 15 | | | | |
| Queenborough d | | | | 10 18 | | | | | 10 48 | | | | | 11 18 | | | | |
| Sheerness-on-Sea a | | | | 10 22 | | | | | 10 52 | | | | | 11 22 | | | | |
| Teynham d | | | | 10 27 | | | | | 10 57 | | | | | 11 27 | | | | |
| Faversham 2. a | 10 09 | | | 10 33 | | | 10 33 | 10 39 | | 11 03 | 11 09 | | | 11 33 | | | | 11 39 |
| Selling d | 10 13 | 10 15 | | | | | 10 43 | 10 45 | | | 11 13 | 11 15 | | | | | | 11 43 |
| Canterbury East 2. d | | 10 29 | | | | | 10 49 | | | | 11 29 | | | | | | | 11 49 |
| Bekesbourne d | | | | | | | 10 59 | | | | | | | | | | | 11 59 |
| Adisham d | | | | | | | 11 03 | | | | | | | | | | | 12 03 |
| Aylesham d | | | | | | | 11 07 | | | | | | | | | | | 12 07 |
| Snowdown d | | | | | | | 11 10 | | | | | | | | | | | 12 10 |
| Shepherds Well d | | | | | | | 11 12 | | | | | | | | | | | 12 12 |
| Kearsney d | | | | | | | 11 16 | | | | | | | | | | | 12 16 |
| Dover Priory 2. a | 10 48 | | | | | | 11 21 | 11 27 | | | 11 48 | | | | | | | 12 21 |
| Whitstable d | 10 21 | | | | | | 10 51 | | | | 11 21 | | | | | | | 11 51 |
| Chestfield & Swalecliffe d | | | | | | | 10 54 | | | | | | | | | | | 11 54 |
| Herne Bay d | 10 26 | | | | | | 10 58 | | | | 11 26 | | | | | | | 11 58 |
| Birchington-on-Sea d | 10 35 | | | | | | 11 07 | | | | 11 35 | | | | | | | 12 07 |
| Westgate-on-Sea d | | | | | | | 11 10 | | | | | | | | | | | 12 10 |
| Margate 2. d | 10 41 | | | | | | 10 53 | 11 14 | | | 11 41 | | | | 11 53 | | | 12 14 |
| Broadstairs d | 10 46 | | | | | | 10 59 | 11 20 | | | 11 46 | | | | 11 59 | | | 12 20 |
| Dumpton Park d | | | | | | | 11 23 | | | | | | | | | | | 12 23 |
| Ramsgate 2. a | 10 51 | | | | | | 11 04 | 11 26 | | | 11 51 | | | | 12 04 | | | 12 26 |

A C to Margate

For further services to St Pancras International, Blackfriars and Elephant & Castle and onwards to Bromley South, St Mary Cray and Swanley please refer to table 52

Bus link between Dover Priory and Eastern Docks for ferries to Calais

Table 212

Saturdays

15 December to 18 May

London - Medway, Sheerness-on-Sea, Dover and Ramsgate

Network Diagram - see first Page of Table 212

| | SE | SE | SE | SE A A | SE | SE A | SE | SE | SE | SE | SE A A | SE | SE | SE | SE A A | SE | SE | SE A | SE | SE |
|--|-------|-------|-------|--------------|-------|---------|----|----|-------|-------|--------------|-------|-------|-------|--------------|-------|-------|---------|----|-------|
| St Pancras International 15 ⊕ d | | | 10 52 | | | | | | 11 22 | | | | | | 11 55 | | | | | 12 22 |
| Farringdon d | | | | | | | | | | | | | | | | | | | | |
| City Thameslink d | | | | | | | | | | | | | | | | | | | | |
| Stratford International ⊕ d | | | 10 59 | | | | | | 11 32 | | | | | | 12 02 | | | | | 12 32 |
| Ebbsfleet International d | | | 11 14 | | | | | | 11 44 | | | | | | 12 14 | | | | | 12 44 |
| London Victoria 15 ⊕ d | | | | 10 52 | | 10 58 | | | | | | | | | 11 22 | | | | | 11 52 |
| London Blackfriars 3 ⊕ d | | | | | | | | | | | | | | | | | | | | 11 58 |
| Elephant & Castle ⊕ d | | | | | | | | | | | | | | | | | | | | |
| Bromley South 4 d | | | | 11 09 | | 11 19 | | | | | 11 39 | | | | 12 09 | | | | | 12 19 |
| St Mary Cray d | | | | | | 11 25 | | | | | | | | | | | | | | 12 25 |
| Swanley 4 d | | | | | | 11 29 | | | | | | | | | | | | | | 12 29 |
| Farningham Road d | | | | | | 11 34 | | | | | | | | | | | | | | 12 34 |
| Longfield d | | | | 11 22 | | 11 38 | | | | 11 52 | | | | | 12 22 | | | | | 12 38 |
| Meopham d | | | | 11 27 | | 11 42 | | | | 11 57 | | | | | 12 27 | | | | | 12 42 |
| Sole Street d | | | | | | 11 45 | | | | | | | | | | | | | | 12 45 |
| London Charing Cross 4 ⊕ d | 10 09 | | | | | 10 39 | | | | | | | 11 09 | | | | | | | 11 39 |
| London Waterloo (East) 4 ⊕ d | 10 12 | | | | | 10 42 | | | | | | | 11 12 | | | | | | | 11 42 |
| London Cannon Street 4 ⊕ d | | | | | | | | | | | | | | | | | | | | |
| London Bridge 4 ⊕ d | 10 17 | | | | | 10 47 | | | | | | | 11 17 | | | | | | | 11 47 |
| Dartford 4 d | 10 55 | | | | | 11 25 | | | | | | | 11 55 | | | | | | | 12 25 |
| Greenhithe for Bluewater d | 11 00 | | | | | 11 30 | | | | | | | 12 00 | | | | | | | 12 30 |
| Gravesend 4 d | 11 07 | | 11 18 | | | 11 37 | | | 11 48 | | | | 12 07 | | 12 18 | | | | | 12 37 |
| Strood 4 d | 11 18 | | 11 28 | | | 11 48 | | | 11 58 | | | | 12 18 | | 12 28 | | | | | 12 48 |
| Rochester 4 d | 11 23 | 11 33 | 11 39 | 11 39 | 11 53 | 11 56 | | | 12 03 | | 12 09 | 12 23 | 12 33 | 12 39 | 12 39 | 12 53 | 12 56 | | | 13 03 |
| Chatham 4 d | 11 25 | 11 35 | 11 42 | 11 42 | 11 55 | 11 59 | | | 12 05 | | 12 12 | 12 25 | 12 35 | 12 42 | 12 42 | 12 55 | 12 59 | | | 13 05 |
| Gillingham (Kent) 4 d | 11a30 | 11 40 | 11 47 | 12a00 | 12a03 | | | | 12 10 | | 12 17 | 12a30 | 12 40 | 12 47 | 12 47 | 13a00 | 13a03 | | | 13 10 |
| Rainham (Kent) d | | 11 45 | 11 51 | | | | | | 12 15 | | 12 21 | | 12 45 | 12 51 | 12 51 | | | | | 13 15 |
| Newington d | | | 11 55 | | | | | | | | | | | 12 55 | | | | | | |
| Sittingbourne 4 d | | 11 52 | 12 00 | | | | | | 12 22 | | 12 28 | | | 12 52 | 13 00 | | | | | 13 22 |
| Kemsley d | 11 40 | 11 53 | 12 01 | | | 12 10 | | | 12 23 | | 12 29 | | 12 40 | 12 53 | 13 01 | | | | | 13 10 |
| Swale d | 11 45 | | | | | 12 15 | | | | | | | 12 45 | | | | | | | 13 15 |
| Queenborough d | 11 48 | | | | | 12 18 | | | | | | | 12 48 | | | | | | | 13 18 |
| Sheerness-on-Sea d | 11 52 | | | | | 12 22 | | | | | | | 12 52 | | | | | | | 13 22 |
| Teynham d | 11 57 | | | | | 12 27 | | | | | | | 12 57 | | | | | | | 13 27 |
| Faversham 4 d | | 12 03 | 12 09 | | | | | | 12 33 | | 12 33 | 12 39 | | | 13 03 | | | | | 13 33 |
| Selling d | | | 12 13 | 12 15 | | | | | | | 12 43 | 12 45 | | | 13 13 | 13 15 | | | | |
| Canterbury East 4 d | | | | 12 29 | | | | | | | 12 49 | | | | 13 29 | | | | | |
| Bekesbourne d | | | | | | | | | | | 12 59 | | | | | | | | | |
| Adisham d | | | | | | | | | | | 13 03 | | | | | | | | | |
| Aylesham d | | | | | | | | | | | 13 07 | | | | | | | | | |
| Snowdown d | | | | | | | | | | | 13 10 | | | | | | | | | |
| Shepherds Well d | | | | | | | | | | | 13 12 | | | | | | | | | |
| Kearsney d | | | | | | | | | | | 13 16 | | | | | | | | | |
| Dover Priory 4 a | | | | 12 48 | | | | | | | 13 21 | | | | 13 48 | | | | | |
| Whitstable d | | | 12 21 | | | | | | | | 13 27 | | | | | | | | | |
| Chestfield & Swalecliffe d | | | | | | | | | | | 12 51 | | | | 13 21 | | | | | |
| Herne Bay d | | | 12 26 | | | | | | | | 12 54 | | | | 13 26 | | | | | |
| Birchington-on-Sea d | | | 12 35 | | | | | | | | 12 58 | | | | 13 35 | | | | | |
| Westgate-on-Sea d | | | | | | | | | | | 13 07 | | | | | | | | | |
| Margate 4 d | | | 12 41 | | | | | | | 12 53 | 13 14 | | | | 13 41 | | | | | 13 53 |
| Broadstairs d | | | 12 46 | | | | | | | 12 59 | 13 20 | | | | 13 46 | | | | | 13 59 |
| Dumpton Park d | | | | | | | | | | | 13 23 | | | | | | | | | |
| Ramsgate 4 a | | | 12 51 | | | | | | | 13 04 | 13 26 | | | | 13 51 | | | | | 14 04 |

A to Margate

For further services to St Pancras International, Blackfriars and Elephant & Castle and onwards to Bromley South, St Mary Cray and Swanley please refer to table 52

Bus link between Dover Priory and Eastern Docks for ferries to Calais

Table 212

Saturdays

15 December to 18 May

London - Medway, Sheerness-on-Sea, Dover and Ramsgate

Network Diagram - see first Page of Table 212

| | SE 1 A A | SE | SE | SE | SE 1 A A | SE | SE 1 | SE | SE | SE | SE | SE 1 A A | SE | SE | SE | SE 1 A A | SE | SE 1 | SE |
|-----------------------------|-------------------|-------|-------|-------|-------------------|-------|---------|-------|-------|-------|-------|-------------------|-------|-------|-------|-------------------|-------|---------|-------|
| St Pancras International 15 | d | | | | 12 52 | | | | | | | | | | | 13 55 | | | |
| Farringdon | d | | | | | | | | | | | | | | | | | | |
| City Thameslink | d | | | | | | | | | | | | | | | | | | |
| Stratford International | d | | | | 12 59 | | | | | | | | | | | 14 02 | | | |
| Ebbsfleet International | d | | | | 13 14 | | | | | | | | | | | 14 14 | | | |
| London Victoria 15 | d | 12 22 | | | | 12 52 | | 12 58 | | | | | 13 22 | | | | | | 13 58 |
| London Blackfriars 8 | d | | | | | | | | | | | | | | | | | | |
| Elephant & Castle | d | | | | | | | | | | | | | | | | | | |
| Bromley South 4 | d | 12 39 | | | | 13 09 | | 13 19 | | | | | 13 39 | | | | | | 14 19 |
| St Mary Cray | d | | | | | | | 13 25 | | | | | | | | | | | 14 25 |
| Swanley 4 | d | | | | | | | 13 29 | | | | | | | | | | | 14 29 |
| Farningham Road | d | | | | | | | 13 34 | | | | | | | | | | | 14 34 |
| Longfield | d | 12 52 | | | | 13 22 | | 13 38 | | | | | 13 52 | | | | | | 14 38 |
| Meopham | d | 12 57 | | | | 13 27 | | 13 42 | | | | | 13 57 | | | | | | 14 42 |
| Sole Street | d | | | | | | | 13 45 | | | | | | | | | | | 14 45 |
| London Charing Cross 4 | d | | 12 09 | | | | | 12 39 | | | | | | 13 09 | | | | | 13 39 |
| London Waterloo (East) 4 | d | | 12 12 | | | | | 12 42 | | | | | | 13 12 | | | | | 13 42 |
| London Cannon Street 4 | d | | | | | | | | | | | | | | | | | | |
| London Bridge 4 | d | | 12 17 | | | | | 12 47 | | | | | | 13 17 | | | | | 13 47 |
| Dartford 4 | d | | 12 55 | | | | | 13 25 | | | | | | 13 55 | | | | | 14 25 |
| Greenhithe for Bluewater | d | | 13 00 | | | | | 13 30 | | | | | | 14 00 | | | | | 14 30 |
| Gravesend 4 | d | | 13 07 | | 13 18 | | | 13 37 | | | 13 48 | | | 14 07 | | 14 18 | | | 14 37 |
| Strood 4 | d | | 13 18 | | 13 28 | | | 13 48 | | | 13 58 | | | 14 18 | | 14 28 | | | 14 48 |
| Rochester 4 | d | 13 09 | 13 23 | | 13 33 | 13 39 | 13 53 | 13 56 | | 14 03 | | | 14 09 | 14 23 | 14 33 | 14 39 | 14 53 | 14 56 | |
| Chatham 4 | d | 13 12 | 13 25 | | 13 35 | 13 42 | 13 55 | 13 59 | | 14 05 | | | 14 12 | 14 25 | 14 35 | 14 42 | 14 55 | 14 59 | |
| Gillingham (Kent) 4 | d | 13 17 | 13a30 | | 13 40 | 13 47 | 14a00 | 14a03 | | 14 10 | | | 14 17 | 14a30 | 14 40 | 14 47 | 15a00 | 15a03 | |
| Rainham (Kent) | d | 13 21 | | | 13 45 | 13 51 | | | | 14 15 | | | 14 21 | | 14 45 | 14 51 | | | |
| Newington | d | | | | | 13 55 | | | | | | | | | 14 55 | | | | |
| Sittingbourne 4 | a | 13 29 | | | 13 52 | 14 00 | | | | 14 22 | | | 14 28 | | 14 52 | 15 00 | | | |
| Kemsley | d | 13 29 | | 13 40 | 13 53 | 14 01 | | | 14 10 | 14 23 | | | 14 29 | | 14 40 | 14 53 | 15 01 | | 15 10 |
| Swale | d | | | 13 45 | | | | | 14 15 | | | | | | 14 45 | | | | 15 15 |
| Queenborough | d | | | 13 48 | | | | | 14 18 | | | | | | 14 48 | | | | 15 18 |
| Sheenborough | d | | | 13 52 | | | | | 14 22 | | | | | | 14 52 | | | | 15 22 |
| Sheerness-on-Sea | a | | | 13 57 | | | | | 14 27 | | | | | | 14 57 | | | | 15 27 |
| Teynham | a | 13 33 | | | | | | | | | | | 14 33 | | | | | | |
| Faversham 4 | a | 13 39 | | | 14 03 | 14 09 | | | | 14 33 | | | 14 39 | | | 15 03 | | 15 09 | |
| Selling | d | 13 43 | 13 45 | | | 14 13 | 14 15 | | | | | 14 43 | 14 45 | | | 15 13 | 15 15 | | |
| Canterbury East 4 | d | | 13 49 | | | | | | | | | | 14 49 | | | | | | |
| Bekesbourne | d | | 13 59 | | | | 14 29 | | | | | | 14 59 | | | | | 15 29 | |
| Adisham | d | | 14 03 | | | | | | | | | | 15 03 | | | | | | |
| Aylesham | d | | 14 07 | | | | | | | | | | 15 07 | | | | | | |
| Snowdown | d | | 14 10 | | | | | | | | | | 15 10 | | | | | | |
| Shepherds Well | d | | 14 12 | | | | | | | | | | 15 12 | | | | | | |
| Kearsney | d | | 14 16 | | | | | | | | | | 15 16 | | | | | | |
| Dover Priory 4 | a | | 14 21 | | | | | | | | | | 15 21 | | | | | | |
| Whitstable | d | | 14 27 | | | | 14 48 | | | | | | 15 27 | | | | | 15 48 | |
| Chestfield & Swalecliffe | d | 13 51 | | | | 14 21 | | | | | | | 14 51 | | | | | 15 21 | |
| Herne Bay | d | 13 54 | | | | 14 26 | | | | | | | 14 54 | | | | | 15 26 | |
| Birchington-on-Sea | d | 13 58 | | | | 14 35 | | | | | | | 14 58 | | | | | 15 35 | |
| Westgate-on-Sea | d | 14 07 | | | | | | | | | | | 15 07 | | | | | | |
| Margate 4 | d | 14 10 | | | | | | | | | | | 15 10 | | | | | | |
| Broadstairs | d | 14 14 | | | | 14 41 | | | | 14 53 | | | 15 14 | | | | | 15 41 | |
| Dumpton Park | d | 14 20 | | | | 14 46 | | | | 14 59 | | | 15 20 | | | | | 15 46 | |
| Ramsgate 4 | a | 14 23 | | | | | | | | | | | 15 23 | | | | | | |
| Ramsgate 4 | a | 14 26 | | | | 14 51 | | | | 15 04 | | | 15 26 | | | | | 15 51 | |

A to Margate

For further services to St Pancras International, Blackfriars and Elephant & Castle and onwards to Bromley South, St Mary Cray and Swanley please refer to table 52

Bus link between Dover Priory and Eastern Docks for ferries to Calais

Table 212

Saturdays

15 December to 18 May

London - Medway, Sheerness-on-Sea, Dover and Ramsgate

Network Diagram - see first Page of Table 212

| | SE | SE | SE 1 A A | SE | SE | SE | SE 1 A A | | SE | SE 1 | SE | SE | SE | SE 1 A A | SE | SE | SE | SE | SE 1 A A | SE |
|---------------------------------|-------|-------|-------------------|-------|-------|-------|-------------------|-------|-------|---------|----|-------|-------|-------------------|-------|-------|----|-------|-------------------|-------|
| St Pancras International 15 ⊕ d | 14 25 | | | | | | 14 55 | | | | | | | 15 25 | | | | | 15 55 | |
| Farringdon d | | | | | | | | | | | | | | | | | | | | |
| City Thameslink d | | | | | | | | | | | | | | | | | | | | |
| Stratford International ⊕ d | 14 32 | | | | | | 15 02 | | | | | | | 15 32 | | | | | 16 02 | |
| Ebbsfleet International d | 14 44 | | | | | | 15 14 | | | | | | | 15 44 | | | | | 16 14 | |
| London Victoria 15 ⊕ d | | | 14 22 | | | | 14 52 | | | 14 58 | | | | 15 22 | | | | | 15 52 | |
| London Blackfriars 8 ⊕ d | | | | | | | | | | | | | | | | | | | | |
| Elephant & Castle ⊕ d | | | | | | | | | | | | | | | | | | | | |
| Bromley South 14 d | | | 14 39 | | | | 15 09 | | | 15 19 | | | | 15 39 | | | | | 16 09 | |
| St Mary Cray d | | | | | | | | | | 15 25 | | | | | | | | | | |
| Swanley 14 d | | | | | | | | | | 15 29 | | | | | | | | | | |
| Farningham Road d | | | | | | | | | | 15 34 | | | | | | | | | | |
| Longfield d | | | 14 52 | | | | 15 22 | | | 15 38 | | | | 15 52 | | | | | 16 22 | |
| Meopham d | | | 14 57 | | | | 15 27 | | | 15 42 | | | | 15 57 | | | | | 16 27 | |
| Sole Street d | | | | | | | | | | 15 45 | | | | | | | | | | |
| London Charing Cross 14 ⊕ d | | | | 14 09 | | | | | 14 39 | | | | | | 15 09 | | | | | 15 39 |
| London Waterloo (East) 14 ⊕ d | | | | 14 12 | | | | | 14 42 | | | | | | 15 12 | | | | | 15 42 |
| London Cannon Street 14 ⊕ d | | | | | | | | | | | | | | | | | | | | |
| London Bridge 14 ⊕ d | | | | 14 17 | | | | | 14 47 | | | | | 15 17 | | | | | | 15 47 |
| Dartford 14 d | | | | 14 55 | | | | | 15 25 | | | | | 15 55 | | | | | | 16 25 |
| Greenhithe for Bluewater d | | | | 15 00 | | | | | 15 30 | | | | | 16 00 | | | | | | 16 30 |
| Gravesend 14 d | 14 48 | | | 15 07 | | 15 18 | | | 15 37 | | | 15 48 | | 16 07 | | | | | 16 18 | 16 37 |
| Strood 14 d | 14 58 | | | 15 18 | | 15 28 | | | 15 48 | | | 15 58 | | 16 18 | | | | | 16 28 | 16 48 |
| Rochester 14 d | 15 03 | | 15 09 | 15 23 | | 15 33 | 15 39 | | 15 53 | 15 56 | | 16 03 | | 16 09 | 16 23 | | | 16 33 | 16 39 | 16 53 |
| Chatham 14 d | 15 05 | | 15 12 | 15 25 | | 15 35 | 15 42 | | 15 55 | 15 59 | | 16 05 | | 16 12 | 16 25 | | | 16 35 | 16 42 | 16 55 |
| Gillingham (Kent) 14 d | 15 10 | | 15 17 | 15a30 | | 15 40 | 15 47 | | 16a00 | 16a03 | | 16 10 | | 16 17 | 16a30 | | | 16 40 | 16 47 | 17a00 |
| Rainham (Kent) d | 15 15 | | 15 21 | | | 15 45 | 15 51 | | | | | 16 15 | | 16 21 | | | | 16 45 | 16 51 | |
| Newington d | | | | | | | 15 55 | | | | | | | | | | | | 16 55 | |
| Sittingbourne 14 d | 15 22 | | 15 28 | | | 15 52 | 16 00 | | | | | 16 22 | | 16 28 | | | | 16 52 | 17 00 | |
| Kemsley d | 15 23 | | 15 29 | | 15 40 | 15 53 | 16 01 | | | | | 16 10 | 16 23 | 16 29 | | 16 40 | | 16 53 | 17 01 | |
| Swale d | | | | | 15 45 | | | | | | | 16 15 | | | | 16 45 | | | | |
| Queenborough d | | | | | 15 48 | | | | | | | 16 18 | | | | 16 48 | | | | |
| Sheerness-on-Sea a | | | | | 15 52 | | | | | | | 16 22 | | | | 16 52 | | | | |
| Teynham d | | | 15 33 | | | | | | | | | | | 16 33 | | | | | | |
| Faversham 14 a | 15 33 | | 15 39 | | | 16 03 | 16 09 | | | | | 16 33 | | 16 39 | | | | 17 03 | 17 09 | |
| Selling d | | | 15 43 | 15 45 | | | 16 13 | 16 15 | | | | 16 43 | 16 45 | | | | | 17 13 | 17 15 | |
| Canterbury East 14 d | | | 15 49 | | | | | | | | | 16 49 | | | | | | | | |
| Bekesbourne d | | | 15 59 | | | | | | | | | 16 59 | | | | | | | | |
| Adisham d | | | 16 03 | | | | | | | | | 17 03 | | | | | | | | |
| Aylesham d | | | 16 07 | | | | | | | | | 17 07 | | | | | | | | |
| Snowdown d | | | 16 10 | | | | | | | | | 17 10 | | | | | | | | |
| Shepherds Well d | | | 16 12 | | | | | | | | | 17 12 | | | | | | | | |
| Kearsney d | | | 16 16 | | | | | | | | | 17 16 | | | | | | | | |
| Dover Priory 14 a | | | 16 21 | | | | 16 48 | | | | | 17 21 | | | | | | | | |
| Whitstable d | | | 16 27 | | | | | | | | | 17 27 | | | | | | | | |
| Chestfield & Swalecliffe d | | | 15 51 | | | | 16 21 | | | | | 16 51 | | | | | | | 17 21 | |
| Herne Bay d | | | 15 54 | | | | | | | | | 16 54 | | | | | | | | |
| Birchington-on-Sea d | | | 15 58 | | | | 16 26 | | | | | 16 58 | | | | | | | 17 26 | |
| Westgate-on-Sea d | | | 16 07 | | | | 16 35 | | | | | 17 07 | | | | | | | 17 35 | |
| Margate 14 d | | | 16 10 | | | | | | | | | 17 10 | | | | | | | | |
| Broadstairs d | | 15 53 | 16 14 | | | | 16 41 | | | | | 16 53 | 17 14 | | | | | | 17 41 | |
| Dumpton Park d | | 15 59 | 16 20 | | | | 16 46 | | | | | 16 59 | 17 20 | | | | | | 17 46 | |
| Ramsgate 14 a | | 16 04 | 16 26 | | | | 16 51 | | | | | 17 04 | 17 26 | | | | | | 17 51 | |

A 14 to Margate

For further services to St Pancras International, Blackfriars and Elephant & Castle and onwards to Bromley South, St Mary Cray and Swanley please refer to table 52

Bus link between Dover Priory and Eastern Docks for ferries to Calais

Table 212

Saturdays

15 December to 18 May

London - Medway, Sheerness-on-Sea, Dover and Ramsgate

Network Diagram - see first Page of Table 212

| | SE | SE | SE | SE | SE | SE | SE | SE | SE | SE | SE | SE | SE | SE | SE | SE | SE | SE | SE |
|---------------------------------|-------|-------|-------|----|----|-------|-------|-------|-------|-------|-------|-------|-------|-------|-------|----|-------|-------|-------|
| | 1 | | | | | 1 | | | | 1 | | | | | 1 | | | | |
| | A | | | | | A | | | | A | | | | | A | | | | |
| | ⌂ | | | | | ⌂ | | | | ⌂ | | | | | ⌂ | | | | |
| St Pancras International 15 ⊕ d | | | 16 25 | | | | | 16 55 | | | | | | | 17 25 | | | | 17 55 |
| Farringdon d | | | | | | | | | | | | | | | | | | | |
| City Thameslink d | | | | | | | | | | | | | | | | | | | |
| Stratford International ⊕ d | | | 16 32 | | | | | 17 02 | | | | | | | 17 32 | | | | 18 02 |
| Ebbsfleet International d | | | 16 44 | | | | | 17 14 | | | | | | | 17 44 | | | | 18 14 |
| London Victoria 15 ⊕ d | 15 58 | | | | | 16 22 | | | | 16 52 | | 16 58 | | | | | 17 22 | | |
| London Blackfriars 8 ⊕ d | | | | | | | | | | | | | | | | | | | |
| Elephant & Castle ⊕ d | | | | | | | | | | | | | | | | | | | |
| Bromley South 4 d | 16 19 | | | | | 16 39 | | | | 17 09 | | 17 19 | | | | | 17 39 | | |
| St Mary Cray d | 16 25 | | | | | | | | | | | 17 25 | | | | | | | |
| Swanley 4 d | 16 29 | | | | | | | | | | | 17 29 | | | | | | | |
| Farningham Road d | 16 34 | | | | | | | | | | | 17 34 | | | | | | | |
| Longfield d | 16 38 | | | | | 16 52 | | | | 17 22 | | 17 38 | | | | | 17 52 | | |
| Meopham d | 16 42 | | | | | 16 57 | | | | 17 27 | | 17 42 | | | | | 17 57 | | |
| Sole Street d | 16 45 | | | | | | | | | | | 17 45 | | | | | | | |
| London Charing Cross 4 ⊕ d | | | | | | | 16 09 | | | | 16 39 | | | | | | | 17 09 | |
| London Waterloo (East) 4 ⊕ d | | | | | | | 16 12 | | | | 16 42 | | | | | | | 17 12 | |
| London Cannon Street 4 ⊕ d | | | | | | | | | | | | | | | | | | | |
| London Bridge 4 ⊕ d | | | | | | | 16 17 | | | | 16 47 | | | | | | | 17 17 | |
| Dartford 4 d | | | | | | | 16 55 | | | | 17 25 | | | | | | | 17 55 | |
| Greenhithe for Bluewater d | | | | | | | 17 00 | | | | 17 30 | | | | | | | 18 00 | |
| Gravesend 4 d | | | 16 48 | | | | 17 07 | | 17 18 | | 17 37 | | | 17 48 | | | | 18 07 | 18 18 |
| Strood 4 d | | | 16 58 | | | | 17 18 | | 17 28 | | 17 48 | | | 17 58 | | | | 18 18 | 18 28 |
| Rochester 4 d | 16 56 | 17 03 | | | | 17 09 | 17 23 | 17 33 | 17 39 | 17 53 | 17 56 | | | 18 03 | | | 18 09 | 18 23 | 18 33 |
| Chatham 4 d | 16 59 | 17 05 | | | | 17 12 | 17 25 | 17 35 | 17 42 | 17 55 | 17 59 | | | 18 05 | | | 18 12 | 18 25 | 18 35 |
| Gillingham (Kent) 4 d | 17a03 | 17 10 | | | | 17 17 | 17a30 | 17 40 | 17 47 | 18a00 | 18a03 | | | 18 10 | | | 18 17 | 18a30 | 18 40 |
| Rainham (Kent) d | | 17 15 | | | | 17 21 | | 17 45 | 17 51 | | | | | 18 15 | | | 18 21 | | 18 45 |
| Newington d | | | | | | | | | 17 55 | | | | | | | | | | |
| Sittingbourne 4 d | | | 17 22 | | | 17 28 | | | 17 52 | 18 00 | | | | 18 22 | | | 18 28 | | 18 52 |
| Kemsley d | | 17 10 | 17 23 | | | 17 29 | | 17 40 | 17 53 | 18 01 | | | 18 10 | 18 23 | | | 18 29 | | 18 40 |
| Swale d | | 17 15 | | | | | | 17 45 | | | | | 18 15 | | | | | | 18 45 |
| Queenborough d | | 17 18 | | | | | | 17 48 | | | | | 18 18 | | | | | | 18 48 |
| Sheerness-on-Sea a | | 17 22 | | | | | | 17 52 | | | | | 18 22 | | | | | | 18 52 |
| Teynham d | | | | | | | | 17 57 | | | | | 18 27 | | | | | | 18 57 |
| Faversham 4 a | | | 17 33 | | | 17 33 | | | 18 03 | | 18 09 | | | | 18 33 | | 18 33 | | 19 03 |
| Selling d | | | | | | 17 43 | 17 45 | | | 18 13 | 18 15 | | | | | | 18 43 | 18 45 | |
| Canterbury East 4 d | | | | | | 17 49 | | | | 18 29 | | | | | | | 18 49 | | |
| Bekesbourne d | | | | | | 17 59 | | | | | | | | | | | 18 59 | | |
| Adisham d | | | | | | 18 03 | | | | | | | | | | | 19 03 | | |
| Aylesham d | | | | | | 18 07 | | | | | | | | | | | 19 07 | | |
| Snowdown d | | | | | | 18 10 | | | | | | | | | | | 19 10 | | |
| Shepherds Well d | | | | | | 18 12 | | | | | | | | | | | 19 12 | | |
| Kearsney d | | | | | | 18 16 | | | | | | | | | | | 19 16 | | |
| Dover Priory 4 a | | | | | | 18 21 | | | | | 18 48 | | | | | | 19 21 | | |
| Whitstable d | | | | | | 18 27 | | | | | | | | | | | 19 27 | | |
| Chestfield & Swalecliffe d | | | | | | 17 51 | | | | 18 21 | | | | | | | 18 51 | | |
| Herne Bay d | | | | | | 17 54 | | | | 18 26 | | | | | | | 18 54 | | |
| Birchington-on-Sea d | | | | | | 17 58 | | | | 18 35 | | | | | | | 18 58 | | |
| Westgate-on-Sea d | | | | | | 18 07 | | | | | | | | | | | 19 07 | | |
| Margate 4 d | | | | | | 18 10 | | | | | | | | | | | 19 10 | | |
| Broadstairs d | | | 17 53 | | | 18 14 | | | | 18 41 | | | | | | | 18 53 | 19 14 | |
| Dumpton Park d | | | 17 59 | | | 18 20 | | | | 18 46 | | | | | | | 18 59 | 19 20 | |
| Ramsgate 4 a | | | 18 04 | | | 18 23 | | | | 18 51 | | | | | | | 19 23 | | |
| | | | | | | 18 26 | | | | | | | | | | | 19 04 | 19 26 | |

A ⌂ to Margate

For further services to St Pancras International, Blackfriars and Elephant & Castle and onwards to Bromley South, St Mary Cray and Swanley please refer to table 52

Bus link between Dover Priory and Eastern Docks for ferries to Calais

Table 212

Saturdays

15 December to 18 May

London - Medway, Sheerness-on-Sea, Dover and Ramsgate

Network Diagram - see first Page of Table 212

| | SE 1 A A | SE | SE 1 | SE | SE | SE | SE 1 A A | SE | SE | SE | SE | SE 1 | SE 1 | SE | SE | SE 1 | SE |
|-----------------------------|-------------------|-------|---------|----|-------|-------|-------------------|----|----|----|----|---------|---------|-------|----|---------|-------|
| St Pancras International 15 | d | | | | | 18 25 | | | | | | 18 55 | | | | 19 25 | |
| Farringdon | d | | | | | | | | | | | | | | | | |
| City Thameslink | d | | | | | | | | | | | | | | | | |
| Stratford International | d | | | | | 18 32 | | | | | | 19 02 | | | | 19 32 | |
| Ebbsfleet International | d | | | | | 18 44 | | | | | | 19 14 | | | | 19 44 | |
| London Victoria 15 | d | 17 52 | | | 17 58 | | | | | | | | | 18 52 | | 18 58 | |
| London Blackfriars 8 | d | | | | | | | | | | | | | | | | |
| Elephant & Castle | d | | | | | | | | | | | | | | | | |
| Bromley South 4 | d | 18 09 | | | 18 19 | | | | | | | | | 19 09 | | 19 19 | |
| St Mary Cray | d | | | | 18 25 | | | | | | | | | | | 19 25 | |
| Swanley 4 | d | | | | 18 29 | | | | | | | | | | | 19 29 | |
| Farningham Road | d | | | | 18 34 | | | | | | | | | | | 19 34 | |
| Longfield | d | 18 22 | | | 18 38 | | | | | | | | | 19 22 | | 19 38 | |
| Meopham | d | 18 27 | | | 18 42 | | | | | | | | | 19 27 | | 19 42 | |
| Sole Street | d | | | | 18 45 | | | | | | | | | | | 19 45 | |
| London Charing Cross 4 | d | | | | 17 39 | | | | | | | | | | | 18 39 | |
| London Waterloo (East) 4 | d | | | | 17 42 | | | | | | | | | | | 18 42 | |
| London Cannon Street 4 | d | | | | | | | | | | | | | | | | |
| London Bridge 4 | d | | | | 17 47 | | | | | | | | | | | 18 47 | |
| Dartford 4 | d | | | | 18 25 | | | | | | | | | | | 19 25 | |
| Greenhithe for Bluewater | d | | | | 18 30 | | | | | | | | | | | 19 30 | |
| Gravesend 4 | d | | | | 18 37 | | | | | | | | | | | 19 37 | |
| Strood 4 | d | | | | 18 48 | | | | | | | | | | | 19 48 | |
| Rochester 4 | d | 18 39 | | | 18 53 | 18 56 | | | | | | | | | | 19 53 | 19 56 |
| Chatham 4 | d | 18 42 | | | 18 55 | 18 59 | | | | | | | | | | 20 05 | 20 09 |
| Gillingham (Kent) 4 | d | 18 47 | | | 19a00 | 19a03 | | | | | | | | | | 20 10 | 20 15 |
| Rainham (Kent) | d | 18 51 | | | | | | | | | | | | | | 20 15 | 20 21 |
| Newington | d | 18 55 | | | | | | | | | | | | | | 19 55 | |
| Sittingbourne 4 | d | 19 00 | | | | | | | | | | | | | | 20 00 | 20 02 |
| | d | 19 01 | | | | | | | | | | | | | | 20 01 | 20 03 |
| Kemsley | d | | | | | | | | | | | | | | | 19 45 | 20 05 |
| Swale | d | | | | | | | | | | | | | | | 19 48 | 20 08 |
| Queenborough | d | | | | | | | | | | | | | | | 19 52 | 20 12 |
| Sheerness-on-Sea | a | | | | | | | | | | | | | | | 19 57 | 20 17 |
| Teynham | a | | | | | | | | | | | | | | | 20 03 | 20 09 |
| Faversham 4 | a | 19 09 | | | | | | | | | | | | | | 20 09 | 20 15 |
| | d | 19 13 | 19 15 | | | | | | | | | | | | | 20 13 | 20 15 |
| Selling | d | | | | | | | | | | | | | | | | 20 15 |
| Canterbury East 4 | d | | | | | | | | | | | | | | | 19 43 | 19 45 |
| Bekesbourne | d | | | | | | | | | | | | | | | 19 49 | 20 03 |
| Adisham | d | | | | | | | | | | | | | | | 20 03 | 20 07 |
| Aylesham | d | | | | | | | | | | | | | | | 20 07 | 20 11 |
| Snowdown | d | | | | | | | | | | | | | | | 20 10 | 20 14 |
| Shepherds Well | d | | | | | | | | | | | | | | | 20 12 | 20 16 |
| Kearsney | d | | | | | | | | | | | | | | | 20 16 | 20 20 |
| Dover Priory 4 | a | 19 48 | | | | | | | | | | | | | | 20 21 | 20 27 |
| Whitstable | d | 19 21 | | | | | | | | | | | | | | 20 21 | 20 27 |
| Chestfield & Swalecliffe | d | | | | | | | | | | | | | | | 19 51 | 20 07 |
| Herne Bay | d | 19 26 | | | | | | | | | | | | | | 19 54 | 20 10 |
| Birchington-on-Sea | d | 19 35 | | | | | | | | | | | | | | 19 58 | 20 14 |
| Westgate-on-Sea | d | | | | | | | | | | | | | | | 20 07 | 20 13 |
| Margate 4 | d | 19 41 | | | | | | | | | | | | | | 20 10 | 20 16 |
| Broadstairs | d | 19 46 | | | | | | | | | | | | | | 20 14 | 20 20 |
| Dumpton Park | d | | | | | | | | | | | | | | | 20 14 | 20 20 |
| Ramsgate 4 | a | 19 51 | | | | | | | | | | | | | | 20 23 | 20 29 |
| | a | | | | | | | | | | | | | | | 20 26 | 20 32 |

A to Margate

For further services to St Pancras International, Blackfriars and Elephant & Castle and onwards to Bromley South, St Mary Cray and Swanley please refer to table 52

Bus link between Dover Priory and Eastern Docks for ferries to Calais

Table 212

Saturdays

15 December to 18 May

London - Medway, Sheerness-on-Sea, Dover and Ramsgate

Network Diagram - see first Page of Table 212

| | SE | SE | SE | SE | SE | SE | SE | SE | SE | SE | SE | SE | SE | SE | SE | SE | SE | SE | SE | |
|--------------------------|----|-------|-------|-------|-------|-------|-------|----|----|----|----|-------|-------|-------|-------|-------|-------|-------|-------|-------|
| St Pancras International | | 19 55 | | | | | 20 25 | | | | | | | 20 55 | | | 21 25 | | | 21 55 |
| Farringdon | | | | | | | | | | | | | | | | | | | | |
| City Thameslink | | | | | | | | | | | | | | | | | | | | |
| Stratford International | | 20 02 | | | | | 20 32 | | | | | | | 21 02 | | | 21 32 | | | 22 02 |
| Ebbsfleet International | | 20 14 | | | | | 20 44 | | | | | | | 21 14 | | | 21 44 | | | 22 14 |
| London Victoria | | | 19 52 | | 19 58 | | | | | | | | | 20 52 | | | 21 22 | | | 21 52 |
| London Blackfriars | | | | | | | | | | | | | | | | | | | | |
| Elephant & Castle | | | | | | | | | | | | | | | | | | | | |
| Bromley South | | | 20 09 | | 20 19 | | | | | | | | | 21 09 | | | 21 39 | | | 22 09 |
| St Mary Cray | | | | | 20 25 | | | | | | | | | 21 15 | | | | | | 22 15 |
| Swanley | | | | | 20 29 | | | | | | | | | 21 19 | | | | | | 22 19 |
| Farningham Road | | | | | 20 34 | | | | | | | | | 21 24 | | | | | | 22 24 |
| Longfield | | | 20 22 | | 20 38 | | | | | | | | | 21 28 | | | 21 52 | | | 22 28 |
| Meopham | | | 20 27 | | 20 42 | | | | | | | | | 21 32 | | | 21 57 | | | 22 32 |
| Sole Street | | | | | 20 45 | | | | | | | | | 21 35 | | | | | | 22 35 |
| London Charing Cross | | | | | 19 39 | | | | | | | | 20 09 | | | 20 39 | | | 21 09 | |
| London Waterloo (East) | | | | | 19 42 | | | | | | | | 20 12 | | | 20 42 | | | 21 12 | |
| London Cannon Street | | | | | | | | | | | | | | | | | | | | |
| London Bridge | | | | | 19 47 | | | | | | | | 20 17 | | | 20 47 | | | 21 17 | |
| Dartford | | | | | 20 25 | | | | | | | | 20 55 | | | 21 25 | | | 21 55 | |
| Greenhithe for Bluewater | | | | | 20 30 | | | | | | | | 21 00 | | | 21 30 | | | 22 00 | |
| Gravesend | | 20 18 | | | 20 37 | | 20 48 | | | | | | 21 07 | 21 18 | | 21 37 | 21 48 | | 22 07 | 22 18 |
| Strood | | 20 28 | | | 20 48 | | 20 58 | | | | | | 21 18 | 21 28 | | 21 48 | 21 58 | | 22 18 | 22 28 |
| Rochester | | 20 33 | 20 39 | 20 53 | 20 56 | 21 03 | | | | | | 21 09 | 21 23 | 21 33 | 21 45 | 21 53 | 22 03 | 22 09 | 22 23 | 22 33 |
| Chatham | | 20 35 | 20 42 | 20 55 | 20 59 | 21 05 | | | | | | 21 12 | 21 25 | 21 35 | 21 47 | 21 55 | 22 05 | 22 12 | 22 25 | 22 35 |
| Gillingham (Kent) | | 20 40 | 20 47 | 21a00 | 21a03 | 21 10 | | | | | | 21 17 | 21a30 | 21 40 | 21 52 | 22a00 | 22 10 | 22 17 | 22a30 | 22 40 |
| Rainham (Kent) | | 20 45 | 20 51 | | | 21 15 | | | | | | 21 21 | | 21 45 | 21 56 | | 22 15 | 22 21 | | 22 45 |
| Newington | | | 20 55 | | | | | | | | | | | 22 00 | | | | | | 23 00 |
| Sittingbourne | | 20 52 | 21 00 | | | 21 22 | | | | | | | | 21 52 | 22 05 | | 22 22 | 22 28 | | 22 52 |
| Kemsley | | 20 40 | 20 53 | 21 01 | | 21 23 | | | | | | | 21 40 | 21 53 | 22 06 | | 22 23 | 22 29 | | 22 40 |
| Swale | | 20 45 | | | | | | | | | | | 21 45 | | | | | | | 22 45 |
| Queenborough | | 20 48 | | | | | | | | | | | 21 48 | | | | | | | 22 48 |
| Sheerness-on-Sea | | 20 52 | | | | | | | | | | | 21 52 | | | | | | | 22 52 |
| Teynham | | 20 57 | | | | | | | | | | | 21 57 | | | | | | | 22 57 |
| Faversham | | 21 03 | 21 09 | | | 21 33 | | | | | | | 21 33 | 21 39 | | 22 03 | 22 14 | 22 31 | | 22 33 |
| Selling | | | 21 13 | 21 15 | | | | | | | | | 21 43 | 21 45 | | 22 15 | | | 22 43 | 22 45 |
| Canterbury East | | | 21a27 | | | | | | | | | | | | | 22a26 | | | 22 49 | 22 59 |
| Bekesbourne | | | | | | | | | | | | | | | | | | | | 23 03 |
| Adisham | | | | | | | | | | | | | | | | | | | | 23 07 |
| Aylesham | | | | | | | | | | | | | | | | | | | | 23 10 |
| Snowdown | | | | | | | | | | | | | | | | | | | | 23 12 |
| Shepherds Well | | | | | | | | | | | | | | | | | | | | 23 16 |
| Kearsney | | | | | | | | | | | | | | | | | | | | 23 21 |
| Dover Priory | | | | | | | | | | | | | | | | | | | | 23 27 |
| Whitstable | | | 21 21 | | | | | | | | | | | | | | | | | 22 51 |
| Chestfield & Swalecliffe | | | | | | | | | | | | | | | | | | | | 22 54 |
| Herne Bay | | | 21 26 | | | | | | | | | | | | | | | | | 22 58 |
| Birchington-on-Sea | | | 21 35 | | | | | | | | | | | | | | | | | 23 07 |
| Westgate-on-Sea | | | | | | | | | | | | | | | | | | | | 23 10 |
| Margate | | | 21 41 | | | | | | | | | | | | | | | | | 23 14 |
| Broadstairs | | | 21 46 | | | | | | | | | | | | | | | | | 23 20 |
| Dumpton Park | | | | | | | | | | | | | | | | | | | | 23 23 |
| Ramsgate | | | 21 51 | | | | | | | | | | | | | | | | | 23 26 |

For further services to St Pancras International, Blackfriars and Elephant & Castle and onwards to Bromley South, St Mary Cray and Swanley please refer to table 52

Bus link between Dover Priory and Eastern Docks for ferries to Calais

Table 212

London - Medway, Sheerness-on-Sea, Dover and Ramsgate

Network Diagram - see first Page of Table 212

| | SE | SE | SE | SE | SE | SE | SE | SE | SE | SE | SE | SE | SE | SE | SE | SE | | | | | | |
|--------------------------|-------|-------|----|-------|-------|----|-------|-------|-------|-------|-------|----|----|----|-------|-------|-------|-------|-------|--|-------|--|
| St Pancras International | | 22 25 | | | | | 22 55 | | | 23 25 | 23 42 | | | | 23 55 | | | | | | | |
| Farringdon | | | | | | | | | | | | | | | | | | | | | | |
| City Thameslink | | | | | | | | | | | | | | | | | | | | | | |
| Stratford International | | 22 32 | | | | | 23 02 | | | 23 32 | 23 49 | | | | 00 02 | | | | | | | |
| Ebbsfleet International | | 22 44 | | | | | 23 14 | | | 23 44 | 23a59 | | | | 00 14 | | | | | | | |
| London Victoria | | | | 22 22 | | | | 22 52 | | | | | | | 23 22 | | | | | | 23 52 | |
| London Blackfriars | | | | | | | | | | | | | | | | | | | | | | |
| Elephant & Castle | | | | | | | | | | | | | | | | | | | | | | |
| Bromley South | | | | 22 39 | | | | 23 09 | | | | | | | 23 39 | | | | | | 00 09 | |
| St Mary Cray | | | | | | | | 23 15 | | | | | | | | | | | | | 00 15 | |
| Swanley | | | | | | | | 23 19 | | | | | | | | | | | | | 00 19 | |
| Farningham Road | | | | | | | | 23 24 | | | | | | | | | | | | | 00 24 | |
| Longfield | | | | 22 52 | | | | 23 28 | | | | | | | 23 52 | | | | | | 00 28 | |
| Meopham | | | | 22 57 | | | | 23 32 | | | | | | | 23 57 | | | | | | 00 32 | |
| Sole Street | | | | | | | | 23 35 | | | | | | | | | | | | | 00 35 | |
| London Charing Cross | 21 39 | | | | | | 22 09 | | | 22 39 | | | | | 23 09 | | | | | | 23 39 | |
| London Waterloo (East) | 21 42 | | | | | | 22 12 | | | 22 42 | | | | | 23 12 | | | | | | 23 42 | |
| London Cannon Street | | | | | | | | | | | | | | | | | | | | | | |
| London Bridge | 21 47 | | | | | | 22 17 | | | 22 47 | | | | | 23 17 | | | | | | 23 47 | |
| Dartford | 22 25 | | | | | | 22 55 | | | 23 25 | | | | | 23 55 | | | | | | 00 25 | |
| Greenhithe for Bluewater | 22 31 | | | | | | 23 01 | | | 23 31 | | | | | 23 59 | | | | | | 00 31 | |
| Gravesend | 22 40 | 22 48 | | | | | 23 10 | 23 18 | | 23 40 | 23 48 | | | | 00 10 | 00 18 | | | | | 00 40 | |
| Strood | 22 52 | 22 58 | | | | | 23 22 | 23 28 | | 23 52 | 23 58 | | | | 00 22 | 00 28 | | | | | 00 52 | |
| Rochester | 22 56 | 23 03 | | 23 09 | | | 23 26 | 23 33 | 23 45 | 23 56 | 00 03 | | | | 00 09 | 00 26 | 00 33 | 00 45 | | | 00 56 | |
| Chatham | 22 59 | 23 05 | | 23 12 | | | 23 29 | 23 35 | 23 47 | 23 59 | 00 05 | | | | 00 12 | 00 29 | 00 35 | 00 47 | | | 00 59 | |
| Gillingham (Kent) | 23a03 | 23 10 | | 23 17 | 23a33 | | 23 40 | 23 52 | 00a03 | 00 10 | | | | | 00 17 | 00a33 | 00 40 | 00a52 | 01a03 | | | |
| Rainham (Kent) | | 23 15 | | 23 21 | | | 23 45 | 23 56 | | 00 15 | | | | | 00 21 | | 00 45 | | | | | |
| Newington | | | | | | | | 00 01 | | | | | | | | | | | | | | |
| Sittingbourne | | 23 22 | | 23 28 | | | 23 52 | 00 06 | | 00 22 | | | | | 00 28 | | 00 52 | | | | | |
| | | 23 23 | | 23 29 | | | 23 32 | 23 53 | 00 07 | 00 23 | | | | | 00 29 | | 00 53 | | | | | |
| Kemsley | | | | | | | | 23 37 | | | | | | | | | | | | | | |
| Swale | | | | | | | | 23 40 | | | | | | | | | | | | | | |
| Queenborough | | | | | | | | 23 44 | | | | | | | | | | | | | | |
| Sheerness-on-Sea | | | | | | | | 23 49 | | | | | | | | | | | | | | |
| Teynham | | | | 23 33 | | | | | | | | | | | 00 33 | | | | | | | |
| Faversham | a | 23 31 | | 23 39 | | | | 00 03 | 00 16 | 00 31 | | | | | 00 39 | | 01 01 | | | | | |
| | | | | 23 43 | 23 45 | | | | | | | | | | 00 43 | | | | | | | |
| Selling | | | | 23 50 | | | | | | | | | | | | | | | | | | |
| Canterbury East | | | | 23 59 | | | | | | | | | | | | | | | | | | |
| Bekesbourne | | | | | | | | | | | | | | | | | | | | | | |
| Adisham | | | | | | | | | | | | | | | | | | | | | | |
| Aylesham | | | | 00 07 | | | | | | | | | | | | | | | | | | |
| Snowdown | | | | | | | | | | | | | | | | | | | | | | |
| Shepherds Well | | | | | | | | | | | | | | | | | | | | | | |
| Kearsney | | | | | | | | | | | | | | | | | | | | | | |
| Dover Priory | a | | | 00 18 | | | | | | | | | | | | | | | | | | |
| Whitstable | | | | 23 51 | | | | | | | | | | | 00 51 | | | | | | | |
| Chestfield & Swalecliffe | | | | 23 54 | | | | | | | | | | | 00 54 | | | | | | | |
| Herne Bay | | | | 23 58 | | | | | | | | | | | 00 58 | | | | | | | |
| Birchington-on-Sea | | | | 00 07 | | | | | | | | | | | 01 07 | | | | | | | |
| Westgate-on-Sea | | | | 00 10 | | | | | | | | | | | 01 10 | | | | | | | |
| Margate | | | | 00 14 | | | | | | | | | | | 01 14 | | | | | | | |
| Broadstairs | | | | 00 20 | | | | | | | | | | | 01 20 | | | | | | | |
| Dumpton Park | | | | 00 23 | | | | | | | | | | | 01 23 | | | | | | | |
| Ramsgate | a | | | 00 26 | | | | | | | | | | | 01 26 | | | | | | | |

For further services to St Pancras International, Blackfriars and Elephant & Castle and onwards to Bromley South, St Mary Cray and Swanley please refer to table 52

Bus link between Dover Priory and Eastern Docks for ferries to Calais

Table 212

Sundays

9 December to 12 May

London - Medway, Sheerness-on-Sea, Dover and Ramsgate

Network Diagram - see first Page of Table 212

| | SE | SE | SE | SE | SE | SE | SE | SE | SE | SE | SE | SE | SE | SE | SE | SE | SE | SE | SE | SE | SE | |
|--------------------------|-------|-------|-------|----|-------|-------|-------|-------|-------|-------|-------|-------|-------|-------|-------|----|-------|-------|----|----|-------|-------|
| St Pancras International | 00 12 | | | | | | | | | | | | | | | | | | | | 09 25 | |
| Farringdon | | | | | | | | | | | | | | | | | | | | | | |
| City Thameslink | | | | | | | | | | | | | | | | | | | | | | |
| Stratford International | 00 19 | | | | | | | | | | | | | | | | | | | | 09 32 | |
| Ebbsfleet International | 00a30 | | | | | | | | | | | | | | | | | | | | 09 44 | |
| London Victoria | 00 10 | 00 37 | | | | 07 24 | | | 08 05 | | | 08 24 | | 09 05 | | | | | | | 09 24 | |
| London Blackfriars | | | | | | | | | | | | | | | | | | | | | | |
| Elephant & Castle | | | | | | | | | | | | | | | | | | | | | | |
| Bromley South | | 00 57 | | | | 07 44 | | | 08 22 | | | 08 44 | | 09 22 | | | | | | | 09 44 | |
| St Mary Cray | | 01 03 | | | | 07 50 | | | | | | 08 50 | | | | | | | | | 09 50 | |
| Swanley | | 01 07 | | | | 07 54 | | | | | | 08 54 | | | | | | | | | 09 54 | |
| Farningham Road | | 01 12 | | | | 07 59 | | | | | | 08 59 | | | | | | | | | 09 59 | |
| Longfield | | 01 16 | | | | 08 03 | | | | | | 09 03 | | | | | | | | | 10 03 | |
| Meopham | | 01 20 | | | | 08 07 | | | | | | 09 07 | | | | | | | | | 10 07 | |
| Sole Street | | | | | | 08 10 | | | | | | 09 10 | | | | | | | | | 10 10 | |
| London Charing Cross | | | 00 18 | | | | | | | | | | 08 10 | | | | 08 40 | | | | | |
| London Waterloo (East) | | | 00 21 | | | | | | | | | | 08 13 | | | | 08 43 | | | | | |
| London Cannon Street | | | | | | | | | | | | | | | | | | | | | | |
| London Bridge | | | 00 26 | | | | | | | | | | 08 18 | | | | 08 48 | | | | | |
| Dartford | | | 01 07 | | | 07 55 | | | | | 08 25 | | 08 55 | | | | 09 25 | | | | | |
| Greenhithe for Bluewater | | | 01 12 | | | 08 01 | | | | | 08 31 | | 09 00 | | | | 09 30 | | | | | |
| Gravesend | | | 01 19 | | | 08 10 | | | | | 08 40 | | 09 07 | | | | 09 37 | | | | 09 48 | |
| Strood | | | 01 30 | | | 08 22 | | | | | 08 52 | | 09 18 | | | | 09 48 | | | | 09 58 | |
| Rochester | 00 49 | 01 31 | 01 35 | | | 08 20 | 08 26 | | | 08 46 | 08 56 | 09 20 | 09 24 | 09 46 | 09 53 | | | | | | 10 03 | 10 20 |
| Chatham | 00 52 | 01 34 | 01 37 | | | 08 22 | 08 29 | | | 08 48 | 08 59 | 09 22 | 09 26 | 09 48 | 09 55 | | | | | | 10 05 | 10 22 |
| Gillingham (Kent) | 00 57 | 01a38 | 01a44 | | | 08 27 | 08a33 | | | 08 53 | 09a03 | 09 27 | 09a31 | 09 53 | 10a03 | | | | | | 10 10 | 10 27 |
| Rainham (Kent) | 01 01 | | | | | 08 31 | | | | 08 57 | | 09 31 | | 09 57 | | | | | | | 10 15 | 10 31 |
| Newington | 01 05 | | | | | 08 35 | | | | | | 09 35 | | | | | | | | | 10 35 | |
| Sittingbourne | 01 10 | | | | | 08 40 | | | | 09 04 | | 09 40 | | 10 04 | | | | | | | 10 22 | 10 40 |
| Kemsley | 01 11 | | | | 08 10 | 08 41 | | | | 09 05 | | 09 10 | 09 41 | 10 05 | | | 10 10 | 10 23 | | | 10 41 | |
| Swale | | | | | 08 15 | | | | | | | 09 15 | | | | | 10 15 | | | | | |
| Queenborough | | | | | 08 18 | | | | | | | 09 18 | | | | | 10 18 | | | | | |
| Sheerness-on-Sea | | | | | 08 22 | | | | | | | 09 22 | | | | | 10 22 | | | | | |
| Teynham | 01 15 | | | | 08 27 | | | | | | | 09 27 | | | | | 10 27 | | | | | |
| Faversham | 01 23 | | | | | 08 45 | 08 51 | | | 09 13 | | 09 45 | | 10 13 | | | | | | | 10 33 | 10 51 |
| Selling | 01 24 | | | | | 08 52 | | | | 09 17 | 09 19 | 09 52 | | 10 17 | 10 19 | | | | | | | 10 52 |
| Canterbury East | | | | | | 09a04 | | | | 09 23 | | 10a04 | | 10 23 | | | | | | | | 11a04 |
| Bekesbourne | | | | | | | | | | 09 37 | | | | 10 37 | | | | | | | | |
| Adisham | | | | | | | | | | 09 41 | | | | 10 41 | | | | | | | | |
| Aylesham | | | | | | | | | | 09 44 | | | | 10 44 | | | | | | | | |
| Snowdown | | | | | | | | | | 09 46 | | | | 10 46 | | | | | | | | |
| Shepherds Well | | | | | | | | | | 09 50 | | | | 10 50 | | | | | | | | |
| Kearsney | | | | | | | | | | 09 55 | | | | 10 55 | | | | | | | | |
| Dover Priory | | | | | | | | | | 10 00 | | | | 11 00 | | | | | | | | |
| Whitstable | 01 32 | | | | | | | | | 09 25 | | | | 10 25 | | | | | | | | |
| Chestfield & Swalecliffe | 01 35 | | | | | | | | | 09 28 | | | | 10 28 | | | | | | | | |
| Herne Bay | 01 39 | | | | | | | | | 09 32 | | | | 10 32 | | | | | | | | |
| Birchington-on-Sea | 01 48 | | | | | | | | | 09 41 | | | | 10 41 | | | | | | | | |
| Westgate-on-Sea | 01 51 | | | | | | | | | 09 44 | | | | 10 44 | | | | | | | | |
| Margate | 01 55 | | | | 07 53 | | | 08 53 | | 09 48 | | | | 09 53 | 10 48 | | | | | | | |
| Broadstairs | 02 01 | | | | 07 59 | | | 08 59 | | 09 54 | | | | 09 59 | 10 54 | | | | | | | |
| Dumpton Park | 02 04 | | | | | | | | | 09 57 | | | | 10 57 | | | | | | | | |
| Ramsgate | 02 07 | | | | 08 04 | | | 09 04 | | 10 00 | | | | 10 04 | | | | | | | | |

For further services to St Pancras International, Blackfriars and Elephant & Castle and onwards to Bromley South, St Mary Cray and Swanley please refer to table 52

Bus link between Dover Priory and Eastern Docks for ferries to Calais

Table 212

Sundays

9 December to 12 May

London - Medway, Sheerness-on-Sea, Dover and Ramsgate

Network Diagram - see first Page of Table 212

| | SE | SE | SE 1 A A | SE | SE | | SE | SE 1 | SE | SE | SE 1 A A | SE | SE | SE | SE 1 | SE | SE | SE 1 A A | SE | SE | SE |
|-----------------------------|----|-------|-------------------|-------|-------|--|-------|---------|-------|-------|-------------------|-------|-------|-------|---------|-------|-------|-------------------|-------|-------|-------|
| St Pancras International 15 | d | | | | | | 10 22 | | | | | | | | 11 25 | | | | | | 12 22 |
| Farringdon | d | | | | | | | | | | | | | | | | | | | | |
| City Thameslink | d | | | | | | | | | | | | | | | | | | | | |
| Stratford International | d | | | | | | 10 32 | | | | | | | | 11 32 | | | | | | 12 32 |
| Ebbsfleet International | d | | | | | | 10 44 | | | | | | | | 11 44 | | | | | | 12 44 |
| London Victoria 15 | d | | 10 05 | | | | | 10 24 | | | 11 05 | | | | | 11 24 | | | | 12 05 | |
| London Blackfriars 3 | d | | | | | | | | | | | | | | | | | | | | |
| Elephant & Castle | d | | | | | | | | | | | | | | | | | | | | |
| Bromley South 4 | d | | 10 22 | | | | | 10 44 | | | 11 22 | | | | | 11 44 | | | | 12 22 | |
| St Mary Cray | d | | | | | | | 10 50 | | | | | | | | 11 50 | | | | | |
| Swanley 4 | d | | | | | | | 10 54 | | | | | | | | 11 54 | | | | | |
| Farningham Road | d | | | | | | | 10 59 | | | | | | | | 11 59 | | | | | |
| Longfield | d | | | | | | | 11 03 | | | | | | | | 12 03 | | | | | |
| Meopham | d | | | | | | | 11 07 | | | | | | | | 12 07 | | | | | |
| Sole Street | d | | | | | | | 11 10 | | | | | | | | 12 10 | | | | | |
| London Charing Cross 4 | d | 09 10 | | | 09 40 | | | | | 10 10 | | | 10 40 | | | | 11 10 | | | | 11 40 |
| London Waterloo (East) 4 | d | 09 13 | | | 09 43 | | | | | 10 13 | | | 10 43 | | | | 11 13 | | | | 11 43 |
| London Cannon Street 4 | d | | | | | | | | | | | | | | | | | | | | |
| London Bridge 4 | d | 09 18 | | | 09 48 | | | | | 10 18 | | | 10 48 | | | | 11 18 | | | | 11 48 |
| Dartford 4 | d | 09 55 | | | 10 25 | | | | | 10 55 | | | 11 25 | | | | 11 55 | | | | 12 25 |
| Greenhithe for Bluewater | d | 10 00 | | | 10 30 | | | | | 11 00 | | | 11 30 | | | | 12 00 | | | | 12 30 |
| Gravesend 4 | d | 10 07 | | | 10 37 | | | 10 48 | | 11 07 | | | 11 37 | | 11 48 | | 12 07 | | | | 12 37 |
| Strood 4 | d | 10 18 | | | 10 48 | | | 10 58 | | 11 18 | | | 11 48 | | 11 58 | | 12 18 | | | | 12 48 |
| Rochester 4 | d | 10 24 | | 10 46 | 10 53 | | 11 03 | 11 20 | 11 24 | | 11 46 | 11 53 | 12 03 | 12 20 | 12 24 | | 12 46 | | 12 53 | | 13 03 |
| Chatham 4 | d | 10 26 | | 10 48 | 10 55 | | 11 05 | 11 22 | 11 26 | | 11 48 | 11 55 | 12 05 | 12 22 | 12 26 | | 12 48 | | 12 55 | | 13 05 |
| Gillingham (Kent) 4 | d | 10a31 | | 10 53 | 11a03 | | 11 10 | 11 27 | 11a31 | | 11 53 | 12a03 | 12 10 | 12 27 | 12a31 | | 12 53 | | 13a03 | | 13 10 |
| Rainham (Kent) | d | | | 10 57 | | | 11 15 | 11 31 | | 11 57 | | | 12 15 | 12 31 | | | 12 57 | | | | 13 15 |
| Newington | d | | | | | | | 11 35 | | | | | | 12 35 | | | | | | | |
| Sittingbourne 4 | d | | 11 04 | | | | 11 22 | 11 40 | | | 12 04 | | | 12 22 | 12 40 | | | | | 13 04 | 13 22 |
| | d | | 11 05 | | 11 10 | | 11 23 | 11 41 | | | 12 05 | | 12 10 | 12 23 | 12 41 | | | | | 13 05 | 13 10 |
| Kemsley | d | | | | 11 15 | | | | | | | | 12 15 | | | | | | | | 13 15 |
| Swale | d | | | | 11 18 | | | | | | | | 12 18 | | | | | | | | 13 18 |
| Queenborough | d | | | | 11 22 | | | | | | | | 12 22 | | | | | | | | 13 22 |
| Sheerness-on-Sea | a | | | | 11 27 | | | | | | | | 12 27 | | | | | | | | 13 27 |
| Teynham | d | | | | | | | 11 45 | | | | | | 12 45 | | | | | | | |
| Faversham 4 | a | | 11 13 | | | | 11 33 | 11 51 | | | 12 13 | | | 12 33 | 12 51 | | | | | 13 13 | 13 33 |
| | d | | 11 17 | 11 19 | | | | 11 52 | | | 12 17 | 12 19 | | | 12 52 | | | | | 13 17 | 13 19 |
| Selling | d | | | 11 23 | | | | | | | | 12 23 | | | | | | | | | 13 23 |
| Canterbury East 4 | d | | | 11 33 | | | | 12a04 | | | | 12 33 | | | 13a04 | | | | | | 13 33 |
| Bekesbourne | d | | | 11 37 | | | | | | | | 12 37 | | | | | | | | | 13 37 |
| Adisham | d | | | 11 41 | | | | | | | | 12 41 | | | | | | | | | 13 41 |
| Aylesham | d | | | 11 44 | | | | | | | | 12 44 | | | | | | | | | 13 44 |
| Snowdown | d | | | 11 46 | | | | | | | | 12 46 | | | | | | | | | 13 46 |
| Shepherds Well | d | | | 11 50 | | | | | | | | 12 50 | | | | | | | | | 13 50 |
| Kearsney | d | | | 11 55 | | | | | | | | 12 55 | | | | | | | | | 13 55 |
| Dover Priory 4 | a | | | 12 00 | | | | | | | | 13 00 | | | | | | | | | 14 00 |
| Whitstable | d | | | 11 25 | | | | | | | | 12 25 | | | | | | | | | 13 25 |
| Chestfield & Swalecliffe | d | | | 11 28 | | | | | | | | 12 28 | | | | | | | | | 13 28 |
| Herne Bay | d | | | 11 32 | | | | | | | | 12 32 | | | | | | | | | 13 32 |
| Birchington-on-Sea | d | | | 11 41 | | | | | | | | 12 41 | | | | | | | | | 13 41 |
| Westgate-on-Sea | d | | | 11 44 | | | | | | | | 12 44 | | | | | | | | | 13 44 |
| Margate 4 | d | 10 53 | 11 48 | | | | | | 11 53 | 12 48 | | | | | | 12 53 | 13 48 | | | | |
| Broadstairs | d | 10 59 | 11 54 | | | | | | 11 59 | 12 54 | | | | | | 12 59 | 13 54 | | | | |
| Dumpton Park | d | | 11 57 | | | | | | | 12 57 | | | | | | | 13 57 | | | | |
| Ramsgate 4 | a | 11 04 | 12 00 | | | | | | | 12 04 | 13 00 | | | | | | 13 04 | 14 00 | | | |

A A to Margate

For further services to St Pancras International, Blackfriars and Elephant & Castle and onwards to Bromley South, St Mary Cray and Swanley please refer to table 52

Bus link between Dover Priory and Eastern Docks for ferries to Calais

Table 212

Sundays

9 December to 12 May

London - Medway, Sheerness-on-Sea, Dover and Ramsgate

Network Diagram - see first Page of Table 212

| | SE | SE | SE | SE | SE | SE | SE | SE | SE | SE | SE | SE | SE | SE | SE | SE | SE | SE | SE |
|--------------------------|-------|-------|-------|----|----|----|----|----|----|----|----|----|----|----|----|----|----|----|----|
| St Pancras International | | | | | | | | | | | | | | | | | | | |
| Farringdon | | | | | | | | | | | | | | | | | | | |
| City Thameslink | | | | | | | | | | | | | | | | | | | |
| Stratford International | | | | | | | | | | | | | | | | | | | |
| Ebbsfleet International | | | | | | | | | | | | | | | | | | | |
| London Victoria | 12 24 | | | | | | | | | | | | | | | | | | |
| London Blackfriars | | | | | | | | | | | | | | | | | | | |
| Elephant & Castle | | | | | | | | | | | | | | | | | | | |
| Bromley South | 12 44 | | | | | | | | | | | | | | | | | | |
| St Mary Cray | 12 50 | | | | | | | | | | | | | | | | | | |
| Swanley | 12 54 | | | | | | | | | | | | | | | | | | |
| Farningham Road | 12 59 | | | | | | | | | | | | | | | | | | |
| Longfield | 13 03 | | | | | | | | | | | | | | | | | | |
| Meopham | 13 07 | | | | | | | | | | | | | | | | | | |
| Sole Street | 13 10 | | | | | | | | | | | | | | | | | | |
| London Charing Cross | 12 10 | | | | | | | | | | | | | | | | | | |
| London Waterloo (East) | 12 13 | | | | | | | | | | | | | | | | | | |
| London Cannon Street | | | | | | | | | | | | | | | | | | | |
| London Bridge | 12 18 | | | | | | | | | | | | | | | | | | |
| Dartford | 12 55 | | | | | | | | | | | | | | | | | | |
| Greenhithe for Bluewater | 13 00 | | | | | | | | | | | | | | | | | | |
| Gravesend | 13 07 | 13 20 | | | | | | | | | | | | | | | | | |
| Strood | 13 18 | 13 30 | | | | | | | | | | | | | | | | | |
| Rochester | 13 20 | 13 24 | 13 35 | | | | | | | | | | | | | | | | |
| Chatham | 13 22 | 13 26 | 13 37 | | | | | | | | | | | | | | | | |
| Gillingham (Kent) | 13 27 | 13a31 | 13 42 | | | | | | | | | | | | | | | | |
| Rainham (Kent) | 13 31 | 13 47 | | | | | | | | | | | | | | | | | |
| Newington | 13 35 | | | | | | | | | | | | | | | | | | |
| Sittingbourne | 13 40 | 13 54 | | | | | | | | | | | | | | | | | |
| Kemsley | 13 41 | 13 55 | | | | | | | | | | | | | | | | | |
| Swale | | | | | | | | | | | | | | | | | | | |
| Queenborough | | | | | | | | | | | | | | | | | | | |
| Sheerness-on-Sea | | | | | | | | | | | | | | | | | | | |
| Teynham | 13 45 | | | | | | | | | | | | | | | | | | |
| Faversham | 13 51 | 14 03 | | | | | | | | | | | | | | | | | |
| Selling | 13 52 | | | | | | | | | | | | | | | | | | |
| Canterbury East | 14a04 | | | | | | | | | | | | | | | | | | |
| Bekesbourne | | | | | | | | | | | | | | | | | | | |
| Adisham | | | | | | | | | | | | | | | | | | | |
| Aylesham | | | | | | | | | | | | | | | | | | | |
| Snowdown | | | | | | | | | | | | | | | | | | | |
| Shepherds Well | | | | | | | | | | | | | | | | | | | |
| Kearsney | | | | | | | | | | | | | | | | | | | |
| Dover Priory | | | | | | | | | | | | | | | | | | | |
| Whitstable | | | | | | | | | | | | | | | | | | | |
| Chestfield & Swalecliffe | | | | | | | | | | | | | | | | | | | |
| Herne Bay | | | | | | | | | | | | | | | | | | | |
| Birchington-on-Sea | | | | | | | | | | | | | | | | | | | |
| Westgate-on-Sea | | | | | | | | | | | | | | | | | | | |
| Margate | | | | | | | | | | | | | | | | | | | |
| Broadstairs | | | | | | | | | | | | | | | | | | | |
| Dumpton Park | | | | | | | | | | | | | | | | | | | |
| Ramsgate | | | | | | | | | | | | | | | | | | | |

A to Margate

For further services to St Pancras International, Blackfriars and Elephant & Castle and onwards to Bromley South, St Mary Cray and Swanley please refer to table 52

Bus link between Dover Priory and Eastern Docks for ferries to Calais

Table 212

Sundays

9 December to 12 May

London - Medway, Sheerness-on-Sea, Dover and Ramsgate

Network Diagram - see first Page of Table 212

| | SE | SE | SE 1 A A | SE | SE | SE | SE | SE | SE | SE | SE | SE | SE | SE | SE | SE | SE | SE | SE | SE | |
|---------------------------------|-------|-------|-------------------|-------|----|-------|-------|-------|-------|-------|----|-------|-------|----|-------|-------|-------|-------|-------|-------|-------|
| St Pancras International 15 ⊕ d | 14 55 | | | | | | | 15 25 | | | | 15 55 | | | | | | 16 25 | | 16 55 | |
| Farringdon d | | | | | | | | | | | | | | | | | | | | | |
| City Thameslink d | | | | | | | | | | | | | | | | | | | | | |
| Stratford International ⊕ d | 15 02 | | | | | | | 15 32 | | | | 16 02 | | | | | | 16 32 | | 17 02 | |
| Ebbsfleet International d | 15 14 | | | | | | | 15 44 | | | | 16 14 | | | | | | 16 44 | | 17 14 | |
| London Victoria 15 ⊕ d | | | 15 05 | | | | | | | | | 15 24 | | | | | | 16 05 | | 16 24 | 17 05 |
| London Blackfriars 3 ⊕ d | | | | | | | | | | | | | | | | | | | | | |
| Elephant & Castle ⊕ d | | | | | | | | | | | | | | | | | | | | | |
| Bromley South 4 d | | | 15 22 | | | | | | | | | 15 44 | | | | | | 16 22 | | 16 44 | 17 22 |
| St Mary Cray d | | | | | | | | | | | | 15 50 | | | | | | | | 16 50 | |
| Swanley 4 d | | | | | | | | | | | | 15 54 | | | | | | | | 16 54 | |
| Farningham Road d | | | | | | | | | | | | 15 59 | | | | | | | | 16 59 | |
| Longfield d | | | | | | | | | | | | 16 03 | | | | | | | | 17 03 | |
| Meopham d | | | | | | | | | | | | 16 07 | | | | | | | | 17 07 | |
| Sole Street d | | | | | | | | | | | | 16 10 | | | | | | | | 17 10 | |
| London Charing Cross 4 ⊕ d | | | | 14 40 | | | | | | | | 15 10 | | | | | | 15 40 | | 16 10 | 16 40 |
| London Waterloo (East) 4 ⊕ d | | | | 14 43 | | | | | | | | 15 13 | | | | | | 15 43 | | 16 13 | 16 43 |
| London Cannon Street 4 ⊕ d | | | | | | | | | | | | | | | | | | | | | |
| London Bridge 4 ⊕ d | | | | 14 48 | | | | | | | | 15 18 | | | | | | 15 48 | | 16 18 | 16 48 |
| Dartford 4 d | | | | 15 25 | | | | | | | | 15 55 | | | | | | 16 25 | | 16 55 | 17 25 |
| Greenhithe for Bluewater d | | | | 15 30 | | | | | | | | 16 00 | | | | | | 16 30 | | 17 00 | 17 30 |
| Gravesend 4 d | 15 18 | | | 15 37 | | 15 48 | | | | | | 16 07 | 16 18 | | | | | 16 37 | 16 48 | 17 07 | 17 18 |
| Strood 4 d | 15 28 | | | 15 48 | | 15 58 | | | | | | 16 18 | 16 28 | | | | | 16 48 | 16 58 | 17 18 | 17 28 |
| Rochester 4 d | 15 33 | | 15 46 | 15 53 | | 16 03 | | 16 20 | 16 24 | 16 33 | | 16 46 | 16 53 | | 17 03 | 17 20 | 17 24 | 17 33 | 17 40 | 17 46 | 17 53 |
| Chatham 4 d | 15 35 | | 15 48 | 15 55 | | 16 05 | | 16 22 | 16 26 | 16 35 | | 16 48 | 16 55 | | 17 05 | 17 22 | 17 26 | 17 35 | 17 40 | 17 48 | 17 55 |
| Gillingham (Kent) 4 d | 15 40 | | 15 53 | 16a03 | | 16 10 | | 16 27 | 16a31 | 16 40 | | 16 53 | 17a03 | | 17 10 | 17 27 | 17a31 | 17 40 | 17 45 | 17 53 | 18a03 |
| Rainham (Kent) d | 15 45 | | 15 57 | | | 16 15 | | 16 31 | | 16 45 | | 16 57 | | | 17 15 | 17 31 | | 17 45 | | 17 57 | |
| Newington d | | | | | | | | 16 35 | | | | | | | | | | | | 17 35 | |
| Sittingbourne 4 d | 15 52 | | 16 04 | | | 16 22 | | 16 40 | | 16 52 | | 17 04 | | | 17 22 | 17 40 | | 17 52 | | 18 04 | |
| Kemsley d | 15 53 | | 16 05 | | | 16 10 | 16 23 | 16 41 | | 16 53 | | 17 05 | | | 17 10 | 17 23 | 17 41 | 17 53 | | 18 05 | |
| Swale d | | | | | | 16 15 | | | | | | | | | 17 15 | | | | | 17 15 | |
| Queenborough d | | | | | | 16 18 | | | | | | | | | 17 18 | | | | | 17 18 | |
| Sheerness-on-Sea a | | | | | | 16 22 | | | | | | | | | 17 22 | | | | | 17 22 | |
| Teynham d | | | | | | 16 27 | | | | | | | | | 17 27 | | | | | 17 27 | |
| Faversham 4 a | 16 03 | | 16 13 | | | 16 33 | | 16 45 | | 16 51 | | 17 03 | | | 17 13 | | | 17 33 | 17 45 | 18 03 | 18 13 |
| Selling d | | | 16 17 | 16 19 | | | | 16 52 | | | | 17 17 | 17 19 | | | | | 17 33 | 17 45 | 18 17 | 18 19 |
| Canterbury East 4 d | | | 16 23 | | | | | 17a04 | | | | 17 23 | | | | | | 17 43 | 17 55 | 18 23 | 18 23 |
| Bekesbourne d | | | 16 33 | | | | | | | | | 17 33 | | | | | | 17 53 | 18 05 | 18 33 | 18 33 |
| Adisham d | | | 16 37 | | | | | | | | | 17 37 | | | | | | 18 03 | 18 15 | 18 37 | 18 37 |
| Aylesham d | | | 16 41 | | | | | | | | | 17 41 | | | | | | 18 07 | 18 19 | 18 41 | 18 41 |
| Snowdown d | | | 16 44 | | | | | | | | | 17 44 | | | | | | 18 11 | 18 23 | 18 44 | 18 44 |
| Shepherds Well d | | | 16 46 | | | | | | | | | 17 46 | | | | | | 18 13 | 18 25 | 18 46 | 18 46 |
| Kearsney d | | | 16 50 | | | | | | | | | 17 50 | | | | | | 18 15 | 18 27 | 18 50 | 18 50 |
| Dover Priory 4 a | | | 16 55 | | | | | | | | | 17 55 | | | | | | 18 15 | 18 27 | 18 55 | 18 55 |
| Whitstable d | | | 17 00 | | | | | | | | | 18 00 | | | | | | 18 15 | 18 27 | 19 00 | 19 00 |
| Chestfield & Swalecliffe d | | | 16 25 | | | | | | | | | 17 25 | | | | | | 18 15 | 18 27 | 18 25 | 18 25 |
| Herne Bay d | | | 16 28 | | | | | | | | | 17 28 | | | | | | 18 18 | 18 30 | 18 28 | 18 28 |
| Birchington-on-Sea d | | | 16 32 | | | | | | | | | 17 32 | | | | | | 18 22 | 18 34 | 18 32 | 18 32 |
| Westgate-on-Sea d | | | 16 41 | | | | | | | | | 17 41 | | | | | | 18 31 | 18 43 | 18 41 | 18 41 |
| Margate 4 d | | | 16 44 | | | | | | | | | 17 44 | | | | | | 18 34 | 18 46 | 18 44 | 18 44 |
| Broadstairs d | 15 53 | 16 48 | | | | | | | | | | 16 53 | 17 48 | | | | | 17 53 | 18 48 | 18 48 | 18 48 |
| Dumpton Park d | 15 59 | 16 54 | | | | | | | | | | 16 59 | 17 54 | | | | | 17 59 | 18 54 | 18 54 | 18 54 |
| Ramsgate 4 a | 16 04 | 17 00 | | | | | | | | | | 17 04 | 18 00 | | | | | 18 04 | 19 00 | 18 57 | 19 00 |

A to Margate

For further services to St Pancras International, Blackfriars and Elephant & Castle and onwards to Bromley South, St Mary Cray and Swanley please refer to table 52

Bus link between Dover Priory and Eastern Docks for ferries to Calais


























Table 212


Sundays

9 December to 12 May

London - Medway, Sheerness-on-Sea, Dover and Ramsgate

Network Diagram - see first Page of Table 212

| | SE | SE | SE | SE | SE | SE | SE | SE | SE | SE | SE | SE | SE | SE | SE | SE | SE | SE | SE | SE | |
|---|-------|-------|-------|-------|-------|----|----|----|----|-------|-------|-------|-------|-------|-------|-------|----|----|----|-------|--|
| St Pancras International  d | 17 25 | | | | | | | | | | | | | | | | | | | 19 25 | |
| Farringdon | | | | | | | | | | | | | | | | | | | | | |
| City Thameslink | | | | | | | | | | | | | | | | | | | | | |
| Stratford International  d | 17 32 | | | | | | | | | | | | | | | | | | | 19 32 | |
| Ebbsfleet International  d | 17 44 | | | | | | | | | | | | | | | | | | | 19 44 | |
| London Victoria  d | | | 17 24 | | | | | | | | | | | | | | | | | 19 05 | |
| London Blackfriars  d | | | | | | | | | | | | | | | | | | | | 19 24 | |
| Elephant & Castle | | | | | | | | | | | | | | | | | | | | | |
| Bromley South  d | | | 17 44 | | | | | | | | | | | | | | | | | 19 44 | |
| St Mary Cray | | | 17 50 | | | | | | | | | | | | | | | | | 19 50 | |
| Swanley  d | | | 17 54 | | | | | | | | | | | | | | | | | 19 54 | |
| Farningham Road | | | 17 59 | | | | | | | | | | | | | | | | | 19 59 | |
| Longfield | | | 18 03 | | | | | | | | | | | | | | | | | 20 03 | |
| Meopham | | | 18 07 | | | | | | | | | | | | | | | | | 20 07 | |
| Sole Street | | | 18 10 | | | | | | | | | | | | | | | | | 20 10 | |
| London Charing Cross  d | | | | 17 10 | | | | | | 17 40 | | | | | | | | | | 18 40 | |
| London Waterloo (East)  d | | | | 17 13 | | | | | | 17 43 | | | | | | | | | | 18 43 | |
| London Cannon Street  d | | | | | | | | | | | | | | | | | | | | | |
| London Bridge  d | | | | 17 18 | | | | | | 17 48 | | | | | | | | | | 18 48 | |
| Dartford  d | | | | 17 55 | | | | | | 18 25 | | | | | | | | | | 19 25 | |
| Greenhithe for Bluewater | | | | 18 00 | | | | | | 18 30 | | | | | | | | | | 19 31 | |
| Gravesend  d | | 17 48 | | 18 07 | 18 18 | | | | | 18 37 | 18 48 | | | | 19 07 | 19 18 | | | | 19 40 | |
| Strood  d | | 17 58 | | 18 18 | 18 28 | | | | | 18 48 | 18 58 | | | | 19 18 | 19 28 | | | | 19 52 | |
| Rochester  d | | 18 03 | 18 20 | 18 24 | 18 33 | | | | | 18 46 | 18 53 | 19 03 | 19 20 | | 19 24 | 19 33 | | | | 19 46 | |
| Chatham  d | | 18 05 | 18 22 | 18 26 | 18 35 | | | | | 18 48 | 18 55 | 19 05 | 19 22 | | 19 26 | 19 35 | | | | 19 48 | |
| Gillingham (Kent)  d | | 18 10 | 18 27 | 18a31 | 18 40 | | | | | 18 53 | 19a03 | 19 10 | 19 27 | | 19a31 | 19 40 | | | | 19 53 | |
| Rainham (Kent) | | 18 15 | 18 31 | 18 35 | 18 45 | | | | | 18 57 | | 19 15 | 19 31 | | 19 45 | | | | | 19 57 | |
| Newington | | | 18 35 | | | | | | | | | 19 35 | | | | | | | | 20 35 | |
| Sittingbourne  a | | 18 22 | 18 40 | 18 52 | | | | | | 19 04 | | 19 22 | 19 40 | | 19 52 | | | | | 20 04 | |
| | 18 10 | 18 23 | 18 41 | 18 53 | | | | | | 19 05 | | 19 10 | 19 23 | 19 41 | 19 53 | 20 05 | | | | 20 10 | |
| Kemsley | 18 15 | | | | | | | | | | | 19 15 | 19 23 | 19 41 | | | | | | 20 15 | |
| Swale | 18 18 | | | | | | | | | | | 19 18 | | | | | | | | 20 18 | |
| Queenborough | 18 22 | | | | | | | | | | | 19 22 | | | | | | | | 20 22 | |
| Sheerness-on-Sea  a | 18 27 | | | | | | | | | | | 19 27 | | | | | | | | 20 27 | |
| Teynham | | | 18 45 | | | | | | | | | 19 45 | | | | | | | | 20 45 | |
| Faversham  a | | 18 33 | 18 51 | 19 03 | | | | | | 19 13 | | 19 33 | 19 51 | | 20 03 | | | | | 20 33 | |
| | | | 18 52 | | | | | | | 19 17 | 19 19 | | | | | | | | | 20 17 | |
| Selling | | | | | | | | | | 19 23 | | | | | | | | | | 20 23 | |
| Canterbury East  d | | | 19a04 | | | | | | | 19 33 | | | | | | | | | | 20 33 | |
| Bekesbourne | | | | | | | | | | 19 37 | | | | | | | | | | 20 37 | |
| Adisham | | | | | | | | | | 19 41 | | | | | | | | | | 20 41 | |
| Aylesham | | | | | | | | | | 19 44 | | | | | | | | | | 20 44 | |
| Snowdown | | | | | | | | | | 19 46 | | | | | | | | | | 20 46 | |
| Shepherds Well | | | | | | | | | | 19 50 | | | | | | | | | | 20 50 | |
| Kearsney | | | | | | | | | | 19 55 | | | | | | | | | | 20 55 | |
| Dover Priory  a | | | | | | | | | | 20 00 | | | | | | | | | | 21 00 | |
| Whitstable | | | | | | | | | | 19 25 | | | | | | | | | | 20 25 | |
| Chestfield & Swalecliffe | | | | | | | | | | 19 28 | | | | | | | | | | 20 28 | |
| Herne Bay  d | | | | | | | | | | 19 32 | | | | | | | | | | 20 32 | |
| Birchington-on-Sea | | | | | | | | | | 19 41 | | | | | | | | | | 20 41 | |
| Westgate-on-Sea | | | | | | | | | | 19 44 | | | | | | | | | | 20 44 | |
| Margate  d | | | | | 18 53 | | | | | 19 48 | | | | | | 19 53 | | | | 20 48 | |
| Broadstairs | | | | | 18 59 | | | | | 19 54 | | | | | | 19 59 | | | | 20 54 | |
| Dumpton Park | | | | | | | | | | 19 57 | | | | | | | | | | 20 57 | |
| Ramsgate  a | | | | | 19 04 | | | | | 20 00 | | | | | | 20 04 | | | | 21 00 | |

A  to Margate

For further services to St Pancras International, Blackfriars and Elephant & Castle and onwards to Bromley South, St Mary Cray and Swanley please refer to table 52

Bus link between Dover Priory and Eastern Docks for ferries to Calais

Table 212

Sundays

9 December to 12 May

London - Medway, Sheerness-on-Sea, Dover and Ramsgate

Network Diagram - see first Page of Table 212

| | SE | SE | SE | SE | SE | SE | SE | SE | SE | SE | SE | SE | SE | SE | SE | SE | SE | SE | SE | |
|--------------------------|-------|-------|-------|-------------|-------|-------|-------|-------|-------|-------|-------|----|-------------|-------|-------|-------|-------|-------|-------|-------------|
| St Pancras International | | 19 55 | | | | | | 20 25 | | | | | 20 55 | | | | | 21 25 | | 21 55 |
| Farringdon | | | | | | | | | | | | | | | | | | | | |
| City Thameslink | | | | | | | | | | | | | | | | | | | | |
| Stratford International | | 20 02 | | | | | | 20 32 | | | | | 21 02 | | | | | 21 32 | | 22 02 |
| Ebbsfleet International | | 20 14 | | | | | | 20 44 | | | | | 21 14 | | | | | 21 44 | | 22 14 |
| London Victoria | | | | 20 05 | | | | 20 24 | | | | | 21 05 | | | | | 21 24 | | 22 05 |
| London Blackfriars | | | | | | | | | | | | | | | | | | | | |
| Elephant & Castle | | | | | | | | | | | | | | | | | | | | |
| Bromley South | | | | 20 22 | | | | 20 44 | | | | | 21 22 | | | | | 21 44 | | 22 22 |
| St Mary Cray | | | | | | | | 20 50 | | | | | | | | | | 21 50 | | |
| Swanley | | | | | | | | 20 54 | | | | | | | | | | 21 54 | | |
| Farningham Road | | | | | | | | 20 59 | | | | | | | | | | 21 59 | | |
| Longfield | | | | | | | | 21 03 | | | | | | | | | | 22 03 | | |
| Meopham | | | | | | | | 21 07 | | | | | | | | | | 22 07 | | |
| Sole Street | | | | | | | | 21 10 | | | | | | | | | | 22 10 | | |
| London Charing Cross | 19 10 | | | | 19 40 | | | | | 20 10 | | | | 20 40 | | | | | 21 10 | |
| London Waterloo (East) | 19 13 | | | | 19 43 | | | | | 20 13 | | | | 20 43 | | | | | 21 13 | |
| London Cannon Street | | | | | | | | | | | | | | | | | | | | |
| London Bridge | 19 18 | | | | 19 48 | | | | | 20 18 | | | | 20 48 | | | | | 21 18 | |
| Dartford | 19 55 | | | | 20 25 | | | | | 20 55 | | | | 21 25 | | | | | 21 55 | |
| Greenhithe for Bluewater | 20 01 | | | | 20 31 | | | | | 21 01 | | | | 21 31 | | | | | 22 01 | |
| Gravesend | 20 10 | 20 18 | | | 20 40 | | 20 48 | | | 21 10 | 21 18 | | | 21 40 | | 21 48 | | | 22 10 | 22 18 |
| Strood | 20 22 | 20 28 | | | 20 52 | | 20 58 | | | 21 22 | 21 28 | | | 21 52 | | 21 58 | | | 22 22 | 22 28 |
| Rochester | 20 26 | 20 33 | | 20 46 | 20 56 | 21 03 | 21 20 | | 21 26 | 21 33 | | | 21 46 | 21 56 | 22 03 | 22 20 | 22 26 | 22 33 | | 22 46 |
| Chatham | 20 29 | 20 35 | | 20 48 | 20 59 | 21 05 | 21 22 | | 21 29 | 21 35 | | | 21 48 | 21 59 | 22 05 | 22 22 | 22 29 | 22 35 | | 22 48 |
| Gillingham (Kent) | 20a33 | 20 40 | | 20 53 | 21a03 | 21 10 | 21 27 | | 21a33 | 21 40 | | | 21 53 | 22a03 | 22 10 | 22 27 | 22a33 | 22 40 | | 22 53 |
| Rainham (Kent) | | 20 45 | | 20 57 | | 21 15 | 21 31 | | | 21 45 | | | 21 57 | | 22 15 | 22 31 | | | 22 45 | 22 57 |
| Newington | | | | | | | 21 35 | | | | | | | | | | | | 22 35 | |
| Sittingbourne | | 20 52 | | 21 04 | | 21 22 | 21 40 | | | 21 52 | | | 22 04 | | 22 22 | 22 40 | | | 22 52 | 23 04 |
| Kemsley | | 20 53 | | 21 05 | | 21 10 | 21 23 | 21 41 | | 21 53 | | | 22 05 | | 22 10 | 22 23 | 22 41 | | 22 53 | 23 05 |
| Swale | | | | | | | 21 15 | | | | | | | | 22 15 | | | | | |
| Queenborough | | | | | | | 21 18 | | | | | | | | 22 18 | | | | | |
| Sheerness-on-Sea | | | | | | | 21 22 | | | | | | | | 22 22 | | | | | |
| Teynham | | | | | | | 21 27 | | | | | | | | 22 27 | | | | | |
| Faversham | | 21 03 | | 21 13 | | 21 33 | 21 51 | | | 22 03 | | | 22 13 | | 22 33 | 22 51 | | | 23 03 | 23 13 |
| Selling | | | | 21 17/21 19 | | | | | | | | | 22 17/22 19 | | | | | | | 23 17/23 19 |
| Canterbury East | | | | 21 23 | | | | | | | | | 22 23 | | | | | | | 23 23 |
| Bekesbourne | | | | 21 33 | | | | | | | | | 22 33 | | | | | | | 23 33 |
| Adisham | | | | 21 37 | | | | | | | | | 22 37 | | | | | | | 23 37 |
| Aylesham | | | | 21 41 | | | | | | | | | 22 41 | | | | | | | 23 41 |
| Snowdown | | | | 21 44 | | | | | | | | | 22 44 | | | | | | | 23 44 |
| Shepherds Well | | | | 21 46 | | | | | | | | | 22 46 | | | | | | | 23 46 |
| Shepherds Well | | | | 21 50 | | | | | | | | | 22 50 | | | | | | | 23 50 |
| Kearsney | | | | 21 55 | | | | | | | | | 22 55 | | | | | | | 23 55 |
| Dover Priory | | | | 22 00 | | | | | | | | | 23 00 | | | | | | | 00 01 |
| Whitstable | | | | 21 25 | | | | | | | | | 22 25 | | | | | | | 23 25 |
| Chestfield & Swalecliffe | | | | 21 28 | | | | | | | | | 22 28 | | | | | | | 23 28 |
| Herne Bay | | | | 21 32 | | | | | | | | | 22 32 | | | | | | | 23 32 |
| Birchington-on-Sea | | | | 21 41 | | | | | | | | | 22 41 | | | | | | | 23 41 |
| Westgate-on-Sea | | | | 21 44 | | | | | | | | | 22 44 | | | | | | | 23 44 |
| Margate | | | 20 53 | 21 48 | | | | | | 21 53 | 22 48 | | | | | | | | | 23 48 |
| Broadstairs | | | 20 59 | 21 54 | | | | | | 21 59 | 22 54 | | | | | | | | | 23 54 |
| Dumpton Park | | | | 21 57 | | | | | | | 22 57 | | | | | | | | | 23 57 |
| Ramsgate | | | 21 04 | 22 00 | | | | | | 22 04 | 23 00 | | | | | | | | | 00 01 |

For further services to St Pancras International, Blackfriars and Elephant & Castle and onwards to Bromley South, St Mary Cray and Swanley please refer to table 52

Bus link between Dover Priory and Eastern Docks for ferries to Calais

Table 212

Sundays

9 December to 12 May

London - Medway, Sheerness-on-Sea, Dover and Ramsgate

Network Diagram - see first Page of Table 212

| | SE | SE | SE | SE | SE | SE | SE | SE | SE | SE | SE | SE | SE | SE | SE | SE | SE | SE | SE | SE | SE | SE | SE | SE | SE | SE | SE | SE | SE | SE | SE | SE | SE | | |
|--------------------------------------|-------|----|-------|-------|-------|----|-------|-------|-------|-------|-------|-------|-------|----|----|-------|----|----|----|----|----|----|----|----|----|-------|----|----|----|----|----|----|----|--|--|
| | | | | SE | | | | | SE | SE | | | | | | SE | SE | | | | | | | | | | | | | | | | | | |
| St Pancras International 13 d | | | 22 25 | | | | | | 22 55 | | | | | | | 23 25 | | | | | | | | | | | | | | | | | | | |
| Farringdon d | | | | | | | | | | | | | | | | | | | | | | | | | | | | | | | | | | | |
| City Thameslink d | | | | | | | | | | | | | | | | | | | | | | | | | | | | | | | | | | | |
| Stratford International d | | | 22 32 | | | | | | 23 02 | | | | | | | 23 32 | | | | | | | | | | | | | | | | | | | |
| Ebbsfleet International d | | | 22 44 | | | | | | 23 14 | | | | | | | 23 44 | | | | | | | | | | | | | | | | | | | |
| London Victoria 15 d | | | | 22 24 | | | | | | | | | | | | 23 05 | | | | | | | | | | | | | | | | | | | |
| London Blackfriars 8 d | | | | | | | | | | | | | | | | | | | | | | | | | | | | | | | | | | | |
| Elephant & Castle d | | | | | | | | | | | | | | | | | | | | | | | | | | | | | | | | | | | |
| Bromley South 4 d | | | | 22 44 | | | | | 23 22 | | | | | | | | | | | | | | | | | 00 02 | | | | | | | | | |
| St Mary Cray d | | | | 22 50 | | | | | | | | | | | | | | | | | | | | | | 00 08 | | | | | | | | | |
| Swanley 4 d | | | | 22 54 | | | | | | | | | | | | | | | | | | | | | | 00 12 | | | | | | | | | |
| Farningham Road d | | | | 22 59 | | | | | | | | | | | | | | | | | | | | | | 00 17 | | | | | | | | | |
| Longfield d | | | | 23 03 | | | | | | | | | | | | | | | | | | | | | | 00 21 | | | | | | | | | |
| Meopham d | | | | 23 07 | | | | | | | | | | | | | | | | | | | | | | 00 25 | | | | | | | | | |
| Sole Street d | | | | 23 10 | | | | | | | | | | | | | | | | | | | | | | 00 28 | | | | | | | | | |
| London Charing Cross 4 d | 21 40 | | | | 22 10 | | | | | | | | 22 40 | | | 23 10 | | | | | | | | | | | | | | | | | | | |
| London Waterloo (East) 4 d | 21 43 | | | | 22 13 | | | | | | | | 22 43 | | | 23 13 | | | | | | | | | | | | | | | | | | | |
| London Cannon Street 4 d | | | | | | | | | | | | | | | | | | | | | | | | | | | | | | | | | | | |
| London Bridge 4 d | 21 48 | | | | 22 18 | | | | | | | | 22 48 | | | 23 18 | | | | | | | | | | | | | | | | | | | |
| Dartford 4 d | 22 25 | | | | 22 55 | | | | | | | | 23 25 | | | 23 55 | | | | | | | | | | | | | | | | | | | |
| Greenhithe for Bluewater d | 22 31 | | | | 23 01 | | | | | | | | 23 31 | | | 00 01 | | | | | | | | | | | | | | | | | | | |
| Gravesend 4 d | 22 40 | | 22 48 | | 23 10 | | 23 18 | | 23 40 | 23 48 | | 00 10 | | | | | | | | | | | | | | | | | | | | | | | |
| Strood 4 d | 22 52 | | 22 58 | | 23 22 | | 23 28 | | 23 52 | 23 58 | | 00 22 | | | | | | | | | | | | | | | | | | | | | | | |
| Rochester 4 d | 22 56 | | 23 03 | 23 20 | 23 26 | | 23 33 | 23 46 | 23 56 | 00 03 | 00 26 | | | | | 00 37 | | | | | | | | | | | | | | | | | | | |
| Chatham 4 d | 22 59 | | 23 05 | 23 22 | 23 29 | | 23 35 | 23 48 | 23 59 | 00 05 | 00 29 | | | | | 00 40 | | | | | | | | | | | | | | | | | | | |
| Gillingham (Kent) 4 d | 23a03 | | 23 10 | 23 27 | 23a33 | | 23 40 | 23 53 | 00a03 | 00 10 | 00a33 | | | | | 00 44 | | | | | | | | | | | | | | | | | | | |
| Rainham (Kent) d | | | 23 15 | 23 31 | | | 23 45 | 23 57 | | | | | 00 15 | | | 00 49 | | | | | | | | | | | | | | | | | | | |
| Newington d | | | | 23 35 | | | | | | | | | | | | 00 53 | | | | | | | | | | | | | | | | | | | |
| Sittingbourne 4 d | | | 23 22 | 23 40 | | | 23 52 | 00 04 | | 00 22 | | | | | | 00 58 | | | | | | | | | | | | | | | | | | | |
| Kemsley d | 23 10 | | 23 23 | 23 41 | | | 23 53 | 00 05 | | 00 23 | | | | | | 00 58 | | | | | | | | | | | | | | | | | | | |
| Swale d | | | 23 18 | | | | | | | | | | | | | | | | | | | | | | | | | | | | | | | | |
| Queenborough d | | | 23 22 | | | | | | | | | | | | | | | | | | | | | | | | | | | | | | | | |
| Sheerness-on-Sea a | | | 23 27 | | | | | | | | | | | | | | | | | | | | | | | | | | | | | | | | |
| Teynham d | | | | 23 45 | | | | | | | | | | | | | | | | | | | | | | 01 03 | | | | | | | | | |
| Faversham 4 a | | | 23 31 | 23 51 | | | 00 03 | 00 13 | | 00 33 | | | | | | 01 09 | | | | | | | | | | | | | | | | | | | |
| Selling d | | | | | | | | 00 17 | | | | | | | | | | | | | | | | | | | | | | | | | | | |
| Canterbury East 4 d | | | | | | | | | | | | | | | | | | | | | | | | | | | | | | | | | | | |
| Bekesbourne d | | | | | | | | | | | | | | | | | | | | | | | | | | | | | | | | | | | |
| Adisham d | | | | | | | | | | | | | | | | | | | | | | | | | | | | | | | | | | | |
| Aylesham d | | | | | | | | | | | | | | | | | | | | | | | | | | | | | | | | | | | |
| Snowdown d | | | | | | | | | | | | | | | | | | | | | | | | | | | | | | | | | | | |
| Shepherds Well d | | | | | | | | | | | | | | | | | | | | | | | | | | | | | | | | | | | |
| Kearsney d | | | | | | | | | | | | | | | | | | | | | | | | | | | | | | | | | | | |
| Dover Priory 4 a | | | | | | | | | | | | | | | | | | | | | | | | | | | | | | | | | | | |
| Whitstable d | | | | | | | | | 00 25 | | | | | | | | | | | | | | | | | | | | | | | | | | |
| Chestfield & Swalecliffe d | | | | | | | | | 00 28 | | | | | | | | | | | | | | | | | | | | | | | | | | |
| Herne Bay d | | | | | | | | | 00 32 | | | | | | | | | | | | | | | | | | | | | | | | | | |
| Birchington-on-Sea d | | | | | | | | | 00 41 | | | | | | | | | | | | | | | | | | | | | | | | | | |
| Westgate-on-Sea d | | | | | | | | | 00 44 | | | | | | | | | | | | | | | | | | | | | | | | | | |
| Margate 4 d | | | | | | | | | 00 48 | | | | | | | | | | | | | | | | | | | | | | | | | | |
| Broadstairs d | | | | | | | | | 00 54 | | | | | | | | | | | | | | | | | | | | | | | | | | |
| Dumpton Park d | | | | | | | | | 00 57 | | | | | | | | | | | | | | | | | | | | | | | | | | |
| Ramsgate 4 a | | | | | | | | | 01 00 | | | | | | | | | | | | | | | | | | | | | | | | | | |

For further services to St Pancras International, Blackfriars and Elephant & Castle and onwards to Bromley South, St Mary Cray and Swanley please refer to table 52

Bus link between Dover Priory and Eastern Docks for ferries to Calais

Table 212

Mondays to Fridays

10 December to 17 May

Ramsgate, Dover, Sheerness-on-Sea and Medway - London

Network Diagram - see first Page of Table 212

| Miles | Miles | Miles | Miles | Miles | | SE | SE | SE | SE | SE | SE | SE | SE | SE | SE | SE | SE | SE | SE | SE | SE | SE |
|-------|-------|-------|-------|-------|--------------------------|----|----|----|----|----|----|----|----|----|----|----|----|----|----|----|----|----|
| 0 | — | — | — | — | Ramsgate | d | | | | | | | | | | | | | | | | |
| 1 | — | — | — | — | Dumpton Park | d | | | | | | | | | | | | | | | | |
| 2½ | — | — | — | — | Broadstairs | d | | | | | | | | | | | | | | | | |
| 5½ | — | — | — | — | Margate | d | | | | | | | | | | | | | | | | |
| 6½ | — | — | — | — | Westgate-on-Sea | d | | | | | | | | | | | | | | | | |
| 8½ | — | — | — | — | Birchington-on-Sea | d | | | | | | | | | | | | | | | | |
| 16½ | — | — | — | — | Herne Bay | d | | | | | | | | | | | | | | | | |
| 18½ | — | — | — | — | Chestfield & Swalecliffe | d | | | | | | | | | | | | | | | | |
| 20½ | — | — | — | — | Whitstable | d | | | | | | | | | | | | | | | | |
| — | 0 | — | — | — | Dover Priory | d | | | | | | | | | | | | | | | | |
| — | 2½ | — | — | — | Kearsney | d | | | | | | | | | | | | | | | | |
| — | 5½ | — | — | — | Shepherds Well | d | | | | | | | | | | | | | | | | |
| — | 7½ | — | — | — | Snowdown | d | | | | | | | | | | | | | | | | |
| — | 8½ | — | — | — | Aylesham | d | | | | | | | | | | | | | | | | |
| — | 9½ | — | — | — | Adisham | d | | | | | | | | | | | | | | | | |
| — | 12½ | — | — | — | Bekesbourne | d | | | | | | | | | | | | | | | | |
| — | 15½ | — | — | — | Canterbury East | d | | | | | | | | | | | | | | | | |
| — | 22 | — | — | — | Selling | d | | | | | | | | | | | | | | | | |
| 27½ | 25½ | — | — | 0 | Faversham | a | | | | | | | | | | | | | | | | |
| — | — | — | — | — | Teynham | d | | | | | | | | | | | | | | | | |
| 31½ | 29½ | — | — | 4½ | Sheerness-on-Sea | d | | | | | | | | | | | | | | | | |
| — | — | 0 | — | — | Queenborough | d | | | | | | | | | | | | | | | | |
| — | — | 2 | — | — | Swale | d | | | | | | | | | | | | | | | | |
| — | — | 4 | — | — | Kemsley | d | | | | | | | | | | | | | | | | |
| — | — | 6 | — | — | Sittingbourne | a | | | | | | | | | | | | | | | | |
| 34½ | 32½ | 8 | — | 7½ | Newington | d | | | | | | | | | | | | | | | | |
| — | — | — | — | — | Rainham (Kent) | d | | | | | | | | | | | | | | | | |
| 37½ | 35½ | — | — | 10½ | Gillingham (Kent) | d | | | | | | | | | | | | | | | | |
| 40½ | 38½ | — | — | 13 | Chatham | d | | | | | | | | | | | | | | | | |
| 43½ | 41½ | — | — | 0 | Rochester | d | | | | | | | | | | | | | | | | |
| 45 | 43 | — | — | 1¾ | Strood | a | | | | | | | | | | | | | | | | |
| 45½ | 43½ | — | — | 2¼ | Gravesend | a | | | | | | | | | | | | | | | | |
| — | — | — | — | 3¼ | Greenhithe for Bluewater | a | | | | | | | | | | | | | | | | |
| — | — | — | — | 10½ | Dartford | a | | | | | | | | | | | | | | | | |
| — | — | — | — | 17½ | London Bridge | a | | | | | | | | | | | | | | | | |
| — | — | — | — | 34½ | London Cannon Street | a | | | | | | | | | | | | | | | | |
| — | — | — | — | 35½ | London Waterloo (East) | a | | | | | | | | | | | | | | | | |
| — | — | — | — | 36 | London Charing Cross | a | | | | | | | | | | | | | | | | |
| 52½ | 50½ | — | — | — | Sole Street | d | | | | | | | | | | | | | | | | |
| 53½ | 51½ | — | — | — | Meopham | d | | | | | | | | | | | | | | | | |
| 55½ | 53½ | — | — | — | Longfield | d | | | | | | | | | | | | | | | | |
| 58½ | 56½ | — | — | — | Farningham Road | d | | | | | | | | | | | | | | | | |
| 61½ | 59½ | — | — | — | Swanley | a | | | | | | | | | | | | | | | | |
| 64½ | 62½ | — | — | — | St Mary Cray | a | | | | | | | | | | | | | | | | |
| 68½ | 66½ | — | — | — | Bromley South | a | | | | | | | | | | | | | | | | |
| — | — | — | — | — | Elephant & Castle | a | | | | | | | | | | | | | | | | |
| — | — | — | — | — | London Blackfriars | a | | | | | | | | | | | | | | | | |
| 79½ | 77½ | — | — | — | London Victoria | a | | | | | | | | | | | | | | | | |
| — | — | — | — | 28½ | Ebbsfleet International | a | | | | | | | | | | | | | | | | |
| — | — | — | — | 45½ | Stratford International | a | | | | | | | | | | | | | | | | |
| — | — | — | — | — | City Thameslink | a | | | | | | | | | | | | | | | | |
| — | — | — | — | — | Farringdon | a | | | | | | | | | | | | | | | | |
| — | — | — | — | — | St Pancras International | a | | | | | | | | | | | | | | | | |

For further services to St Pancras International, Blackfriars and Elephant & Castle and onwards to Bromley South, St Mary Cray and Swanley please refer to table 52

Bus link between Dover Priory and Eastern Docks for ferries to Calais

Table 212

Mondays to Fridays

10 December to 17 May

Ramsgate, Dover, Sheerness-on-Sea and Medway - London

Network Diagram - see first Page of Table 212

| | | SE | SE | SE | SE | SE | SE | SE | SE | SE | SE | SE | SE | SE | SE | SE | SE | SE | SE | SE | SE | SE | | | | | | | | | | | | |
|--------------------------------|---|-------|-------|-------|-------|-------|-------|-------|-------|-------|----|----|-------|-------|-------|-------|-------|-------|----|-------|-------|-------|-------|--|--|--|--|--|--|--|--|--|--|---|
| | | 1 | 1 | | 1 | 1 | | 1 | | 1 | | 1 | 1 | 1 | 1 | 1 | 1 | 1 | 1 | 1 | 1 | 1 | 1 | | | | | | | | | | | |
| | | | | | | | | | | | | A | | | | | | | | | | | B | | | | | | | | | | | A |
| Ramsgate | d | | | | 05 40 | | | | | | | | | 06 09 | | | | | | | | | 06 32 | | | | | | | | | | | |
| Dumpton Park | d | | | | 05 43 | | | | | | | | | 06 12 | | | | | | | | | 06 35 | | | | | | | | | | | |
| Broadstairs | d | | | | 05 46 | | | 06 00 | | | | | | 06 15 | | 06 25 | | | | | 06 30 | | 06 38 | | | | | | | | | | | |
| Margate | d | | | | 05 51 | | | 06 05 | | | | | | 06 20 | | 06 30 | | | | | 06 35 | | 06 43 | | | | | | | | | | | |
| Westgate-on-Sea | d | | | | 05 54 | | | | | | | | | 06 23 | | | | | | | | | 06 46 | | | | | | | | | | | |
| Birchington-on-Sea | d | | | | 05 58 | | | 06 10 | | | | | | 06 27 | | 06 35 | | | | | 06 40 | | 06 50 | | | | | | | | | | | |
| Herne Bay | d | | | | 06 07 | | | 06 19 | | | | | | 06 36 | | 06 44 | | | | | 06 49 | | 06 59 | | | | | | | | | | | |
| Chestfield & Swalecliffe | d | | | | 06 10 | | | | | | | | | 06 39 | | | | | | | | | 07 02 | | | | | | | | | | | |
| Whitstable | d | | | | 06 14 | | | 06 25 | | | | | | 06 43 | | 06 49 | | | | | 06 55 | | 07 06 | | | | | | | | | | | |
| Dover Priory | d | | | | | | | 05 45 | | | | | | | 06 13 | | | | | | | | 06 39 | | | | | | | | | | | |
| Kearsney | d | | | | | | | 05 50 | | | | | | | 06 17 | | | | | | | | 06 43 | | | | | | | | | | | |
| Shepherds Well | d | | | | | | | 05 55 | | | | | | | 06 22 | | | | | | | | 06 48 | | | | | | | | | | | |
| Snowdown | d | | | | | | | 05 59 | | | | | | | 06 26 | | | | | | | | 06 52 | | | | | | | | | | | |
| Aylesham | d | | | | | | | 06 02 | | | | | | | 06 28 | | | | | | | | 06 54 | | | | | | | | | | | |
| Adisham | d | | | | | | | 06 04 | | | | | | | 06 31 | | | | | | | | 06 57 | | | | | | | | | | | |
| Bekesbourne | d | | | | | | | 06 09 | | | | | | | 06 35 | | | | | | | | 07 01 | | | | | | | | | | | |
| Canterbury East | d | | | | | | | 06 15 | | | | | | | 06 40 | | | | | | | | 07 06 | | | | | | | | | | | |
| Selling | d | | | | | | | 06 24 | | | | | | | 06 49 | | | | | | | | 07 15 | | | | | | | | | | | |
| Faversham | a | | | | 06 22 | | | 06 29 | 06 33 | | | | | 06 51 | 06 55 | 06 57 | | | | | | 07 03 | 07 14 | | | | | | | | | | | |
| Teynham | d | | 06 08 | | 06 23 | | | 06 37 | 06 34 | | | | | 06 52 | | 06 58 | | | | | | 07 04 | 07 16 | | | | | | | | | | | |
| | d | | 06 14 | | | | | 06 43 | | | | | | | | | | | | | | | 07 22 | | | | | | | | | | | |
| Sheerness-on-Sea | d | | | | | | | | 06 29 | | | | | | | | 06 46 | | | | | | | | | | | | | | | | | |
| Queenborough | d | | | | | | | | 06 35 | | | | | | | | 06 50 | | | | | | | | | | | | | | | | | |
| Swale | d | | | | | | | | 06 39 | | | | | | | | 06 54 | | | | | | | | | | | | | | | | | |
| Kemsley | d | | | | | | | | 06 42 | | | | | | | | 06 58 | | | | | | | | | | | | | | | | | |
| Sittingbourne | a | | 06 18 | | 06 30 | | | 06 47 | 06 41 | 06 47 | | | | 07 00 | | 07 05 | 07 05 | | | | 07 12 | | 07 26 | | | | | | | | | | | |
| | d | | 06 19 | | 06 31 | | | 06 48 | 06 42 | | | | | 07 01 | | 07 06 | | | | | 07 13 | | 07 27 | | | | | | | | | | | |
| Newington | d | | 06 24 | | | | | 06 54 | | | | | | | | | | | | | | | 07 32 | | | | | | | | | | | |
| Rainham (Kent) | d | | 06 29 | | 06 39 | | | 06 59 | 06 50 | | | | | 07 09 | | 07 14 | | | | | 07 21 | | 07 37 | | | | | | | | | | | |
| Gillingham (Kent) | d | 06 24 | 06 34 | 06 38 | 06 44 | 06 50 | 07 04 | 06 55 | | 07 08 | | | 07 12 | 07 15 | 07 19 | | | | | 07 26 | 07 33 | 07 38 | 07 42 | | | | | | | | | | | |
| Chatham | d | 06 28 | 06 38 | 06 42 | 06 48 | 06 54 | 07 08 | 07 00 | | 07 12 | | | 07 16 | 07 20 | 07 24 | | | | | 07 30 | 07 37 | 07 42 | 07 46 | | | | | | | | | | | |
| Rochester | d | 06 31 | 06 41 | 06 44 | | 06 57 | 07 11 | 07 03 | | 07 15 | | | 07 18 | | | | | | | 07 28 | 07 33 | 07 40 | 07 44 | | | | | | | | | | | |
| Strood | a | | | | 06 49 | | | | | | | | | 07 23 | | | | | | | | | 07 49 | | | | | | | | | | | |
| Gravesend | a | | | | 07 01 | | | | | | | | | 07 35 | | | | | | | | | 08 01 | | | | | | | | | | | |
| Greenhithe for Bluewater | a | | | | 07 07 | | | | | | | | | 07 45 | | | | | | | | | 08 07 | | | | | | | | | | | |
| Dartford | a | | | | 07 12 | | | | | | | | | 07 51 | | | | | | | | | 08 12 | | | | | | | | | | | |
| London Bridge | a | | 07 20 | 07 47 | | | 07 51 | | | | | | | 08 25 | | 08 09 | | | | | | | 08 45 | | | | | | | | | | | |
| London Cannon Street | a | | 07 27 | | | | 07 57 | | | | | | | | | 08 17 | | | | | | | | | | | | | | | | | | |
| London Waterloo (East) | a | | | 07 52 | | | | | | | | | | 08 30 | | | | | | | | | 08 50 | | | | | | | | | | | |
| London Charing Cross | a | | | 07 58 | | | | | | | | | | 08 36 | | | | | | | | | 08 56 | | | | | | | | | | | |
| Sole Street | d | 06 41 | | | | 07 07 | | | | | | | 07 25 | | | | | | | | 07 38 | | | | | | | | | | | | | |
| Meopham | d | 06 44 | | | | 07 10 | | | | | | | 07 28 | | | | | | | | 07 41 | | 07 51 | | | | | | | | | | | |
| Longfield | d | 06 48 | | | | 07 14 | | | | | | | 07 35 | | | | | | | | 07 46 | | 07 55 | | | | | | | | | | | |
| Farningham Road | d | 06 51 | | | | 07 17 | | | | | | | 07 33 | | | | | | | | 07 50 | | | | | | | | | | | | | |
| Swanley | a | 06 56 | | | | 07 22 | | | | | | | 07 38 | | | | | | | | 07 55 | | 08 01 | | | | | | | | | | | |
| St Mary Cray | a | 07 01 | | | | 07 27 | | | | | | | 07 44 | | | | | | | | 07 59 | | 08 06 | | | | | | | | | | | |
| Bromley South | a | 07 07 | | | | 07 15 | 07 33 | | | | | | 07 52 | | | | | | | | 08 06 | | 08 15 | | | | | | | | | | | |
| Elephant & Castle | a | | | | | | | | | | | | | | | | 08 21 | 08 30 | | | | | | | | | | | | | | | | |
| London Blackfriars | a | | | | | | | | | | | | | | | | 08 25 | 08 36 | | | | | | | | | | | | | | | | |
| London Victoria | a | | 07 30 | | | 07 38 | 07 55 | | | | | | 08 17 | | | | | | | | | 08 42 | 08 39 | | | | | | | | | | | |
| Ebbsfleet International | a | | | | | | | 07 17 | | | | | | | | | | | | | | 07 47 | | | | | | | | | | | | |
| Stratford International | a | | | | | | | 07 30 | | | | | | | | | | | | | | 08 00 | | | | | | | | | | | | |
| City Thameslink | a | | | | | | | | | | | | | | | | | | | | 08 27 | 08 39 | | | | | | | | | | | | |
| Farringdon | a | | | | | | | | | | | | | | | | | | | | 08 30 | 08 43 | | | | | | | | | | | | |
| St Pancras International | a | | | | | | | 07 37 | | | | | | | | | | | | | 08 35 | 08 47 | 08 07 | | | | | | | | | | | |

A not from 24 December until 1 January

B to Bedford

For further services to St Pancras International, Blackfriars and Elephant & Castle and onwards to Bromley South, St Mary Cray and Swanley please refer to table 52

Bus link between Dover Priory and Eastern Docks for ferries to Calais

Table 212

Mondays to Fridays

10 December to 17 May

Ramsgate, Dover, Sheerness-on-Sea and Medway - London

Network Diagram - see first Page of Table 212

| | SE | SE | SE | SE | SE | SE | | SE | SE | SE | SE | SE | SE | SE | SE | SE | SE | SE | SE | SE | SE | SE | SE |
|--------------------------|----|-------|-------|-------|-------|-------|-------|----|-------|-------|-------|-------|-------|-------|-------|----|-------|-------|-------|-------|-------|-------|-------|
| | 1 | | 1 | | 1 | 1 | | | | 1 | 1 | | 1 | 1 | | 1 | 1 | A | B | | 1 | | |
| | | | | | | | | | | | | | | | | | | ⚓ | ⚓ | | | | |
| Ramsgate | d | | | | 06 59 | | | | | 07 05 | | | 07 19 | | | | | 07 35 | | 08 01 | | | |
| Dumpton Park | d | | | | 07 02 | | | | | 07 08 | | | 07 22 | | | | | 07 38 | | | | | |
| Broadstairs | d | 06 48 | | | 07 00 | 07 05 | | | | 07 11 | | | 07 25 | | | | | 07 41 | | 08 06 | | | |
| Margate | d | 06 53 | | | 07 05 | 07 10 | | | | 07 16 | | | 07 30 | | | | | 07 46 | | 08a11 | | | |
| Westgate-on-Sea | d | 06 56 | | | 07 13 | | | | | 07 20 | | | 07 33 | | | | | 07 50 | | | | | |
| Birchington-on-Sea | d | 07 00 | | | 07 10 | 07 17 | | | | 07 24 | | | 07 37 | | | | | 07 54 | | | | | |
| Herne Bay | d | 07 09 | | | 07 19 | 07 26 | | | | 07 33 | | | 07 46 | | | | | 08 03 | | | | | |
| Chestfield & Swalecliffe | d | 07 12 | | | 07 30 | | | | | 07 36 | | | 07 49 | | | | | 08 06 | | | | | |
| Whitstable | d | 07 16 | | | 07 25 | 07 33 | | | | 07 39 | | | 07 53 | | | | | 08 09 | | | | | |
| Dover Priory | d | | | | | 07 04 | | | | | | | | | | | | 07 35 | | | | | |
| Kearsney | d | | | | | 07 08 | | | | | | | | | | | | 07 39 | | | | | |
| Shepherds Well | d | | | | | 07 13 | | | | | | | | | | | | 07 44 | | | | | |
| Snowdown | d | | | | | 07 17 | | | | | | | | | | | | 07 48 | | | | | |
| Aylesham | d | | | | | 07 19 | | | | | | | | | | | | 07 50 | | | | | |
| Adisham | d | | | | | 07 22 | | | | | | | | | | | | 07 53 | | | | | |
| Bekesbourne | d | | | | | 07 26 | | | | | | | | | | | | 07 57 | | | | | |
| Canterbury East | d | | | | | 07 31 | | | | | | | | | | | | 08 02 | | | | | |
| Selling | d | | | | | 07 40 | | | | | | | | | | | | 08 11 | | | | | |
| Faversham | a | 07 24 | | | 07 33 | 07 41 | 07 45 | | | 07 48 | | | 08 01 | | | | | 08 16 | 08 18 | | | | |
| Teynham | d | 07 25 | | | 07 34 | 07 42 | | | | 07 49 | | 07 58 | 08 02 | | | | | 08 22 | | | | | 08 28 |
| Sheerness-on-Sea | d | | 07 16 | | | | | | 07 35 | | | | | 08 07 | | | | | | | | | 08 36 |
| Queenborough | d | | 07 22 | | | | | | 07 39 | | | | | 08 11 | | | | | | | | | 08 40 |
| Swale | d | | 07 26 | | | | | | 07 43 | | | | | 08 15 | | | | | | | | | 08 44 |
| Kemsley | d | | 07 29 | | | | | | 07 47 | | | | | 08 19 | | | | | | | | | 08 48 |
| Sittingbourne | a | 07 32 | 07 34 | | 07 41 | 07 49 | | | 07 52 | | 07 59 | | 08 05 | 08 09 | 08 25 | | | 08 29 | | | | 08 36 | 08 56 |
| Newington | d | | | | | | | | | 08 00 | | | 08 06 | 08 10 | | | | 08 30 | | | | 08 37 | |
| Rainham (Kent) | d | 07 41 | | | 07 50 | 07 58 | | | 08 05 | | 08 10 | | 08 14 | 08 18 | | | | 08 35 | | | | 08 45 | |
| Gillingham (Kent) | d | 07 46 | | 07 50 | 07 55 | 08 03 | | | 08 08 | 08 15 | | 08 19 | 08 24 | | 08 32 | | | 08 40 | | | | 08 50 | 08 54 |
| Chatham | d | 07 50 | | 07 54 | 08 00 | 08 08 | | | 08 12 | 08 19 | | 08 24 | 08 28 | | 08 36 | | | 08 45 | | | | 08 54 | 08 58 |
| Rochester | d | | 07 56 | 08 03 | 08 11 | | | | 08 14 | 08 22 | | 08 26 | 08 31 | | 08 39 | | | 08 50 | | | | 08 57 | 09 00 |
| Strood | a | | | | | | | | 08 19 | | | 08 31 | | | | | | | | | | 09 01 | 09 05 |
| Gravesend | a | | | | | | | | 08 31 | | | 08 42 | | | | | | | | | | 09 12 | 09 17 |
| Greenhithe for Bluewater | a | | | | | | | | 08 42 | | | | | | | | | | | | | | 09 23 |
| Dartford | a | | | | | | | | 08 49 | | | | | | | | | | | | | | 09 28 |
| London Bridge | a | 08 31 | | | 08 49 | | | | 09 23 | | | | 09 11 | | | | | | | | | | 10 05 |
| London Cannon Street | a | 08 38 | | | 08 57 | | | | | | | | 09 18 | | | | | | | | | | 10 09 |
| London Waterloo (East) | a | | | | | | | | 09 28 | | | | | | | | | | | | | | 10 13 |
| London Charing Cross | a | | | | | | | | 09 34 | | | | | | | | | | | | | | |
| Sole Street | d | | 08 07 | | | | | | | | | | | | | | | 08 49 | | | | | |
| Meopham | d | | 08 09 | | | | | | 08 33 | | | | | | | | | 08 52 | 09 03 | | | | |
| Longfield | d | | 08 13 | | | | | | 08 37 | | | | | | | | | 08 56 | 09 07 | | | | |
| Farningham Road | d | | 08 17 | | | | | | | | | | | | | | | 08 59 | | | | | |
| Swanley | a | | 08 22 | | | | | | | | | | | | | | | 09 04 | | | | | |
| St Mary Cray | a | | 08 26 | | | | | | | | | | | | | | | 09 09 | | | | | |
| Bromley South | a | | 08 33 | | | | | | 08 50 | | | | | | | | | 09 15 | 09 20 | | | | |
| Elephant & Castle | a | | | | | | | | | 08d45 | | | | | | | | | | | 09d02 | 09d14 | |
| London Blackfriars | a | | | | | | | | | 08 50 | | | | | | | | | | | 09 06 | 09 18 | |
| London Victoria | a | | 09 00 | | | | | | 09 09 | | | | | | 09 38 | | 09 43 | | | | | | |
| Ebbsfleet International | a | | | 08 17 | | | | | | | | 08 46 | | | | | | | | | | | 09 16 |
| Stratford International | a | | | 08 30 | | | | | | | | 09 00 | | | | | | | | | | | 09 29 |
| City Thameslink | a | | | | | | | | | 08 52 | | | | | | | | | | | 09 08 | 09 20 | |
| Farringdon | a | | | | | | | | | 08 56 | | | | | | | | | | | 09 12 | 09 24 | |
| St Pancras International | a | | | 08 37 | | | | | | 09 00 | 09 07 | | | | | | | | | | 09 16 | 09 28 | 09 36 |

A ⚓ from Faversham

B ⚓ from Margate

For further services to St Pancras International, Blackfriars and Elephant & Castle and onwards to Bromley South, St Mary Cray and Swanley please refer to table 52

Bus link between Dover Priory and Eastern Docks for ferries to Calais

Table 212

Mondays to Fridays

10 December to 17 May

Ramsgate, Dover, Sheerness-on-Sea and Medway - London

Network Diagram - see first Page of Table 212

| | SE A | SE B | SE | SE | SE | SE A | SE B | SE | SE | SE | SE | SE | SE | SE | SE A | SE B | SE | SE | SE | SE A | SE B | SE | SE | | |
|--------------------------|---------|---------|-------|-------|-------|---------|---------|-------|-------|-------|-------|-------|-------|----|---------|---------|-------|-------|----|---------|---------|-------|-------|--|--|
| Ramsgate | d | 08 05 | | | | | | 08 40 | 08 59 | | | | | | 09 05 | | | | | | 09 40 | 09 59 | | | |
| Dumpton Park | d | 08 08 | | | | | | | | | | | | | 09 08 | | | | | | | | | | |
| Broadstairs | d | 08 11 | | | | | | 08 45 | 09 05 | | | | | | 09 11 | | | | | | 09 45 | 10 05 | | | |
| Margate | d | 08 16 | | | | | | 08 50 | 09a10 | | | | | | 09 16 | | | | | | 09 50 | 10a10 | | | |
| Westgate-on-Sea | d | 08 20 | | | | | | | | | | | | | 09 20 | | | | | | | | | | |
| Birchington-on-Sea | d | 08 24 | | | | | | 08 55 | | | | | | | 09 24 | | | | | | | 09 55 | | | |
| Herne Bay | d | 08 33 | | | | | | 09 04 | | | | | | | 09 33 | | | | | | | 10 04 | | | |
| Chestfield & Swalecliffe | d | 08 36 | | | | | | | | | | | | | 09 36 | | | | | | | | | | |
| Whitstable | d | 08 39 | | | | | | 09 09 | | | | | | | 09 39 | | | | | | | 10 09 | | | |
| Dover Priory | d | 08 05 | | | | | | 08 45 | | | | | | | 09 05 | | | | | | 09 45 | | | | |
| Kearsney | d | 08 09 | | | | | | | | | | | | | 09 09 | | | | | | | | | | |
| Shepherds Well | d | 08 14 | | | | | | | | | | | | | 09 14 | | | | | | | | | | |
| Snowdown | d | 08 18 | | | | | | | | | | | | | 09 18 | | | | | | | | | | |
| Aylesham | d | 08 20 | | | | | | | | | | | | | 09 20 | | | | | | | | | | |
| Adisham | d | 08 23 | | | | | | | | | | | | | 09 23 | | | | | | | | | | |
| Bekesbourne | d | 08 27 | | | | | | | | | | | | | 09 27 | | | | | | | | | | |
| Canterbury East | d | 08 32 | | | | | | 09 02 | | | | | | | 09 32 | | | | | | 10 02 | | | | |
| Selling | d | 08 41 | | | | | | | | | | | | | 09 41 | | | | | | | | | | |
| Faversham | a | 08 46 | 08 48 | | | | | 09 14 | 09 18 | | | | | | 09 46 | 09 48 | | | | | 10 14 | 10 18 | | | |
| Teynham | d | 08 52 | 08 58 | | | | | 09 22 | | 09 28 | | | | | 09 52 | 09 58 | | | | | 10 22 | | | | |
| Sheerness-on-Sea | d | | | | 09 02 | | | | | | | | 09 32 | | | | | | | | | 10 02 | | | |
| Queenborough | d | | | | 09 06 | | | | | | | | 09 36 | | | | | | | | | 10 06 | | | |
| Swale | d | | | | 09 10 | | | | | | | | 09 40 | | | | | | | | | 10 10 | | | |
| Kemsley | d | | | | 09 14 | | | | | | | | 09 44 | | | | | | | | | 10 14 | | | |
| Sittingbourne | a | 09 02 | 09 06 | 09 07 | 09 19 | | | 09 29 | 09 30 | 09 37 | 09 49 | | | | 10 02 | 10 06 | 10 19 | | | | | 10 29 | | | |
| Newington | d | | | | | | | 09 35 | | | | | | | | | | | | | | 10 30 | | | |
| Rainham (Kent) | d | 09 10 | 09 15 | | | | | 09 40 | | | | | | | 10 10 | 10 15 | | | | | | 10 35 | | | |
| Gillingham (Kent) | d | 09 15 | 09 20 | | 09 24 | 09 32 | | 09 45 | | 09 50 | | 09 54 | | | 10 15 | 10 20 | 10 24 | 10 32 | | | | 10 45 | | | |
| Chatham | d | 09 20 | 09 24 | | 09 28 | 09 36 | | 09 50 | | 09 54 | | 09 58 | | | 10 20 | 10 24 | 10 28 | 10 36 | | | | 10 50 | | | |
| Rochester | d | 09 22 | 09 27 | | 09 30 | 09 39 | | 09 52 | | 09 57 | | 10 00 | | | 10 22 | 10 27 | 10 30 | 10 39 | | | | 10 52 | | | |
| Strood | a | | 09 31 | | 09 35 | | | | | 10 01 | | 10 05 | | | | 10 31 | | 10 35 | | | | | | | |
| Gravesend | a | | 09 42 | | 09 47 | | | | | 10 12 | | 10 17 | | | | 10 42 | | 10 47 | | | | | | | |
| Greenhithe for Bluewater | a | | | | 09 53 | | | | | | | 10 23 | | | | | 10 53 | | | | | | | | |
| Dartford | a | | | | 09 58 | | | | | | | 10 28 | | | | | 10 58 | | | | | | | | |
| London Bridge | a | | | | 10 35 | | | | | | | 11 05 | | | | | 11 35 | | | | | | | | |
| London Cannon Street | a | | | | | | | | | | | | | | | | | | | | | | | | |
| London Waterloo (East) | a | | | | 10 39 | | | | | | | 11 09 | | | | | 11 39 | | | | | | | | |
| London Charing Cross | a | | | | 10 43 | | | | | | | 11 13 | | | | | 11 43 | | | | | | | | |
| Sole Street | d | | | | | 09 49 | | | | | | | | | | | | | | | | 10 49 | | | |
| Meopham | d | 09 33 | | | | 09 52 | 10 03 | | | | | | | | 10 33 | | | | | | | 10 52 | 11 03 | | |
| Longfield | d | 09 37 | | | | 09 56 | 10 07 | | | | | | | | 10 37 | | | | | | | 10 56 | 11 07 | | |
| Farningham Road | d | | | | | 09 59 | | | | | | | | | | | | | | | | 10 59 | | | |
| Swanley | a | | | | | 10 04 | | | | | | | | | | | | | | | | 11 04 | | | |
| St Mary Cray | a | | | | | 10 09 | | | | | | | | | | | | | | | | 11 09 | | | |
| Bromley South | a | 09 50 | | | | 10 15 | 10 20 | | | | | | | | 10 50 | | | | | | | 11 15 | 11 20 | | |
| Elephant & Castle | a | | | | | | | | | | | | | | | | | | | | | | | | |
| London Blackfriars | a | | | | | | | | | | | | | | | | | | | | | | | | |
| London Victoria | a | 10 07 | | | | 10 36 | 10 37 | | | | | | | | 11 07 | | | | | | | 11 36 | 11 37 | | |
| Ebbsfleet International | a | | 09 46 | | | | | | | 10 16 | | | | | | | 10 46 | | | | | | | | |
| Stratford International | a | | 10 00 | | | | | | | 10 29 | | | | | | | 10 59 | | | | | | | | |
| City Thameslink | a | | | | | | | | | | | | | | | | | | | | | | | | |
| Farringdon | a | | | | | | | | | | | | | | | | | | | | | | | | |
| St Pancras International | a | | 10 07 | | | | | | | 10 36 | | | | | | | 11 06 | | | | | | | | |

A from Faversham

B from Margate

For further services to St Pancras International, Blackfriars and Elephant & Castle and onwards to Bromley South, St Mary Cray and Swanley please refer to table 52

Bus link between Dover Priory and Eastern Docks for ferries to Calais

Table 212

Mondays to Fridays

10 December to 17 May

Ramsgate, Dover, Sheerness-on-Sea and Medway - London

Network Diagram - see first Page of Table 212

| | SE | SE | SE | SE 1 A | SE 1 B | SE | SE | SE | SE | SE 1 | SE 1 A | SE 1 B | SE | SE | SE | SE | SE 1 A | SE 1 B | SE | SE | SE | SE | SE | SE 1 | | | |
|--------------------------|----|-------|-------|--------------|--------------|-------|-------|----|----|---------|--------------|--------------|-------|-------|-------|----|--------------|--------------|-------|----|----|----|----|---------|-------|-------|-------|
| Ramsgate | d | | | | 10 05 | | | | | | | 10 40 | 10 59 | | | | | | | | | | | 11 05 | | | |
| Dumpton Park | d | | | | 10 08 | | | | | | | | | | | | | | | | | | | | 11 08 | | |
| Broadstairs | d | | | | 10 11 | | | | | | | 10 45 | 11 05 | | | | | | | | | | | | 11 11 | | |
| Margate | d | | | | 10 16 | | | | | | | 10 50 | 11 10 | | | | | | | | | | | | 11 16 | | |
| Westgate-on-Sea | d | | | | 10 20 | | | | | | | | | | | | | | | | | | | | 11 20 | | |
| Birchington-on-Sea | d | | | | 10 24 | | | | | | | | 10 55 | | | | | | | | | | | | 11 24 | | |
| Herne Bay | d | | | | 10 33 | | | | | | | | 11 04 | | | | | | | | | | | | 11 33 | | |
| Chestfield & Swalecliffe | d | | | | 10 36 | | | | | | | | | | | | | | | | | | | | 11 36 | | |
| Whitstable | d | | | | 10 39 | | | | | | | | 11 09 | | | | | | | | | | | | 11 39 | | |
| Dover Priory | d | | | | 10 05 | | | | | | | 10 45 | | | | | | | | | | | | | 11 05 | | |
| Kearsney | d | | | | 10 09 | | | | | | | | | | | | | | | | | | | | 11 09 | | |
| Shepherds Well | d | | | | 10 14 | | | | | | | | | | | | | | | | | | | | 11 14 | | |
| Snowdown | d | | | | 10 18 | | | | | | | | | | | | | | | | | | | | 11 18 | | |
| Aylesham | d | | | | 10 20 | | | | | | | | | | | | | | | | | | | | 11 20 | | |
| Adisham | d | | | | 10 23 | | | | | | | | | | | | | | | | | | | | 11 23 | | |
| Bekesbourne | d | | | | 10 27 | | | | | | | | | | | | | | | | | | | | 11 27 | | |
| Canterbury East | d | | | | 10 32 | | | | | | | 11 02 | | | | | | | | | | | | | 11 32 | | |
| Selling | d | | | | 10 41 | | | | | | | | | | | | | | | | | | | | 11 41 | | |
| Faversham | a | | | | 10 46 | 10 48 | | | | | | 11 14 | 11 18 | | | | | | | | | | | | 11 46 | 11 48 | |
| Teynham | d | 10 28 | | | 10 52 | 10 58 | | | | | | 11 22 | | | | | | | | | | | | | 11 52 | 11 58 | |
| Sheerness-on-Sea | d | | 10 32 | | | | | | | 11 02 | | | | | | | | | | | | | | | | 12 02 | |
| Queenborough | d | | 10 36 | | | | | | | 11 06 | | | | | | | | | | | | | | | | 12 06 | |
| Swale | d | | 10 40 | | | | | | | 11 10 | | | | | | | | | | | | | | | | 12 10 | |
| Kemsley | d | | 10 44 | | | | | | | 11 14 | | | | | | | | | | | | | | | | 12 14 | |
| Sittingbourne | a | 10 36 | 10 49 | | 11 02 | 11 06 | 11 19 | | | | | 11 29 | | 11 36 | 11 49 | | | | | | | | | 12 02 | 12 06 | 12 19 | |
| Newington | d | | | | 11 03 | 11 07 | | | | | | 11 30 | | 11 37 | | | | | | | | | | 12 03 | 12 07 | | |
| Rainham (Kent) | d | | | | 11 10 | 11 15 | | | | | | 11 35 | | | | | | | | | | | | | | | |
| Gillingham (Kent) | d | 10 45 | | | 11 10 | 11 15 | | | | | | 11 40 | | 11 45 | | | | | | | | | | 12 10 | 12 15 | | |
| Chatham | d | 10 50 | 10 54 | | 11 15 | 11 20 | | | | 11 24 | 11 32 | | 11 45 | | 11 50 | | 11 54 | 12 15 | 12 20 | | | | | 12 24 | 12 28 | 12 32 | |
| Rochester | d | 10 54 | 10 58 | | 11 20 | 11 24 | | | | 11 28 | 11 36 | | 11 50 | | 11 54 | | 11 58 | 12 20 | 12 24 | | | | | 12 28 | 12 32 | 12 36 | |
| Strood | a | 11 01 | 11 05 | | 11 22 | 11 27 | | | | 11 30 | 11 39 | | 11 52 | | 11 57 | | 12 00 | 12 22 | 12 27 | | | | | 12 30 | 12 39 | | |
| Gravesend | a | 11 12 | 11 17 | | | | | | | 11 31 | 11 35 | | | | | | | | | | | | | 12 31 | 12 35 | | |
| Greenhithe for Bluewater | a | | 11 23 | | | | | | | 11 42 | 11 47 | | | | | | | | | | | | | 12 42 | 12 47 | | |
| Dartford | a | | 11 28 | | | | | | | | 11 53 | | | | | | | | | | | | | | 12 53 | | |
| London Bridge | a | | 12 05 | | | | | | | | 11 58 | | | | | | | | | | | | | | 12 58 | | |
| London Cannon Street | a | | | | | | | | | | 12 35 | | | | | | | | | | | | | | 13 35 | | |
| London Waterloo (East) | a | | 12 09 | | | | | | | | 12 39 | | | | | | | | | | | | | | 13 39 | | |
| London Charing Cross | a | | 12 13 | | | | | | | | 12 43 | | | | | | | | | | | | | | 13 43 | | |
| Sole Street | d | | | | | | | | | | 11 49 | | | | | | | | | | | | | | 12 49 | | |
| Meopham | d | | | | 11 33 | | | | | | 11 52 | | 12 03 | | | | | | | | | | | 12 33 | | 12 52 | |
| Longfield | d | | | | 11 37 | | | | | | 11 56 | | 12 07 | | | | | | | | | | | 12 37 | | 12 56 | |
| Farningham Road | d | | | | | | | | | | 11 59 | | | | | | | | | | | | | | | 12 59 | |
| Swanley | a | | | | | | | | | | 12 04 | | | | | | | | | | | | | | | 13 04 | |
| St Mary Cray | a | | | | | | | | | | 12 09 | | | | | | | | | | | | | | | 13 09 | |
| Bromley South | a | | | | 11 50 | | | | | | 12 15 | | 12 20 | | | | | | | | | | | 12 50 | | 13 15 | |
| Elephant & Castle | a | | | | | | | | | | | | | | | | | | | | | | | | | | |
| London Blackfriars | a | | | | | | | | | | | | | | | | | | | | | | | | | | |
| London Victoria | a | | | | | | | | | | | | | | | | | | | | | | | | | | |
| Ebbsfleet International | a | 11 16 | | | | | | | | 11 46 | | | | | | | | | | | | | | | 12 46 | | 13 36 |
| Stratford International | a | 11 29 | | | | | | | | 11 59 | | | | | | | | | | | | | | | 13 00 | | |
| City Thameslink | a | | | | | | | | | | | | | | | | | | | | | | | | | | |
| Farringdon | a | | | | | | | | | | | | | | | | | | | | | | | | | | |
| St Pancras International | a | 11 36 | | | | | | | | | | | | | | | | | | | | | | | 12 37 | | 13 07 |

A from Faversham

B from Margate

For further services to St Pancras International, Blackfriars and Elephant & Castle and onwards to Bromley South, St Mary Cray and Swanley please refer to table 52

Bus link between Dover Priory and Eastern Docks for ferries to Calais

Table 212

Mondays to Fridays

10 December to 17 May

Ramsgate, Dover, Sheerness-on-Sea and Medway - London

Network Diagram - see first Page of Table 212

| | SE 1 A | SE 1 B | SE | SE | SE | SE | SE | SE 1 A | SE 1 B | SE | SE | SE | SE 1 | SE 1 A | SE 1 B | SE | SE | SE | SE 1 A | SE 1 B | SE | SE | | |
|--------------------------|--------------|--------------|-------|-------|-------|-------|----|--------------|--------------|-------|-------|-------|---------|--------------|--------------|-------|-------|-------|--------------|--------------|----|-------|-------|-------|
| Ramsgate | d | 11 40 | 11 59 | | | | | | 12 05 | | | | | | 12 40 | 12 59 | | | | | | 13 05 | | |
| Dumpton Park | d | | | | | | | | 12 08 | | | | | | | | | | | | | 13 08 | | |
| Broadstairs | d | 11 45 | 12 05 | | | | | | 12 11 | | | | | | 12 45 | 13 05 | | | | | | 13 11 | | |
| Margate | d | 11 50 | 12a10 | | | | | | 12 16 | | | | | | 12 50 | 13a10 | | | | | | 13 16 | | |
| Westgate-on-Sea | d | | | | | | | | 12 20 | | | | | | | | | | | | | 13 20 | | |
| Birchington-on-Sea | d | 11 55 | | | | | | | 12 24 | | | | | | 12 55 | | | | | | | 13 24 | | |
| Herne Bay | d | 12 04 | | | | | | | 12 33 | | | | | | 13 04 | | | | | | | 13 33 | | |
| Chestfield & Swalecliffe | d | | | | | | | | 12 36 | | | | | | | | | | | | | 13 36 | | |
| Whitstable | d | 12 09 | | | | | | | 12 39 | | | | | | 13 09 | | | | | | | 13 39 | | |
| Dover Priory | d | 11 45 | | | | | | | 12 05 | | | | | | 12 45 | | | | | | | 13 05 | | |
| Kearsney | d | | | | | | | | 12 09 | | | | | | | | | | | | | 13 09 | | |
| Shepherds Well | d | | | | | | | | 12 14 | | | | | | | | | | | | | 13 14 | | |
| Snowdown | d | | | | | | | | 12 18 | | | | | | | | | | | | | 13 18 | | |
| Aylesham | d | | | | | | | | 12 20 | | | | | | | | | | | | | 13 20 | | |
| Adisham | d | | | | | | | | 12 23 | | | | | | | | | | | | | 13 23 | | |
| Bekesbourne | d | | | | | | | | 12 27 | | | | | | | | | | | | | 13 27 | | |
| Canterbury East | d | 12 02 | | | | | | | 12 32 | | | | | | 13 02 | | | | | | | 13 32 | | |
| Selling | d | | | | | | | | 12 41 | | | | | | | | | | | | | 13 41 | | |
| Faversham | a | 12 14 | 12 18 | | | | | | 12 46 | 12 48 | | | | | 13 14 | 13 18 | | | | | | 13 46 | 13 48 | |
| Teynham | d | | 12 22 | | 12 28 | | | | 12 52 | 12 58 | | | | | 13 22 | | | 13 28 | | | | 13 52 | 13 58 | |
| Sheerness-on-Sea | d | | | | 12 32 | | | | | | | 13 02 | | | | | | 13 32 | | | | | 14 02 | |
| Queenborough | d | | | | 12 36 | | | | | | | 13 06 | | | | | | 13 36 | | | | | 14 06 | |
| Swale | d | | | | 12 40 | | | | | | | 13 10 | | | | | | 13 40 | | | | | 14 10 | |
| Kemsley | d | | | | 12 44 | | | | | | | 13 14 | | | | | | 13 44 | | | | | 14 14 | |
| Sittingbourne | a | 12 29 | | 12 36 | 12 49 | | | | 13 02 | 13 06 | 13 19 | | | | 13 29 | | 13 36 | 13 49 | | | | 14 02 | 14 06 | 14 19 |
| Newington | d | 12 30 | | 12 37 | | | | | 13 03 | 13 07 | | | | | 13 30 | | 13 37 | | | | | 14 03 | 14 07 | |
| Rainham (Kent) | d | 12 35 | | | | | | | | | | | | | 13 35 | | | | | | | | | |
| Gillingham (Kent) | d | 12 40 | | 12 45 | | | | | 13 10 | 13 15 | | | | | 13 40 | | 13 45 | | | | | 14 10 | 14 15 | |
| Chatham | d | 12 45 | | 12 50 | | 12 54 | | | 13 15 | 13 20 | | 13 24 | 13 32 | 13 45 | | | 13 50 | | 13 54 | | | 14 15 | 14 20 | |
| Rochester | d | 12 50 | | 12 54 | | 12 58 | | | 13 20 | 13 24 | | 13 28 | 13 36 | 13 50 | | | 13 54 | | 13 58 | | | 14 20 | 14 24 | |
| Strood | a | 12 52 | | 12 57 | | 13 00 | | | 13 22 | 13 27 | | 13 30 | 13 39 | 13 52 | | | 13 57 | | 14 00 | | | 14 22 | 14 27 | |
| Gravesend | a | | | 13 01 | | 13 05 | | | | 13 31 | | 13 35 | | | | | 14 01 | | 14 05 | | | | 14 31 | |
| Greenhithe for Bluewater | a | | | 13 12 | | 13 17 | | | | 13 42 | | 13 47 | | | | | 14 12 | | 14 17 | | | | 14 42 | |
| Dartford | a | | | | | 13 23 | | | | | | 13 53 | | | | | | | 14 23 | | | | | |
| London Bridge | a | | | | | 13 28 | | | | | | 13 58 | | | | | | | 14 28 | | | | | |
| London Cannon Street | a | | | | | 14 05 | | | | | | 14 35 | | | | | | | 15 05 | | | | | |
| London Waterloo (East) | a | | | | | | | | | | | | | | | | | | | | | | | |
| London Charing Cross | a | | | | | | | | | | | | | | | | | | | | | | | |
| Sole Street | d | | | | | | | | | | | | | | | | | | | | | | | |
| Meopham | d | 13 03 | | | | | | | 13 33 | | | | | 13 49 | | | | | | | | 14 33 | | |
| Longfield | d | 13 07 | | | | | | | 13 37 | | | | | 13 52 | | 14 03 | | | | | | 14 37 | | |
| Farningham Road | d | | | | | | | | | | | | | 13 56 | | 14 07 | | | | | | | | |
| Swanley | a | | | | | | | | | | | | | 13 59 | | | | | | | | | | |
| St Mary Cray | a | | | | | | | | | | | | | 14 04 | | | | | | | | | | |
| Bromley South | a | 13 20 | | | | | | | 13 50 | | | | | 14 09 | | 14 20 | | | | | | 14 50 | | |
| Elephant & Castle | a | | | | | | | | | | | | | | | | | | | | | | | |
| London Blackfriars | a | | | | | | | | | | | | | | | | | | | | | | | |
| London Victoria | a | 13 37 | | | | | | | 14 07 | | | | | 14 36 | | 14 37 | | | | | | 15 07 | | |
| Ebbsfleet International | a | | | 13 16 | | | | | | 13 46 | | | | | | | 14 16 | | | | | | 14 46 | |
| Stratford International | a | | | 13 30 | | | | | | 13 59 | | | | | | | 14 29 | | | | | | 14 59 | |
| City Thameslink | a | | | | | | | | | | | | | | | | | | | | | | | |
| Farringdon | a | | | | | | | | | | | | | | | | | | | | | | | |
| St Pancras International | a | | | 13 37 | | | | | | 14 06 | | | | | | | 14 36 | | | | | | 15 06 | |

from Faversham B from Margate

For further services to St Pancras International, Blackfriars and Elephant & Castle and onwards to Bromley South, St Mary Cray and Swanley please refer to table 52

Bus link between Dover Priory and Eastern Docks for ferries to Calais

Table 212

Mondays to Fridays

10 December to 17 May

Ramsgate, Dover, Sheerness-on-Sea and Medway - London

Network Diagram - see first Page of Table 212

| | SE | SE 1 | SE 1 A | SE 1 B | SE | SE | SE | SE | SE 1 A | SE 1 B | SE | SE | SE | SE | SE 1 A | SE 1 B | SE | SE | SE | SE | SE | SE 1 A | SE 1 B | |
|--------------------------|----|---------|--------------|--------------|-------|-------|-------|-------|--------------|--------------|-------|----|-------|-------|--------------|--------------|-------|-------|-------|----|----|--------------|--------------|-------|
| Ramsgate | d | | | 13 40 | 13 59 | | | | | 14 05 | | | | | | 14 40 | 14 59 | | | | | | 15 05 | |
| Dumpton Park | d | | | | | | | | | 14 08 | | | | | | | | | | | | | | 15 08 |
| Broadstairs | d | | | 13 45 | 14 05 | | | | | 14 11 | | | | | | 14 45 | 15 05 | | | | | | 15 11 | |
| Margate | d | | | 13 50 | 14a10 | | | | | 14 16 | | | | | | 14 50 | 15a10 | | | | | | 15 16 | |
| Westgate-on-Sea | d | | | | | | | | | 14 20 | | | | | | | | | | | | | 15 20 | |
| Birchington-on-Sea | d | | | 13 55 | | | | | | 14 24 | | | | | | 14 55 | | | | | | | 15 24 | |
| Herne Bay | d | | | 14 04 | | | | | | 14 33 | | | | | | 15 04 | | | | | | | 15 33 | |
| Chestfield & Swalecliffe | d | | | | | | | | | 14 36 | | | | | | | | | | | | | 15 36 | |
| Whitstable | d | | | 14 09 | | | | | | 14 39 | | | | | | 15 09 | | | | | | | 15 39 | |
| Dover Priory | d | | 13 45 | | | | | | 14 05 | | | | | | | 14 45 | | | | | | | 15 05 | |
| Kearsney | d | | | | | | | | 14 09 | | | | | | | | | | | | | | 15 09 | |
| Shepherds Well | d | | | | | | | | 14 14 | | | | | | | | | | | | | | 15 14 | |
| Snowdown | d | | | | | | | | 14 18 | | | | | | | | | | | | | | 15 18 | |
| Aylesham | d | | | | | | | | 14 20 | | | | | | | | | | | | | | 15 20 | |
| Adisham | d | | | | | | | | 14 23 | | | | | | | | | | | | | | 15 23 | |
| Bekesbourne | d | | | | | | | | 14 27 | | | | | | | | | | | | | | 15 27 | |
| Canterbury East | d | | 14 02 | | | | | | 14 32 | | | | | | | 15 02 | | | | | | | 15 32 | |
| Selling | d | | | | | | | | 14 41 | | | | | | | | | | | | | | 15 41 | |
| Faversham | a | | 14 14 | 14 18 | | | | | 14 46 | 14 48 | | | | | | 15 14 | 15 18 | | | | | | 15 46 | 15 48 |
| Teynham | d | | | 14 22 | | 14 28 | | | | 14 58 | | | | | | 15 22 | | 15 28 | | | | | 15 52 | 15 58 |
| Sheerness-on-Sea | d | | | | | | 14 32 | | | | | | 15 02 | | | | | | | | | | 15 32 | |
| Queenborough | d | | | | | | 14 36 | | | | | | 15 06 | | | | | | | | | | 15 36 | |
| Swale | d | | | | | | 14 40 | | | | | | 15 10 | | | | | | | | | | 15 40 | |
| Kemsley | d | | | | | | 14 44 | | | | | | 15 14 | | | | | | | | | | 15 44 | |
| Sittingbourne | a | | 14 29 | | 14 36 | 14 49 | | | 15 02 | 15 06 | 15 19 | | | | 15 29 | | 15 36 | 15 55 | | | | | 16 02 | |
| Newington | d | | 14 30 | | 14 37 | | | | 15 03 | 15 07 | | | | | 15 30 | | 15 37 | | | | | | 16 03 | |
| Rainham (Kent) | d | | 14 35 | | | | | | | | | | | | 15 35 | | | | | | | | | |
| Gillingham (Kent) | d | 14 24 | 14 32 | 14 45 | | 14 50 | 14 54 | 14 58 | 15 15 | 15 20 | | | 15 24 | 15 32 | 15 45 | | 15 50 | | 15 54 | | | | 16 15 | |
| Chatham | d | 14 28 | 14 36 | 14 50 | | 14 54 | 14 58 | 15 00 | 15 20 | 15 24 | | | 15 28 | 15 36 | 15 50 | | 15 54 | | 15 58 | | | | 16 20 | |
| Rochester | d | 14 30 | 14 39 | 14 52 | | 14 57 | 15 00 | 15 22 | 15 22 | 15 27 | | | 15 30 | 15 39 | 15 52 | | 15 57 | | 16 00 | | | | 16 22 | |
| Strood | a | 14 35 | | | | 15 01 | 15 05 | 15 17 | 15 31 | 15 35 | | | 15 47 | 15 58 | | | | | | | | 16 01 | 16 05 | |
| Gravesend | a | 14 47 | | | | 15 12 | 15 17 | 15 28 | 15 42 | 15 46 | | | 15 58 | 16 09 | | | | | | | | 16 12 | 16 17 | |
| Greenhithe for Bluewater | a | 14 53 | | | | | 15 23 | 15 34 | | 15 48 | | | 16 00 | 16 11 | | | | | | | | | 16 23 | |
| Dartford | a | 14 58 | | | | | 15 28 | 15 39 | | 15 53 | | | 16 05 | 16 16 | | | | | | | | | 16 28 | |
| London Bridge | a | 15 35 | | | | | 16 05 | 16 16 | | 16 35 | | | 16 46 | 16 57 | | | | | | | | | 17 07 | |
| London Cannon Street | a | | | | | | | | | | | | | | | | | | | | | | 17 11 | |
| London Waterloo (East) | a | 15 39 | | | | | 16 09 | 16 20 | | 16 39 | | | 16 50 | 17 01 | | | | | | | | | | |
| London Charing Cross | a | 15 43 | | | | | 16 13 | 16 24 | | 16 44 | | | 16 55 | 17 06 | | | | | | | | | | |
| Sole Street | d | 14 49 | | | | | | | | | | | 15 49 | 16 00 | | | | | | | | | | |
| Meopham | d | 14 52 | 15 03 | | | | | | 15 33 | 15 37 | | | 15 52 | 16 03 | | | | | | | | | 16 33 | |
| Longfield | d | 14 56 | 15 07 | | | | | | 15 37 | 15 41 | | | 15 56 | 16 07 | | | | | | | | | 16 37 | |
| Farningham Road | d | 14 59 | | | | | | | | | | | 15 59 | 16 10 | | | | | | | | | | |
| Swanley | a | 15 04 | | | | | | | | | | | 16 04 | 16 15 | | | | | | | | | | |
| St Mary Cray | a | 15 09 | | | | | | | | | | | 16 09 | 16 20 | | | | | | | | | | |
| Bromley South | a | 15 15 | 15 20 | | | | | | 15 50 | 15 54 | | | 16 15 | 16 26 | | | | | | | | | 16 50 | |
| Elephant & Castle | a | | | | | | | | | | | | | | | | | | | | | | | |
| London Blackfriars | a | | | | | | | | | | | | | | | | | | | | | | | |
| London Victoria | a | 15 36 | 15 37 | | | | | | 16 07 | 16 11 | | | 16 36 | 16 38 | | | | | | | | | 17 07 | |
| Ebbsfleet International | a | | | | 15 16 | | | | | 15 46 | | | | | | | | 16 16 | | | | | | |
| Stratford International | a | | | | 15 29 | | | | | 16 00 | | | | | | | | 16 29 | | | | | | |
| City Thameslink | a | | | | | | | | | | | | | | | | | | | | | | | |
| Farringdon | a | | | | | | | | | | | | | | | | | | | | | | | |
| St Pancras International | a | | | | 15 36 | | | | | 16 07 | | | | | | | | 16 36 | | | | | | |

from Faversham B from Margate

For further services to St Pancras International, Blackfriars and Elephant & Castle and onwards to Bromley South, St Mary Cray and Swanley please refer to table 52

Bus link between Dover Priory and Eastern Docks for ferries to Calais

Table 212

Mondays to Fridays

10 December to 17 May

Ramsgate, Dover, Sheerness-on-Sea and Medway - London

Network Diagram - see first Page of Table 212

| | SE | SE | SE | SE | SE | SE | SE | | SE | SE | SE | SE | | SE | SE | SE | SE | SE | SE | SE | SE | | |
|--------------------------|----|-------|-------|-------|-------|-------|-------|--|-------|-------|-------|-------|--|----|-------|-------|----|----|----|----|----|-------|-------|
| | | | | 1 | A | B | | | | | | | | 1 | A | B | 1 | | | 1 | A | B | |
| Ramsgate | d | | | | | 15 35 | 15 59 | | | | | | | | 16 05 | | | | | | | 16 35 | 16 59 |
| Dumpton Park | d | | | | | 15 38 | | | | | | | | | 16 08 | | | | | | | 16 38 | |
| Broadstairs | d | | | | | 15 41 | 16 05 | | | | | | | | 16 11 | | | | | | | 16 41 | 17 05 |
| Margate | d | | | | | 15 46 | 16a10 | | | | | | | | 16 16 | | | | | | | 16 46 | 17a10 |
| Westgate-on-Sea | d | | | | | 15 50 | | | | | | | | | 16 20 | | | | | | | 16 50 | |
| Birchington-on-Sea | d | | | | | 15 54 | | | | | | | | | 16 24 | | | | | | | 16 54 | |
| Herne Bay | d | | | | | 16 03 | | | | | | | | | 16 33 | | | | | | | 17 03 | |
| Chestfield & Swalecliffe | d | | | | | 16 06 | | | | | | | | | 16 36 | | | | | | | 17 06 | |
| Whitstable | d | | | | | 16 09 | | | | | | | | | 16 39 | | | | | | | 17 09 | |
| Dover Priory | d | | | | | 15 39 | | | | | | | | | 16 05 | | | | | | | 16 39 | |
| Kearsney | d | | | | | 15 43 | | | | | | | | | 16 09 | | | | | | | 16 43 | |
| Shepherds Well | d | | | | | 15 48 | | | | | | | | | 16 14 | | | | | | | 16 48 | |
| Snowdown | d | | | | | | | | | | | | | | 16 18 | | | | | | | | |
| Aylesham | d | | | | | 15 52 | | | | | | | | | 16 20 | | | | | | | 16 52 | |
| Adisham | d | | | | | 15 55 | | | | | | | | | 16 23 | | | | | | | 16 55 | |
| Bekesbourne | d | | | | | | | | | | | | | | 16 27 | | | | | | | | |
| Canterbury East | d | | | | | 16 02 | | | | | | | | | 16 32 | | | | | | | 17 02 | |
| Selling | d | | | | | 16 11 | | | | | | | | | 16 41 | | | | | | | 17 11 | |
| Faversham | a | | | | | 16 16 | 16 18 | | | | | | | | 16 46 | 16 48 | | | | | | 17 16 | 17 18 |
| Teynham | d | 15 58 | | | | 16 22 | | | 16 28 | | | | | | 16 52 | | | | | | | 17 22 | |
| Sheerness-on-Sea | d | | 16 02 | | | | | | 16 32 | | | | | | | | | | | | | 17 02 | |
| Queenborough | d | | 16 06 | | | | | | 16 36 | | | | | | | | | | | | | 17 06 | |
| Swale | d | | 16 10 | | | | | | 16 40 | | | | | | | | | | | | | 17 10 | |
| Kemsley | d | | 16 14 | | | | | | 16 44 | | | | | | | | | | | | | 17 14 | |
| Sittingbourne | a | 16 06 | 16 19 | | | 16 29 | | | 16 36 | 16 49 | | | | | 17 02 | | | | | | | 17 29 | |
| Newington | d | | | | | 16 30 | | | 16 37 | | | | | | 17 03 | | | | | | | 17 30 | |
| Rainham (Kent) | d | | | | | 16 35 | | | | | | | | | | | | | | | | 17 35 | |
| Gillingham (Kent) | d | 16 15 | | | | 16 40 | | | 16 45 | | | | | | 17 10 | | | | | | | 17 40 | |
| Chatham | d | 16 20 | | 16 24 | 16 32 | 16 45 | | | 16 50 | | 16 54 | 17 02 | | | 17 15 | | | | | | | 17 45 | |
| Rochester | d | 16 24 | | 16 28 | 16 36 | 16 50 | | | 16 54 | | 16 58 | 17 06 | | | 17 20 | | | | | | | 17 50 | |
| Strood | a | 16 31 | | 16 35 | | | | | 17 01 | | 17 05 | | | | | | | | | | | 17 35 | |
| Gravesend | a | 16 42 | | 16 47 | | | | | 17 12 | | 17 17 | | | | | | | | | | | 17 47 | |
| Greenhithe for Bluewater | a | | | 16 53 | | | | | | | 17 23 | | | | | | | | | | | 17 53 | |
| Dartford | a | | | 16 58 | | | | | | | 17 28 | | | | | | | | | | | 17 58 | |
| London Bridge | a | | | 17 35 | | | | | | | 18 04 | | | | | | | | | | | 18 35 | |
| London Cannon Street | a | | | | | | | | | | | | | | | | | | | | | | |
| London Waterloo (East) | a | | | 17 40 | | | | | | | 18 08 | | | | | | | | | | | 18 41 | |
| London Charing Cross | a | | | 17 44 | | | | | | | 18 12 | | | | | | | | | | | 18 45 | |
| Sole Street | d | | | 16 49 | | | | | | | 17 19 | | | | | | | | | | | 17 49 | |
| Meopham | d | | | 16 52 | | 17 03 | | | | | 17 22 | | | | 17 33 | | | | | | | 17 52 | 18 03 |
| Longfield | d | | | 16 56 | | 17 07 | | | | | 17 26 | | | | 17 37 | | | | | | | 17 56 | 18 07 |
| Farningham Road | d | | | 16 59 | | | | | | | 17 29 | | | | | | | | | | | 17 59 | |
| Swanley | a | | | 17 04 | | | | | | | 17 34 | | | | | | | | | | | 18 04 | |
| St Mary Cray | a | | | 17 09 | | | | | | | 17 39 | | | | | | | | | | | 18 09 | |
| Bromley South | a | | | 17 15 | | 17 20 | | | | | 17 45 | | | | 17 50 | | | | | | | 18 15 | 18 20 |
| Elephant & Castle | a | | | | | | | | | | | | | | | | | | | | | 17d52 | |
| London Blackfriars | a | | | | | | | | | | | | | | | | | | | | | 17 55 | |
| London Victoria | a | | | 17 37 | | 17 37 | | | | | 18 08 | | | | 18 07 | | | | | | | 18 36 | 18 37 |
| Ebbsfleet International | a | 16 46 | | | | | | | 17 16 | | | | | | | | | | | | | 17 46 | |
| Stratford International | a | 17 02 | | | | | | | 17 29 | | | | | | | | | | | | | 17 59 | |
| City Thameslink | a | | | | | | | | | | | | | | | | | | | | | 17 58 | |
| Farringdon | a | | | | | | | | | | | | | | | | | | | | | 18 01 | |
| St Pancras International | a | 17 09 | | | | | | | | | | | | | | | | | | | | 18 05 | 18 06 |

from Faversham B from Margate

For further services to St Pancras International, Blackfriars and Elephant & Castle and onwards to Bromley South, St Mary Cray and Swanley please refer to table 52

Bus link between Dover Priory and Eastern Docks for ferries to Calais

Table 212

Mondays to Fridays

10 December to 17 May

Ramsgate, Dover, Sheerness-on-Sea and Medway - London

Network Diagram - see first Page of Table 212

| | SE | SE | SE | SE A | SE B | | SE | SE | SE | SE | SE A | SE B | SE | SE | SE | SE | SE A | SE B | SE | SE | SE | SE A | SE B | |
|--------------------------|----|-------|-------|---------|---------|--|-------|-------|-------|-------|---------|---------|-------|-------|-------|-------|---------|---------|-------|-------|-------|---------|---------|-------|
| Ramsgate | d | | | 17 05 | | | | | | | 17 35 | 18 00 | | | | | 18 05 | 18 30 | | | | | 18 35 | |
| Dumpton Park | d | | | 17 08 | | | | | | | 17 38 | | | | | | 18 08 | | | | | | 18 38 | |
| Broadstairs | d | | | 17 11 | | | | | | | 17 41 | 18 05 | | | | | 18 11 | 18 35 | | | | | 18 41 | |
| Margate | d | | | 17 16 | | | | | | | 17 46 | 18a12 | | | | | 18 16 | 18a42 | | | | | 18 46 | |
| Westgate-on-Sea | d | | | 17 20 | | | | | | | 17 50 | | | | | | 18 20 | | | | | | 18 50 | |
| Birchington-on-Sea | d | | | 17 24 | | | | | | | 17 54 | | | | | | 18 24 | | | | | | 18 54 | |
| Herne Bay | d | | | 17 33 | | | | | | | 18 03 | | | | | | 18 33 | | | | | | 19 03 | |
| Chestfield & Swalecliffe | d | | | 17 36 | | | | | | | 18 06 | | | | | | 18 36 | | | | | | 19 06 | |
| Whitstable | d | | | 17 39 | | | | | | | 18 09 | | | | | | 18 39 | | | | | | 19 09 | |
| Dover Priory | d | | | 17 05 | | | | | | | 17 39 | | | | | | 18 05 | | | | | | 18 39 | |
| Kearsney | d | | | 17 09 | | | | | | | 17 43 | | | | | | 18 09 | | | | | | 18 43 | |
| Shepherds Well | d | | | 17 14 | | | | | | | 17 48 | | | | | | 18 14 | | | | | | 18 48 | |
| Snowdown | d | | | 17 18 | | | | | | | | | | | | | 18 18 | | | | | | | |
| Aylesham | d | | | 17 20 | | | | | | | 17 52 | | | | | | 18 20 | | | | | | 18 52 | |
| Adisham | d | | | 17 23 | | | | | | | 17 55 | | | | | | 18 23 | | | | | | 18 55 | |
| Bekesbourne | d | | | 17 27 | | | | | | | | | | | | | 18 27 | | | | | | | |
| Canterbury East | d | | | 17 32 | | | | | | | 18 02 | | | | | | 18 32 | | | | | | 19 02 | |
| Selling | d | | | 17 41 | | | | | | | 18 11 | | | | | | 18 41 | | | | | | 19 11 | |
| Faversham | a | | | 17 46 | 17 48 | | | | | | 18 16 | 18 18 | | | | | 18 46 | 18 48 | | | | | 19 16 | 19 18 |
| Teynham | d | 17 28 | | 17 52 | 17 58 | | 17 58 | | | | 18 22 | | | 18 28 | | | 18 52 | | 18 58 | | | | 19 22 | |
| Sheerness-on-Sea | d | 17 32 | | | | | | 18 02 | | | | | | | | 18 37 | | | | | | | | |
| Queenborough | d | 17 36 | | | | | | 18 06 | | | | | | | | 18 41 | | | | | | | | |
| Swale | d | 17 40 | | | | | | 18 10 | | | | | | | | 18 45 | | | | | | | | |
| Kemsley | d | 17 44 | | | | | | 18 14 | | | | | | | | 18 49 | | | | | | | | |
| Sittingbourne | a | 17 36 | 17 52 | | 18 02 | | 18 06 | 18 19 | | | 18 29 | | 18 36 | 18 54 | | | 19 02 | | 19 06 | | | | 19 29 | |
| Newington | d | | | | | | | | | | 18 30 | | 18 37 | | | | 19 03 | | 19 07 | | | | 19 30 | |
| Rainham (Kent) | d | 17 45 | | | 18 10 | | 18 15 | | | | 18 40 | | 18 45 | | | | 19 10 | | 19 15 | | | | 19 40 | |
| Gillingham (Kent) | d | 17 50 | 17 54 | | 18 15 | | 18 20 | 18 24 | 18 32 | | 18 45 | | 18 50 | | 18 54 | 19 15 | | 19 20 | 19 24 | | | | 19 45 | |
| Chatham | d | 17 54 | 17 58 | | 18 20 | | 18 24 | 18 28 | 18 36 | | 18 50 | | 18 54 | | 18 58 | 19 20 | | 19 24 | 19 28 | | | | 19 50 | |
| Rochester | d | 17 57 | 18 00 | | 18 22 | | 18 27 | 18 30 | 18 39 | | 18 52 | | 18 57 | | 19 00 | 19 22 | | 19 27 | 19 30 | 19 39 | | | 19 52 | |
| Strood | a | 18 02 | 18 05 | | | | 18 31 | 18 35 | | | | | 19 01 | | 19 05 | | | | 19 31 | | 19 35 | | | |
| Gravesend | a | 18 13 | 18 17 | | | | 18 42 | 18 47 | | | | | 19 12 | | 19 17 | | | | 19 42 | | 19 47 | | | |
| Greenhithe for Bluewater | a | | 18 23 | | | | | 18 53 | | | | | | | 19 23 | | | | | | 19 53 | | | |
| Dartford | a | | 18 28 | | | | | 18 58 | | | | | | | 19 28 | | | | | | 19 58 | | | |
| London Bridge | a | | 19 05 | | | | | 19 35 | | | | | | | 20 06 | | | | | | 20 36 | | | |
| London Cannon Street | a | | | | | | | | | | | | | | | | | | | | | | | |
| London Waterloo (East) | a | | 19 09 | | | | | 19 39 | | | | | | | 20 11 | | | | | | 20 40 | | | |
| London Charing Cross | a | | 19 13 | | | | | 19 43 | | | | | | | 20 14 | | | | | | 20 44 | | | |
| Sole Street | d | | | | | | | | 18 49 | | | | | | | | | | | | | 19 49 | | |
| Meopham | d | | | 18 33 | | | | | 18 52 | 19 03 | | | | | | 19 33 | | | | | | 19 52 | 20 03 | |
| Longfield | d | | | 18 37 | | | | | 18 56 | 19 07 | | | | | | 19 37 | | | | | | 19 56 | 20 07 | |
| Farningham Road | d | | | | | | | | 18 59 | | | | | | | | | | | | | 19 59 | | |
| Swanley | a | | | | | | | | 19 04 | | | | | | | | | | | | | 20 04 | | |
| St Mary Cray | a | | | | | | | | 19 09 | | | | | | | | | | | | | 20 09 | | |
| Bromley South | a | | | 18 50 | | | | | 19 15 | 19 20 | | | | | | 19 50 | | | | | | 20 15 | 20 20 | |
| Elephant & Castle | a | | | | | | | | | | | | | | | | | | | | | | | |
| London Blackfriars | a | | | | | | | | | | | | | | | | | | | | | | | |
| London Victoria | a | | | 19 07 | | | | | 19 36 | 19 37 | | | | | | 20 07 | | | | | | 20 36 | 20 38 | |
| Ebbsfleet International | a | 18 17 | | | | | 18 46 | | | | | | 19 16 | | | | | | 19 46 | | | | | |
| Stratford International | a | 18 30 | | | | | 19 02 | | | | | | 19 29 | | | | | | 19 59 | | | | | |
| City Thameslink | a | | | | | | | | | | | | | | | | | | | | | | | |
| Farringdon | a | | | | | | | | | | | | | | | | | | | | | | | |
| St Pancras International | a | 18 37 | | | | | | | | | | | 19 36 | | | | | | 20 06 | | | | | |

from Faversham B from Margate

For further services to St Pancras International, Blackfriars and Elephant & Castle and onwards to Bromley South, St Mary Cray and Swanley please refer to table 52

Bus link between Dover Priory and Eastern Docks for ferries to Calais

Table 212

Mondays to Fridays

10 December to 17 May

Ramsgate, Dover, Sheerness-on-Sea and Medway - London

Network Diagram - see first Page of Table 212

| | SE | SE | SE | SE | SE | SE | SE | SE | SE | SE | SE | SE | SE | SE | SE | SE | SE | SE | SE | SE | SE | SE | SE | |
|--------------------------|----|-------|-------|----|----|---------|---------|-------|-------|-------|----|---------|---------|-------|-------|----|----|---------|---------|---------|---------|---------|---------|-------|
| | | | | | | SE A | SE B | | | | | SE A | SE B | | | | | SE A | SE B | SE A | SE B | SE A | SE B | |
| Ramsgate | d | 19 00 | | | | | 19 05 | | | | | | 19 25 | 19 32 | 20 00 | | | | | | | 20 05 | 20 20 | 20 35 |
| Dumpton Park | d | | | | | | 19 08 | | | | | | 19 28 | | | | | | | | | 20 08 | | |
| Broadstairs | d | 19 05 | | | | | 19 11 | | | | | | 19 31 | 19 37 | 20 05 | | | | | | | 20 11 | 20 25 | 20 40 |
| Margate | d | 19a12 | | | | | 19 16 | | | | | | 19 38 | 19a42 | 20a12 | | | | | | | 20 16 | 20a34 | 20a45 |
| Westgate-on-Sea | d | | | | | | 19 20 | | | | | | 19 41 | | | | | | | | | 20 20 | | |
| Birchington-on-Sea | d | | | | | | 19 24 | | | | | | 19 45 | | | | | | | | | 20 24 | | |
| Herne Bay | d | | | | | | 19 27 | | | | | | 19 54 | | | | | | | | | 20 33 | | |
| Chestfield & Swalecliffe | d | | | | | | 19 36 | | | | | | 19 58 | | | | | | | | | 20 36 | | |
| Whitstable | d | | | | | | 19 39 | | | | | | 20 01 | | | | | | | | | 20 39 | | |
| Dover Priory | d | | | | | | 19 05 | | | | | | 19 40 | | | | | | | | | 20 05 | | |
| Kearsney | d | | | | | | 19 09 | | | | | | | | | | | | | | | 20 09 | | |
| Shepherds Well | d | | | | | | 19 14 | | | | | | | | | | | | | | | 20 14 | | |
| Snowdown | d | | | | | | 19 18 | | | | | | | | | | | | | | | 20 18 | | |
| Aylesham | d | | | | | | 19 20 | | | | | | | | | | | | | | | 20 20 | | |
| Adisham | d | | | | | | 19 23 | | | | | | | | | | | | | | | 20 23 | | |
| Bekesbourne | d | | | | | | 19 27 | | | | | | | | | | | | | | | 20 27 | | |
| Canterbury East | d | | | | | | 19 32 | | | | | | 19 57 | | | | | | | | | 20 32 | | |
| Selling | d | | | | | | 19 41 | | | | | | | | | | | | | | | 20 41 | | |
| Faversham | a | | | | | | 19 46 | 19 48 | | | | | 20 08 | 20 10 | | | | | | | | 20 46 | 20 48 | |
| Teynham | d | | | | | | 19 52 | 19 58 | | | | | 20 14 | | | | | | | | | 20 52 | | 20 58 |
| Sheerness-on-Sea | d | 19 16 | | | | | 19 46 | | | | | 20 02 | | | | | | | | | | 20 32 | | |
| Queenborough | d | 19 23 | | | | | 19 53 | | | | | 20 06 | | | | | | | | | | 20 36 | | |
| Swale | d | 19 27 | | | | | 19 57 | | | | | 20 10 | | | | | | | | | | 20 40 | | |
| Kemsley | d | 19 31 | | | | | 20 01 | | | | | 20 14 | | | | | | | | | | 20 44 | | |
| Sittingbourne | a | 19 36 | 19 36 | | | | 20 02 | 20 06 | 20 06 | 20 07 | | 20 19 | | | | | | | | | | 21 02 | | 21 06 |
| Newington | d | | | | | | 20 03 | | | | | | 20 21 | | | | | | | | | 21 03 | | 21 07 |
| Rainham (Kent) | d | | | | | | 20 10 | | | | | | 20 22 | | | | | | | | | 21 06 | | |
| Gillingham (Kent) | d | | | | | | 20 15 | | | | | | 20 27 | | | | | | | | | 21 10 | | 21 15 |
| Chatham | d | | | | | | 20 15 | | | | | | 20 31 | | | | | | | | | 21 15 | | 21 20 |
| Rochester | d | | | | | | 20 20 | | | | | | 20 36 | | | | | | | | | 21 20 | | 21 24 |
| Strood | a | | | | | | 20 20 | | | | | | 20 43 | | | | | | | | | 21 22 | | 21 27 |
| Gravesend | a | | | | | | 20 22 | | | | | | 20 43 | | | | | | | | | 21 00 | | 21 22 |
| Greenhithe for Bluewater | a | | | | | | 20 23 | | | | | | 20 57 | | | | | | | | | 21 00 | | 21 22 |
| Dartford | a | | | | | | 20 28 | | | | | | 20 58 | | | | | | | | | 21 05 | | 21 27 |
| London Bridge | a | | | | | | 21 06 | | | | | | 21 36 | | | | | | | | | 22 05 | | 21 27 |
| London Cannon Street | a | | | | | | | | | | | | | | | | | | | | | | | 21 27 |
| London Waterloo (East) | a | | | | | | 21 10 | | | | | | | | | | | | | | | 22 09 | | 21 27 |
| London Charing Cross | a | | | | | | 21 14 | | | | | | | | | | | | | | | 22 13 | | 21 27 |
| Sole Street | d | | | | | | | | | | | | 20 54 | | | | | | | | | | | 21 31 |
| Meopham | d | | | | | | 20 33 | | | | | | 20 56 | | | | | | | | | 21 33 | | 21 42 |
| Longfield | d | | | | | | 20 37 | | | | | | 21 00 | | | | | | | | | 21 37 | | 21 42 |
| Farningham Road | d | | | | | | | | | | | | 21 04 | | | | | | | | | | | 21 42 |
| Swanley | a | | | | | | | | | | | | 21 09 | | | | | | | | | | | 21 42 |
| St Mary Cray | a | | | | | | | | | | | | 21 14 | | | | | | | | | | | 21 42 |
| Bromley South | a | | | | | | 20 50 | | | | | | 21 20 | | | | | | | | | 21 50 | | 21 42 |
| Elephant & Castle | a | | | | | | | | | | | | | | | | | | | | | | | 21 42 |
| London Blackfriars | a | | | | | | | | | | | | | | | | | | | | | | | 21 42 |
| London Victoria | a | | | | | | 21 07 | | | | | | 21 37 | | | | | | | | | 22 07 | | 21 42 |
| Ebbsfleet International | a | | | | | | | | | | | | | | | | | | | | | | | 21 46 |
| Stratford International | a | | | | | | | | | | | | | | | | | | | | | | | 21 46 |
| City Thameslink | a | | | | | | | | | | | | | | | | | | | | | | | 21 59 |
| Farringdon | a | | | | | | | | | | | | | | | | | | | | | | | 21 59 |
| St Pancras International | a | | | | | | 20 36 | | | | | | | | | | | | | | | 21 36 | | 22 06 |

from Faversham B from Margate

For further services to St Pancras International, Blackfriars and Elephant & Castle and onwards to Bromley South, St Mary Cray and Swanley please refer to table 52

Bus link between Dover Priory and Eastern Docks for ferries to Calais

Table 212

Mondays to Fridays

10 December to 17 May

Ramsgate, Dover, Sheerness-on-Sea and Medway - London

Network Diagram - see first Page of Table 212

| | SE | SE | SE | SE | SE | SE | SE | SE | SE | SE | SE | SE | SE | SE | SE | SE | SE | SE | SE | SE | SE | SE | SE | |
|--------------------------|----|-------|----|-------|-------|----|----|----|----|----|----|----|----|----|----|----|----|----|----|----|----|----|----|--|
| Ramsgate | d | 21 01 | | | | | | | | | | | | | | | | | | | | | | |
| Dumpton Park | d | | | | | | | | | | | | | | | | | | | | | | | |
| Broadstairs | d | 21 06 | | | | | | | | | | | | | | | | | | | | | | |
| Margate | d | 21a11 | | | | | | | | | | | | | | | | | | | | | | |
| Westgate-on-Sea | d | | | | | | | | | | | | | | | | | | | | | | | |
| Birchington-on-Sea | d | | | | | | | | | | | | | | | | | | | | | | | |
| Herne Bay | d | | | | | | | | | | | | | | | | | | | | | | | |
| Chestfield & Swalecliffe | d | | | | | | | | | | | | | | | | | | | | | | | |
| Whitstable | d | | | | | | | | | | | | | | | | | | | | | | | |
| Dover Priory | d | | | 20 45 | | | | | | | | | | | | | | | | | | | | |
| Kearsney | d | | | | | | | | | | | | | | | | | | | | | | | |
| Shepherds Well | d | | | | | | | | | | | | | | | | | | | | | | | |
| Snowdown | d | | | | | | | | | | | | | | | | | | | | | | | |
| Aylesham | d | | | | | | | | | | | | | | | | | | | | | | | |
| Adisham | d | | | | | | | | | | | | | | | | | | | | | | | |
| Bekesbourne | d | | | | | | | | | | | | | | | | | | | | | | | |
| Canterbury East | d | | | 21 02 | | | | | | | | | | | | | | | | | | | | |
| Selling | d | | | | | | | | | | | | | | | | | | | | | | | |
| Faversham | a | | | 21 13 | | | | | | | | | | | | | | | | | | | | |
| Teynham | d | | | 21 14 | 21 28 | | | | | | | | | | | | | | | | | | | |
| Sheerness-on-Sea | d | 21 02 | | | | | | | | | | | | | | | | | | | | | | |
| Queenborough | d | 21 06 | | | | | | | | | | | | | | | | | | | | | | |
| Swale | d | 21 10 | | | | | | | | | | | | | | | | | | | | | | |
| Kemsley | d | 21 14 | | | | | | | | | | | | | | | | | | | | | | |
| Sittingbourne | a | 21 19 | | | | | | | | | | | | | | | | | | | | | | |
| Newington | d | | | | | | | | | | | | | | | | | | | | | | | |
| Rainham (Kent) | d | | | | | | | | | | | | | | | | | | | | | | | |
| Gillingham (Kent) | d | | | | | | | | | | | | | | | | | | | | | | | |
| Chatham | d | | | | | | | | | | | | | | | | | | | | | | | |
| Rochester | d | | | | | | | | | | | | | | | | | | | | | | | |
| Strood | a | | | | | | | | | | | | | | | | | | | | | | | |
| Gravesend | a | | | | | | | | | | | | | | | | | | | | | | | |
| Greenhithe for Bluewater | a | | | | | | | | | | | | | | | | | | | | | | | |
| Dartford | a | | | | | | | | | | | | | | | | | | | | | | | |
| London Bridge | a | | | | | | | | | | | | | | | | | | | | | | | |
| London Cannon Street | a | | | | | | | | | | | | | | | | | | | | | | | |
| London Waterloo (East) | a | | | | | | | | | | | | | | | | | | | | | | | |
| London Charing Cross | a | | | | | | | | | | | | | | | | | | | | | | | |
| Sole Street | d | | | | | | | | | | | | | | | | | | | | | | | |
| Meopham | d | | | | | | | | | | | | | | | | | | | | | | | |
| Longfield | d | | | | | | | | | | | | | | | | | | | | | | | |
| Farningham Road | d | | | | | | | | | | | | | | | | | | | | | | | |
| Swanley | a | | | | | | | | | | | | | | | | | | | | | | | |
| St Mary Cray | a | | | | | | | | | | | | | | | | | | | | | | | |
| Bromley South | a | | | | | | | | | | | | | | | | | | | | | | | |
| Elephant & Castle | a | | | | | | | | | | | | | | | | | | | | | | | |
| London Blackfriars | a | | | | | | | | | | | | | | | | | | | | | | | |
| London Victoria | a | | | | | | | | | | | | | | | | | | | | | | | |
| Ebbsfleet International | a | | | | | | | | | | | | | | | | | | | | | | | |
| Stratford International | a | | | | | | | | | | | | | | | | | | | | | | | |
| City Thameslink | a | | | | | | | | | | | | | | | | | | | | | | | |
| Farringdon | a | | | | | | | | | | | | | | | | | | | | | | | |
| St Pancras International | a | | | | | | | | | | | | | | | | | | | | | | | |

For further services to St Pancras International, Blackfriars and Elephant & Castle and onwards to Bromley South, St Mary Cray and Swanley please refer to table 52

Bus link between Dover Priory and Eastern Docks for ferries to Calais

Table 212

Saturdays

15 December to 18 May

Ramsgate, Dover, Sheerness-on-Sea and Medway - London

Network Diagram - see first Page of Table 212

| | SE | SE | SE | SE | SE | SE | SE | SE | SE | SE | SE | SE | SE | SE | SE | SE | SE | SE | SE | SE | SE | SE | SE |
|--------------------------|----|-------|-------|-------|-------|-------|----|-------|-------|----|-------|-------|-------|-------|-------|-------|-------|-------|-------|-------|-------|-------|-------|
| | | | | 1 | 1 | | | | | 1 | 1 | 1 | 1 | 1 | 1 | 1 | 1 | 1 | 1 | 1 | 1 | 1 | 1 |
| | | | | | | | | | | A | B | | | | | | | | | | | A | A |
| Ramsgate | d | | | | 07 05 | | | | | | 07 40 | 07 59 | | | | | | | | | | 08 05 | 08 40 |
| Dumpton Park | d | | | | 07 08 | | | | | | | | | | | | | | | | | 08 08 | |
| Broadstairs | d | | | | 07 11 | | | | | | | | | | | | | | | | | 08 11 | 08 45 |
| Margate | d | | | | 07 16 | | | | | | | 07 50 | 08a10 | | | | | | | | | 08 16 | 08 50 |
| Westgate-on-Sea | d | | | | 07 20 | | | | | | | | | | | | | | | | | 08 20 | |
| Birchington-on-Sea | d | | | | 07 24 | | | | | | | | | | | | | | | | | 08 24 | 08 55 |
| Herne Bay | d | | | | 07 33 | | | | | | | | | | | | | | | | | 08 33 | 09 04 |
| Chestfield & Swalecliffe | d | | | | 07 36 | | | | | | | | | | | | | | | | | 08 36 | |
| Whitstable | d | | | | 07 39 | | | | | | | | | | | | | | | | | 08 39 | 09 09 |
| Dover Priory | d | | | | 07 05 | | | | | | 07 45 | | | | | | | | | | | 08 05 | 08 45 |
| Kearsney | d | | | | 07 09 | | | | | | | | | | | | | | | | | 08 09 | |
| Shepherds Well | d | | | | 07 14 | | | | | | | | | | | | | | | | | 08 14 | |
| Snowdown | d | | | | 07 18 | | | | | | | | | | | | | | | | | 08 18 | |
| Aylesham | d | | | | 07 20 | | | | | | | | | | | | | | | | | 08 20 | |
| Adisham | d | | | | 07 23 | | | | | | | | | | | | | | | | | 08 23 | |
| Bekesbourne | d | | | | 07 27 | | | | | | | | | | | | | | | | | 08 27 | |
| Canterbury East | d | | | | 07 32 | | | | | | | 08 02 | | | | | | | | | | 08 32 | 09 02 |
| Selling | d | | | | 07 41 | | | | | | | | | | | | | | | | | 08 41 | |
| Faversham | a | | | | 07 46 | 07 48 | | | | | 08 14 | 08 18 | | | | | | | | | | 08 46 | 08 48 |
| Teynham | d | 07 28 | | | 07 52 | | | 07 58 | | | 08 22 | | | 08 28 | | | | | | | | 08 52 | 08 58 |
| Sheerness-on-Sea | d | | 07 32 | | 07 58 | | | | | | | | | | | | | | | | | 08 58 | 09 02 |
| Queenborough | d | | 07 36 | | | | | 08 02 | | | | | | | | | | | | | | 08 32 | 09 06 |
| Swale | d | | 07 40 | | | | | 08 06 | | | | | | | | | | | | | | 08 36 | 09 10 |
| Kemsley | d | | 07 44 | | | | | 08 10 | | | | | | | | | | | | | | 08 40 | 09 14 |
| Sittingbourne | a | 07 36 | 07 49 | | 08 02 | | | 08 14 | 08 19 | | | 08 29 | | 08 36 | 08 49 | | | | | | | 08 44 | 09 19 |
| Newington | d | | 07 37 | | 08 03 | | | 08 06 | 08 07 | | | 08 30 | | 08 37 | | | | | | | | 09 02 | 09 30 |
| Rainham (Kent) | d | | 07 45 | | 08 10 | | | 08 15 | | | | 08 35 | | 08 45 | | | | | | | | 09 03 | 09 35 |
| Gillingham (Kent) | d | | 07 50 | | 08 15 | | | 08 20 | | | | 08 40 | | 08 50 | | | | | | | | 09 06 | 09 40 |
| Chatham | d | | 07 54 | | 08 20 | | | 08 24 | | | | 08 45 | | 08 54 | | | | | | | | 09 10 | 09 45 |
| Rochester | d | | 07 57 | | 08 22 | | | 08 24 | 08 27 | | | 08 36 | 08 39 | 08 50 | 08 54 | 08 58 | 09 00 | 09 02 | 09 22 | 09 27 | 09 24 | 09 28 | 09 36 |
| Strood | a | 08 01 | | 08 05 | | | | 08 28 | 08 31 | | | 08 35 | | 08 50 | 08 54 | 08 58 | 09 00 | 09 02 | 09 22 | 09 27 | 09 24 | 09 28 | 09 36 |
| Gravesend | a | 08 12 | | 08 17 | | | | 08 42 | 08 47 | | | 08 52 | | 08 59 | 09 03 | 09 07 | | | | | 09 02 | 09 30 | 09 52 |
| Greenhithe for Bluewater | a | | | 08 23 | | | | 08 47 | 08 53 | | | 08 56 | | 09 01 | 09 05 | 09 09 | | | | | 09 04 | 09 32 | 09 56 |
| Dartford | a | | | 08 28 | | | | 08 53 | 08 58 | | | 08 59 | | 09 01 | 09 05 | 09 09 | | | | | 09 04 | 09 32 | 09 56 |
| London Bridge | a | | | 09 05 | | | | 08 58 | 09 35 | | | 09 01 | | 09 05 | 09 09 | | | | | | 09 04 | 09 32 | 09 56 |
| London Cannon Street | a | | | | | | | 09 35 | | | | 09 01 | | 09 05 | 09 09 | | | | | | 09 04 | 09 32 | 09 56 |
| London Waterloo (East) | a | | | 09 09 | | | | 09 39 | | | | 09 01 | | 09 05 | 09 09 | | | | | | 09 04 | 09 32 | 09 56 |
| London Charing Cross | a | | | 09 13 | | | | 09 43 | | | | 09 01 | | 09 05 | 09 09 | | | | | | 09 04 | 09 32 | 09 56 |
| Sole Street | d | | | | | | | 08 49 | | | | 09 01 | | 09 05 | 09 09 | | | | | | 09 04 | 09 32 | 09 56 |
| Meopham | d | | | | 08 33 | | | 08 52 | 09 03 | | | 09 01 | | 09 05 | 09 09 | | | | | | 09 04 | 09 32 | 09 56 |
| Longfield | d | | | | 08 37 | | | 08 56 | 09 07 | | | 09 01 | | 09 05 | 09 09 | | | | | | 09 04 | 09 32 | 09 56 |
| Farningham Road | d | | | | | | | 08 59 | | | | 09 01 | | 09 05 | 09 09 | | | | | | 09 04 | 09 32 | 09 56 |
| Swanley | a | | | | | | | 09 04 | | | | 09 01 | | 09 05 | 09 09 | | | | | | 09 04 | 09 32 | 09 56 |
| St Mary Cray | a | | | | | | | 09 09 | | | | 09 01 | | 09 05 | 09 09 | | | | | | 09 04 | 09 32 | 09 56 |
| Bromley South | a | | | | 08 50 | | | 09 15 | 09 20 | | | 09 01 | | 09 05 | 09 09 | | | | | | 09 04 | 09 32 | 09 56 |
| Elephant & Castle | a | | | | | | | 09 15 | 09 20 | | | 09 01 | | 09 05 | 09 09 | | | | | | 09 04 | 09 32 | 09 56 |
| London Blackfriars | a | | | | | | | 09 15 | 09 20 | | | 09 01 | | 09 05 | 09 09 | | | | | | 09 04 | 09 32 | 09 56 |
| London Victoria | a | | | | 09 07 | | | 09 36 | 09 37 | | | 09 01 | | 09 05 | 09 09 | | | | | | 09 04 | 09 32 | 09 56 |
| Ebbsfleet International | a | 08 16 | | | | | | 08 46 | | | | 09 16 | | 09 30 | | | | | | | 09 04 | 09 32 | 09 56 |
| Stratford International | a | 08 30 | | | | | | 08 59 | | | | 09 16 | | 09 30 | | | | | | | 09 04 | 09 32 | 09 56 |
| City Thameslink | a | | | | | | | | | | | 09 16 | | 09 30 | | | | | | | 09 04 | 09 32 | 09 56 |
| Farringdon | a | | | | | | | | | | | 09 16 | | 09 30 | | | | | | | 09 04 | 09 32 | 09 56 |
| St Pancras International | a | 08 37 | | | | | | 09 06 | | | | 09 16 | | 09 30 | | | | | | | 09 04 | 09 32 | 09 56 |

A from Faversham

B from Margate

For further services to St Pancras International, Blackfriars and Elephant & Castle and onwards to Bromley South, St Mary Cray and Swanley please refer to table 52

Bus link between Dover Priory and Eastern Docks for ferries to Calais

Table 212

Saturdays

15 December to 18 May

Ramsgate, Dover, Sheerness-on-Sea and Medway - London

Network Diagram - see first Page of Table 212

| | SE | SE 1 | SE 1 A | SE 1 B | SE | SE | SE | SE | SE | SE 1 A | SE 1 B | SE | SE | SE | SE 1 | SE 1 A | SE 1 B | SE | SE | SE | SE | SE 1 A | SE 1 B | |
|--------------------------|----|---------|--------------|--------------|-------|----|-------|-------|----|--------------|--------------|-------|-------|-------|---------|--------------|--------------|-------|-------|-------|-------|--------------|--------------|-------|
| Ramsgate | d | | | 10 40 | 10 59 | | | | | | 11 05 | | | | | | 11 40 | | 11 59 | | | | 12 05 | |
| Dumpton Park | d | | | | | | | | | | 11 08 | | | | | | | | | | | | | 12 08 |
| Broadstairs | d | | | 10 45 | 11 05 | | | | | | 11 11 | | | | | | 11 45 | | 12 05 | | | | 12 11 | |
| Margate | d | | | 10 50 | 11a10 | | | | | | 11 16 | | | | | | 11 50 | | 12a10 | | | | 12 16 | |
| Westgate-on-Sea | d | | | | | | | | | | 11 20 | | | | | | | | | | | | 12 20 | |
| Birchington-on-Sea | d | | | 10 55 | | | | | | | 11 24 | | | | | | 11 55 | | | | | | 12 24 | |
| Herne Bay | d | | | 11 04 | | | | | | | 11 33 | | | | | | | | | | | | 12 33 | |
| Chestfield & Swalecliffe | d | | | | | | | | | | 11 36 | | | | | | | | | | | | 12 36 | |
| Whitstable | d | | | 11 09 | | | | | | | 11 39 | | | | | | | | | | | | 12 39 | |
| Dover Priory | d | | 10 45 | | | | | | | | 11 05 | | | | | | 11 45 | | | | | | 12 05 | |
| Kearsney | d | | | | | | | | | | 11 09 | | | | | | | | | | | | 12 09 | |
| Shepherds Well | d | | | | | | | | | | 11 14 | | | | | | | | | | | | 12 14 | |
| Snowdown | d | | | | | | | | | | 11 18 | | | | | | | | | | | | 12 18 | |
| Aylesham | d | | | | | | | | | | 11 20 | | | | | | | | | | | | 12 20 | |
| Adisham | d | | | | | | | | | | 11 23 | | | | | | | | | | | | 12 23 | |
| Bekesbourne | d | | | | | | | | | | 11 27 | | | | | | | | | | | | 12 27 | |
| Canterbury East | d | | | 11 02 | | | | | | | 11 32 | | | | | | 12 02 | | | | | | 12 32 | |
| Selling | d | | | | | | | | | | 11 41 | | | | | | | | | | | | 12 41 | |
| Faversham | a | | 11 14 | 11 18 | | | | | | | 11 46 | 11 48 | | | | | 12 14 | 12 18 | | | | | 12 46 | 12 48 |
| Teynham | d | | | 11 22 | | | 11 28 | | | | 11 58 | | | | | | 12 22 | | | 12 28 | | | 12 52 | 12 58 |
| Sheerness-on-Sea | d | | | | | | 11 32 | | | | | | 12 02 | | | | | | | | | | 12 32 | |
| Queenborough | d | | | | | | 11 36 | | | | | | 12 06 | | | | | | | | | | 12 36 | |
| Swale | d | | | | | | 11 40 | | | | | | 12 10 | | | | | | | | | | 12 40 | |
| Kemsley | d | | | | | | 11 44 | | | | | | 12 14 | | | | | | | | | | 12 44 | |
| Sittingbourne | a | | | 11 29 | | | 11 36 | 11 49 | | | 12 02 | 12 06 | 12 19 | | | | 12 29 | | | 12 36 | 12 49 | | 13 02 | |
| Newington | d | | | 11 30 | | | 11 37 | | | | 12 03 | 12 07 | | | | | 12 30 | | | 12 37 | | | 13 03 | |
| Rainham (Kent) | d | | | 11 35 | | | | | | | | | | | | | 12 35 | | | | | | | |
| Gillingham (Kent) | d | 11 24 | 11 32 | 11 45 | | | 11 50 | | | 11 54 | 12 15 | 12 20 | 12 24 | 12 32 | | 12 45 | | | 12 50 | | 12 54 | 13 15 | | |
| Chatham | d | 11 28 | 11 36 | 11 50 | | | 11 54 | | | 11 58 | 12 20 | 12 24 | 12 28 | 12 36 | | 12 50 | | | 12 54 | | 12 58 | 13 20 | | |
| Rochester | d | 11 30 | 11 39 | 11 52 | | | 11 57 | | | 12 00 | 12 22 | 12 27 | 12 30 | 12 39 | | 12 52 | | | 12 57 | | 13 00 | 13 22 | | |
| Strood | a | 11 35 | | | | | 12 01 | | | 12 05 | 12 31 | 12 35 | | | | | | | 13 01 | | 13 05 | | | |
| Gravesend | a | 11 47 | | | | | 12 12 | | | 12 17 | 12 42 | 12 47 | | | | | | | 13 12 | | 13 17 | | | |
| Greenhithe for Bluewater | a | 11 53 | | | | | | | | 12 23 | | 12 53 | | | | | | | | | 13 23 | | | |
| Dartford | a | 11 58 | | | | | | | | 12 28 | | 12 58 | | | | | | | | | 13 28 | | | |
| London Bridge | a | 12 35 | | | | | | | | 13 05 | | 13 35 | | | | | | | | | 14 05 | | | |
| London Cannon Street | a | | | | | | | | | | | | | | | | | | | | | | | |
| London Waterloo (East) | a | 12 39 | | | | | | | | 13 09 | | 13 39 | | | | | | | | | 14 09 | | | |
| London Charing Cross | a | 12 43 | | | | | | | | 13 13 | | 13 43 | | | | | | | | | 14 13 | | | |
| Sole Street | d | | 11 49 | | | | | | | | | | 12 49 | | | | | | | | | | | |
| Meopham | d | | 11 52 | 12 03 | | | | | | | 12 33 | | | | | 12 52 | 13 03 | | | | | | 13 33 | |
| Longfield | d | | 11 56 | 12 07 | | | | | | | 12 37 | | | | | 12 56 | 13 07 | | | | | | 13 37 | |
| Farningham Road | d | | 11 59 | | | | | | | | | | | | | 12 59 | | | | | | | | |
| Swanley | a | | 12 04 | | | | | | | | | | | | | 13 04 | | | | | | | | |
| St Mary Cray | a | | 12 09 | | | | | | | | | | | | | 13 09 | | | | | | | | |
| Bromley South | a | | 12 15 | 12 20 | | | | | | | 12 50 | | | | | 13 15 | 13 20 | | | | | | 13 50 | |
| Elephant & Castle | a | | | | | | | | | | | | | | | | | | | | | | | |
| London Blackfriars | a | | | | | | | | | | | | | | | | | | | | | | | |
| London Victoria | a | 12 36 | 12 37 | | | | | | | | 13 07 | | | | | 13 36 | 13 37 | | | | | | 14 07 | |
| Ebbsfleet International | a | | | | | | 12 16 | | | | | 12 46 | | | | | | | | 13 16 | | | | |
| Stratford International | a | | | | | | 12 30 | | | | | 13 00 | | | | | | | | 13 29 | | | | |
| City Thameslink | a | | | | | | | | | | | | | | | | | | | | | | | |
| Farringdon | a | | | | | | | | | | | | | | | | | | | | | | | |
| St Pancras International | a | | | | | | 12 37 | | | | | 13 07 | | | | | | | | 13 36 | | | | |

A from Faversham

B from Margate

For further services to St Pancras International, Blackfriars and Elephant & Castle and onwards to Bromley South, St Mary Cray and Swanley please refer to table 52

Bus link between Dover Priory and Eastern Docks for ferries to Calais

Table 212

Saturdays

15 December to 18 May

Ramsgate, Dover, Sheerness-on-Sea and Medway - London

Network Diagram - see first Page of Table 212

| | SE | SE | SE | SE | SE | SE | SE | SE | SE | SE | SE | SE | SE | SE | SE | SE | SE | SE | SE | SE | SE | SE | SE | |
|--------------------------|----|-------|-------|-------|-------|-------|-------|-------|-------|-------|-------|-------|-------|-------|-------|-------|-------|----|----|-------|-------|-------|-------|-------|
| | | | | 1 | A | B | | | | | | | A | B | | | | 1 | A | B | | | | |
| Ramsgate | d | | | | | 12 40 | 12 59 | | | | | | | 13 05 | | | | | | | 13 40 | 13 59 | | |
| Dumpton Park | d | | | | | | | | | | | | | 13 08 | | | | | | | | | | |
| Broadstairs | d | | | | | 12 45 | 13 05 | | | | | | | 13 11 | | | | | | | 13 45 | 14 05 | | |
| Margate | d | | | | | 12 50 | 13a10 | | | | | | | 13 16 | | | | | | | 13 50 | 14a10 | | |
| Westgate-on-Sea | d | | | | | | | | | | | | | 13 20 | | | | | | | | | | |
| Birchington-on-Sea | d | | | | | 12 55 | | | | | | | | 13 24 | | | | | | | 13 55 | | | |
| Herne Bay | d | | | | | 13 04 | | | | | | | | 13 33 | | | | | | | 14 04 | | | |
| Chestfield & Swalecliffe | d | | | | | | | | | | | | | 13 36 | | | | | | | | | | |
| Whitstable | d | | | | | 13 09 | | | | | | | | 13 39 | | | | | | | 14 09 | | | |
| Dover Priory | d | | | | | 12 45 | | | | | | | | 13 05 | | | | | | | 13 45 | | | |
| Kearsney | d | | | | | | | | | | | | | 13 09 | | | | | | | | | | |
| Shepherds Well | d | | | | | | | | | | | | | 13 14 | | | | | | | | | | |
| Snowdown | d | | | | | | | | | | | | | 13 18 | | | | | | | | | | |
| Aylesham | d | | | | | | | | | | | | | 13 20 | | | | | | | | | | |
| Adisham | d | | | | | | | | | | | | | 13 23 | | | | | | | | | | |
| Bekesbourne | d | | | | | | | | | | | | | 13 27 | | | | | | | | | | |
| Canterbury East | d | | | | | 13 02 | | | | | | | | 13 32 | | | | | | | 14 02 | | | |
| Selling | d | | | | | | | | | | | | | 13 41 | | | | | | | | | | |
| Faversham | a | | | | | 13 14 | 13 18 | | | | | | | 13 46 | 13 48 | | | | | | 14 14 | 14 18 | | |
| Teynham | d | 12 58 | | | | 13 22 | | | 13 28 | | | | | 13 52 | | | 13 58 | | | | 14 22 | | | 14 28 |
| Sheerness-on-Sea | d | | 13 02 | | | | | | 13 32 | | | | | | | | | | | | | | | 14 32 |
| Queenborough | d | | 13 06 | | | | | | 13 36 | | | | | | | | | | | | | | | 14 36 |
| Swale | d | | 13 10 | | | | | | 13 40 | | | | | | | | | | | | | | | 14 40 |
| Kemsley | d | | 13 14 | | | | | | 13 44 | | | | | | | | | | | | | | | 14 44 |
| Sittingbourne | a | 13 06 | 13 19 | | | 13 29 | | 13 36 | 13 49 | | | | 14 02 | | 14 06 | 14 19 | | | | 14 29 | | | 14 36 | 14 49 |
| Newington | d | | | | | 13 30 | | 13 37 | | | | | 14 03 | | 14 07 | | | | | 14 30 | | | 14 37 | |
| Rainham (Kent) | d | | | | | 13 35 | | | | | | | | | | | | | | 14 35 | | | | |
| Gillingham (Kent) | d | 13 20 | 13 24 | 13 32 | 13 45 | 13 40 | | 13 45 | | 13 50 | 13 54 | 14 15 | 14 15 | 14 20 | 14 24 | 14 32 | 14 45 | | | 14 45 | | | 14 50 | |
| Chatham | d | 13 24 | 13 28 | 13 36 | 13 50 | 13 54 | | 13 54 | | 13 58 | 14 20 | 14 20 | 14 24 | 14 24 | 14 28 | 14 36 | 14 50 | | | 14 50 | | | 14 54 | |
| Rochester | d | 13 27 | 13 30 | 13 39 | 13 52 | 13 57 | | 13 57 | | 14 00 | 14 22 | 14 22 | 14 27 | 14 27 | 14 30 | 14 39 | 14 52 | | | 14 52 | | | 14 57 | |
| Strood | a | 13 31 | 13 35 | | | | | 14 01 | 14 05 | | | | 14 31 | 14 35 | | | | | | | | | 15 01 | |
| Gravesend | a | 13 42 | 13 47 | | | | | 14 12 | 14 17 | | | | 14 42 | 14 47 | | | | | | | | | 15 12 | |
| Greenhithe for Bluewater | a | | 13 53 | | | | | | 14 23 | | | | 14 53 | | | | | | | | | | | |
| Dartford | a | | 13 58 | | | | | | 14 28 | | | | 14 58 | | | | | | | | | | | |
| London Bridge | a | | 14 35 | | | | | | 15 05 | | | | 15 35 | | | | | | | | | | | |
| London Cannon Street | a | | | | | | | | | | | | | | | | | | | | | | | |
| London Waterloo (East) | a | | 14 39 | | | | | | 15 09 | | | | 15 39 | | | | | | | | | | | |
| London Charing Cross | a | | 14 43 | | | | | | 15 13 | | | | 15 43 | | | | | | | | | | | |
| Sole Street | d | | | 13 49 | | | | | | | | | | | | 14 49 | | | | 14 49 | | | | |
| Meopham | d | | | 13 52 | 14 03 | | | | | | | 14 33 | | | | 14 52 | 15 03 | | | | | | | |
| Longfield | d | | | 13 56 | 14 07 | | | | | | | 14 37 | | | | 14 56 | 15 07 | | | | | | | |
| Farningham Road | d | | | 13 59 | | | | | | | | | | | | 14 59 | | | | | | | | |
| Swanley | a | | | 14 04 | | | | | | | | | | | | 15 04 | | | | | | | | |
| St Mary Cray | a | | | 14 09 | | | | | | | | | | | | 15 09 | | | | | | | | |
| Bromley South | a | | | 14 15 | 14 20 | | | | | | | 14 50 | | | | 15 15 | 15 20 | | | | | | | |
| Elephant & Castle | a | | | | | | | | | | | | | | | | | | | | | | | |
| London Blackfriars | a | | | | | | | | | | | | | | | | | | | | | | | |
| London Victoria | a | | | 14 36 | 14 37 | | | | | | | 15 07 | | | | 15 36 | 15 37 | | | | | | | |
| Ebbsfleet International | a | 13 46 | | | | | | 14 16 | | | | | | 14 46 | | | | | | | | | 15 16 | |
| Stratford International | a | 13 59 | | | | | | 14 29 | | | | | | 14 59 | | | | | | | | | 15 30 | |
| City Thameslink | a | | | | | | | | | | | | | | | | | | | | | | | |
| Farringdon | a | | | | | | | | | | | | | | | | | | | | | | | |
| St Pancras International | a | 14 06 | | | | | | 14 36 | | | | | | 15 06 | | | | | | | | | 15 37 | |

A from Faversham

B from Margate

For further services to St Pancras International, Blackfriars and Elephant & Castle and onwards to Bromley South, St Mary Cray and Swanley please refer to table 52

Bus link between Dover Priory and Eastern Docks for ferries to Calais

Table 212

Saturdays

15 December to 18 May

Ramsgate, Dover, Sheerness-on-Sea and Medway - London

Network Diagram - see first Page of Table 212

| | SE | SE 1 A | SE 1 B | SE | SE | SE | SE 1 | SE 1 A | SE 1 B | SE | SE | SE | SE | SE 1 A | SE 1 B | SE | SE | SE | SE | SE 1 | SE 1 A | SE 1 B | SE | | |
|--------------------------|----|--------------|--------------|-------|-------|-------|---------|--------------|--------------|-------|-------|-------|-------|--------------|--------------|-------|-------|-------|-------|---------|--------------|--------------|-------|-------|-------|
| Ramsgate | d | | 14 05 | | | | | | 14 40 | | 14 59 | | | | | 15 05 | | | | | | | 15 40 | 15 59 | |
| Dumpton Park | d | | 14 08 | | | | | | | | | | | | | 15 08 | | | | | | | | | |
| Broadstairs | d | | 14 11 | | | | | | | 14 45 | | 15 05 | | | | 15 11 | | | | | | | | 15 45 | 16 05 |
| Margate | d | | 14 16 | | | | | | 14 50 | | 15a10 | | | | | 15 16 | | | | | | | 15 50 | 16a10 | |
| Westgate-on-Sea | d | | 14 20 | | | | | | | | | | | | | 15 20 | | | | | | | | | |
| Birchington-on-Sea | d | | 14 24 | | | | | | 14 55 | | | | | | | 15 24 | | | | | | | | 15 55 | |
| Herne Bay | d | | 14 33 | | | | | | 15 04 | | | | | | | 15 33 | | | | | | | | 16 04 | |
| Chestfield & Swalecliffe | d | | 14 36 | | | | | | | | | | | | | 15 36 | | | | | | | | | |
| Whitstable | d | | 14 39 | | | | | | 15 09 | | | | | | | 15 39 | | | | | | | | 16 09 | |
| Dover Priory | d | | 14 05 | | | | | | 14 45 | | | | | | | 15 05 | | | | | | | | 15 45 | |
| Kearsney | d | | 14 09 | | | | | | | | | | | | | 15 09 | | | | | | | | | |
| Shepherds Well | d | | 14 14 | | | | | | | | | | | | | 15 14 | | | | | | | | | |
| Snowdown | d | | 14 18 | | | | | | | | | | | | | 15 18 | | | | | | | | | |
| Aylesham | d | | 14 20 | | | | | | | | | | | | | 15 20 | | | | | | | | | |
| Adisham | d | | 14 23 | | | | | | | | | | | | | 15 23 | | | | | | | | | |
| Bekesbourne | d | | 14 27 | | | | | | | | | | | | | 15 27 | | | | | | | | | |
| Canterbury East | d | | 14 32 | | | | | | 15 02 | | | | | | | 15 32 | | | | | | | 16 02 | | |
| Selling | d | | 14 41 | | | | | | | | | | | | | 15 41 | | | | | | | | | |
| Faversham | a | | 14 46 | 14 48 | | | | | 15 14 | 15 18 | | | | | | 15 46 | 15 48 | | | | | | 16 14 | 16 18 | |
| Teynham | d | | 14 52 | | 14 58 | | | | 15 22 | | | 15 28 | | | | 15 52 | | 15 58 | | | | | 16 22 | | |
| Sheerness-on-Sea | d | | 14 58 | | | | | | | | | | | | | 15 58 | | | | | | | | | |
| Queenborough | d | | | | | 15 02 | | | | | | 15 32 | | | | | | | | | | | 16 02 | | |
| Swale | d | | | | | 15 06 | | | | | | 15 36 | | | | | | | | | | | 16 06 | | |
| Kemsley | d | | | | | 15 10 | | | | | | 15 40 | | | | | | | | | | | 16 10 | | |
| Sittingbourne | a | | 15 02 | 15 06 | 15 19 | | | | 15 29 | | | 15 36 | 15 49 | | | 16 02 | 16 06 | 16 19 | | | | | 16 29 | | |
| Newington | d | | 15 03 | 15 07 | | | | | 15 30 | | | 15 37 | | | | 16 03 | 16 07 | | | | | | 16 30 | | |
| Rainham (Kent) | d | | | | | | | | 15 35 | | | | | | | | | | | | | | 16 35 | | |
| Gillingham (Kent) | d | 14 54 | 15 15 | 15 20 | | 15 24 | 15 32 | | 15 45 | | | 15 50 | | 15 54 | 16 15 | 16 20 | | 16 24 | | 16 32 | | | 16 45 | | |
| Chatham | d | 14 58 | 15 20 | 15 24 | | 15 28 | 15 36 | | 15 50 | | | 15 54 | | 15 58 | 16 20 | 16 24 | | 16 28 | | 16 36 | | | 16 50 | | |
| Rochester | d | 15 00 | 15 22 | 15 27 | | 15 30 | 15 39 | | 15 52 | | | 15 57 | | 16 00 | 16 22 | 16 27 | | 16 30 | | 16 39 | | | 16 52 | | |
| Strood | a | 15 05 | | | 15 31 | | 15 35 | | | | | 16 01 | | 16 05 | | | 16 31 | | 16 35 | | | | | | |
| Gravesend | a | 15 17 | | | 15 42 | | 15 47 | | | | | 16 12 | | 16 17 | | | 16 42 | | 16 47 | | | | | | |
| Greenhithe for Bluewater | a | 15 23 | | | | | 15 53 | | | | | | | 16 23 | | | | | 16 53 | | | | | | |
| Dartford | a | 15 28 | | | | | 15 58 | | | | | | | 16 28 | | | | | 16 58 | | | | | | |
| London Bridge | a | 16 05 | | | | | 16 35 | | | | | | | 17 05 | | | | | 17 35 | | | | | | |
| London Cannon Street | a | | | | | | | | | | | | | | | | | | | | | | | | |
| London Waterloo (East) | a | 16 09 | | | | | 16 39 | | | | | | | 17 09 | | | | | 17 39 | | | | | | |
| London Charing Cross | a | 16 13 | | | | | 16 43 | | | | | | | 17 13 | | | | | 17 43 | | | | | | |
| Sole Street | d | | | | | | 15 49 | | | | | | | | | | | | | | | | 16 49 | | |
| Meopham | d | | 15 33 | | | | 15 52 | | 16 03 | | | | | | | 16 33 | | | | | | | 16 52 | 17 03 | |
| Longfield | d | | 15 37 | | | | 15 56 | | 16 07 | | | | | | | 16 37 | | | | | | | 16 56 | 17 07 | |
| Farningham Road | d | | | | | | 15 59 | | | | | | | | | | | | | | | | 16 59 | | |
| Swanley | a | | | | | | 16 04 | | | | | | | | | | | | | | | | 17 04 | | |
| St Mary Cray | a | | | | | | 16 09 | | | | | | | | | | | | | | | | 17 09 | | |
| Bromley South | a | | 15 50 | | | | 16 15 | | 16 20 | | | | | | | 16 50 | | | | | | | 17 15 | 17 20 | |
| Elephant & Castle | a | | | | | | | | | | | | | | | | | | | | | | | | |
| London Blackfriars | a | | | | | | | | | | | | | | | | | | | | | | | | |
| London Victoria | a | | 16 07 | | | | 16 36 | | 16 37 | | | | | | | 17 07 | | | | | | | 17 36 | 17 37 | |
| Ebbsfleet International | a | | | | 15 46 | | | | | | | 16 16 | | | | | 16 46 | | | | | | | | |
| Stratford International | a | | | | 16 02 | | | | | | | 16 29 | | | | | 16 59 | | | | | | | | |
| City Thameslink | a | | | | | | | | | | | | | | | | | | | | | | | | |
| Farringdon | a | | | | | | | | | | | | | | | | | | | | | | | | |
| St Pancras International | a | | | | 16 10 | | | | | | | 16 36 | | | | | 17 06 | | | | | | | | |

A from Faversham

B from Margate

For further services to St Pancras International, Blackfriars and Elephant & Castle and onwards to Bromley South, St Mary Cray and Swanley please refer to table 52

Bus link between Dover Priory and Eastern Docks for ferries to Calais

Table 212

Saturdays

15 December to 18 May

Ramsgate, Dover, Sheerness-on-Sea and Medway - London

Network Diagram - see first Page of Table 212

| | SE | SE | SE | SE A | SE B | | SE | SE | SE | SE 1 | SE 1 | SE 1 | SE | SE | SE | SE | SE 1 | SE 1 | SE | SE | SE | SE 1 | SE 1 | SE 1 | | |
|--------------------------|----|-------|-------|---------|---------|-------|----|-------|-------|---------|---------|---------|-------|-------|-------|----|---------|---------|----|----|----|---------|---------|---------|-------|-------|
| Ramsgate | d | | | | 16 05 | | | | | | | | 16 40 | 16 59 | | | | | | | | | | 17 05 | 17 40 | |
| Dumpton Park | d | | | | 16 08 | | | | | | | | | | | | | | | | | | | | | |
| Broadstairs | d | | | | 16 11 | | | | | | | | 16 45 | 17 05 | | | | | | | | | | | | 17 45 |
| Margate | d | | | | 16 16 | | | | | | | | 16 50 | 17a10 | | | | | | | | | | | | 17 50 |
| Westgate-on-Sea | d | | | | 16 20 | | | | | | | | | | | | | | | | | | | | | |
| Birchington-on-Sea | d | | | | 16 24 | | | | | | | | | | | | | | | | | | | | | 17 55 |
| Herne Bay | d | | | | 16 33 | | | | | | | | | | | | | | | | | | | | | 18 04 |
| Chestfield & Swalecliffe | d | | | | 16 36 | | | | | | | | | | | | | | | | | | | | | |
| Whitstable | d | | | | 16 39 | | | | | | | | | | | | | | | | | | | | | 18 09 |
| Dover Priory | d | | | | 16 05 | | | | | | | 16 45 | | | | | | | | | | | | | | 17 45 |
| Kearsney | d | | | | 16 09 | | | | | | | | | | | | | | | | | | | | | |
| Shepherds Well | d | | | | 16 14 | | | | | | | | | | | | | | | | | | | | | |
| Snowdown | d | | | | 16 18 | | | | | | | | | | | | | | | | | | | | | |
| Aylesham | d | | | | 16 20 | | | | | | | | | | | | | | | | | | | | | |
| Adisham | d | | | | 16 23 | | | | | | | | | | | | | | | | | | | | | |
| Bekesbourne | d | | | | 16 27 | | | | | | | | | | | | | | | | | | | | | |
| Canterbury East | d | | | | 16 32 | | | | | | | 17 02 | | | | | | | | | | | | | | 18 02 |
| Selling | d | | | | 16 41 | | | | | | | | | | | | | | | | | | | | | |
| Faversham | a | | | | 16 46 | 16 48 | | | | | | 17 14 | 17 18 | | | | | | | | | | | | | 18 14 |
| Teynham | d | 16 28 | | | 16 52 | 16 58 | | 16 58 | | | | 17 22 | | 17 28 | | | | | | | | | | | | 18 22 |
| Sheerness-on-Sea | d | 16 32 | | | | | | | | | | | | | | | | | | | | | | | | 18 02 |
| Queenborough | d | 16 36 | | | | | | | | | | | | | | | | | | | | | | | | 18 06 |
| Swale | d | 16 40 | | | | | | | | | | | | | | | | | | | | | | | | 18 10 |
| Kemsley | d | 16 44 | | | | | | | | | | | | | | | | | | | | | | | | 18 14 |
| Sittingbourne | a | 16 36 | 16 49 | | 17 02 | | | 17 06 | 17 19 | | | 17 29 | | 17 36 | 17 49 | | | | | | | | | | | 18 29 |
| Newington | d | | | | 17 03 | | | 17 07 | | | | 17 30 | | 17 37 | | | | | | | | | | | | 18 30 |
| Rainham (Kent) | d | 16 45 | | | 17 10 | | | 17 15 | | | | 17 35 | | 17 40 | | | | | | | | | | | | 18 35 |
| Gillingham (Kent) | d | 16 50 | 16 54 | | 17 15 | | | 17 20 | | | 17 24 | 17 32 | | 17 45 | | | | | | | | | | | | 18 40 |
| Chatham | d | 16 54 | 16 58 | | 17 15 | | | 17 20 | | | 17 24 | 17 36 | | 17 50 | | | | | | | | | | | | 18 45 |
| Rochester | d | 16 57 | 17 00 | | 17 22 | | | 17 27 | | | 17 30 | 17 39 | | 17 52 | | | | | | | | | | | | 18 50 |
| Strood | a | 17 01 | 17 05 | | | | | 17 31 | | | 17 35 | | | 18 01 | | | | | | | | | | | | 18 52 |
| Gravesend | a | 17 12 | 17 17 | | | | | 17 42 | | | 17 47 | | | 18 12 | | | | | | | | | | | | 19 03 |
| Greenhithe for Bluewater | a | | 17 23 | | | | | | | | 17 53 | | | | | | | | | | | | | | | 19 07 |
| Dartford | a | | 17 28 | | | | | | | | 17 58 | | | | | | | | | | | | | | | 19 10 |
| London Bridge | a | | 18 05 | | | | | | | | 18 35 | | | | | | | | | | | | | | | 19 15 |
| London Cannon Street | a | | | | | | | | | | | | | | | | | | | | | | | | | 19 36 |
| London Waterloo (East) | a | | 18 09 | | | | | | | | 18 39 | | | | | | | | | | | | | | | 19 37 |
| London Charing Cross | a | | 18 13 | | | | | | | | 18 43 | | | | | | | | | | | | | | | 19 45 |
| Sole Street | d | | | | | | | | | | 17 49 | | | | | | | | | | | | | | | 18 49 |
| Meopham | d | | | | 17 33 | | | | | | 17 52 | | | | | | | | | | | | | | | 18 52 |
| Longfield | d | | | | 17 37 | | | | | | 17 56 | | | | | | | | | | | | | | | 18 56 |
| Farningham Road | d | | | | | | | | | | 17 59 | | | | | | | | | | | | | | | 18 59 |
| Swanley | a | | | | | | | | | | 18 04 | | | | | | | | | | | | | | | 19 04 |
| St Mary Cray | a | | | | | | | | | | 18 09 | | | | | | | | | | | | | | | 19 09 |
| Bromley South | a | | | | 17 50 | | | | | | 18 15 | | | | | | | | | | | | | | | 19 20 |
| Elephant & Castle | a | | | | | | | | | | | | | | | | | | | | | | | | | |
| London Blackfriars | a | | | | | | | | | | | | | | | | | | | | | | | | | |
| London Victoria | a | | | | | | | | | | 18 36 | 18 37 | | | | | | | | | | | | | | 19 37 |
| Ebbsfleet International | a | 17 16 | | | | | | 17 46 | | | | | | 18 16 | | | | | | | | | | | | 18 46 |
| Stratford International | a | 17 29 | | | | | | 18 02 | | | | | | 18 30 | | | | | | | | | | | | 18 59 |
| City Thameslink | a | | | | | | | | | | | | | | | | | | | | | | | | | |
| Farringdon | a | | | | | | | | | | | | | | | | | | | | | | | | | |
| St Pancras International | a | 17 36 | | | | | | 18 10 | | | | | | 18 37 | | | | | | | | | | | | 19 06 |

A from Faversham

B from Margate

For further services to St Pancras International, Blackfriars and Elephant & Castle and onwards to Bromley South, St Mary Cray and Swanley please refer to table 52

Bus link between Dover Priory and Eastern Docks for ferries to Calais

Table 212

Saturdays

15 December to 18 May

Ramsgate, Dover, Sheerness-on-Sea and Medway - London

Network Diagram - see first Page of Table 212

| | | SE | SE | SE | SE | SE | SE | SE | SE | SE | SE | SE | SE | SE | SE | SE | SE | SE | SE | SE | SE | SE | |
|--------------------------|---|-------|----|----|-------|-------|-------|-------|-------|-------|-------|-------|-------|-------|-------|-------|-------|-------|-------|-------|-------|-------|-------|
| Ramsgate | d | 17 59 | | | | | 18 05 | | | | | | | 18 40 | 18 59 | | | | | 19 05 | | | 20 00 |
| Dumpton Park | d | | | | | | 18 08 | | | | | | | | | | | | | 19 08 | | | |
| Broadstairs | d | | | | | | 18 11 | | | | | | | 18 45 | 19 05 | | | | | 19 11 | | | 20 05 |
| Margate | d | | | | | | 18 16 | | | | | | | 18 50 | 19a10 | | | | | 19 16 | | | 20a10 |
| Westgate-on-Sea | d | | | | | | 18 20 | | | | | | | | | | | | | 19 20 | | | |
| Birchington-on-Sea | d | | | | | | 18 24 | | | | | | | 18 55 | | | | | | 19 24 | | | |
| Herne Bay | d | | | | | | 18 33 | | | | | | | 19 04 | | | | | | 19 33 | | | |
| Chestfield & Swalecliffe | d | | | | | | 18 36 | | | | | | | | | | | | | 19 36 | | | |
| Whitstable | d | | | | | | 18 39 | | | | | | | 19 09 | | | | | | 19 39 | | | |
| Dover Priory | d | | | | | | 18 05 | | | | | | | 18 45 | | | | | | 19 05 | | | |
| Kearsney | d | | | | | | 18 09 | | | | | | | | | | | | | 19 09 | | | |
| Shepherds Well | d | | | | | | 18 14 | | | | | | | | | | | | | 19 14 | | | |
| Snowdown | d | | | | | | 18 18 | | | | | | | | | | | | | 19 18 | | | |
| Aylesham | d | | | | | | 18 20 | | | | | | | | | | | | | 19 20 | | | |
| Adisham | d | | | | | | 18 23 | | | | | | | | | | | | | 19 23 | | | |
| Bekesbourne | d | | | | | | 18 27 | | | | | | | | | | | | | 19 27 | | | |
| Canterbury East | d | | | | | | 18 32 | | | | | | | 19 02 | | | | | | 19 32 | | | |
| Selling | d | | | | | | 18 41 | | | | | | | | | | | | | 19 41 | | | |
| Faversham | a | | | | | | 18 46 | 18 48 | | | | | | 19 14 | 19 18 | | | | | 19 46 | 19 48 | | |
| Teynham | d | | | | | | 18 28 | | | 18 58 | | | | 19 22 | | | 19 28 | | | 19 52 | | | 19 58 |
| Sheerness-on-Sea | d | | | | 18 32 | | | | | 19 02 | | | | | | | | | | 19 32 | | | |
| Queenborough | d | | | | 18 36 | | | | | 19 06 | | | | | | | | | | 19 36 | | | |
| Swale | d | | | | 18 40 | | | | | 19 10 | | | | | | | | | | 19 40 | | | |
| Kemsley | d | | | | 18 44 | | | | | 19 14 | | | | | | | | | | 19 44 | | | |
| Sittingbourne | a | | | | 18 36 | 18 49 | | | 19 02 | 19 06 | 19 19 | | | 19 29 | | 19 36 | 19 49 | | | 20 02 | | | 20 06 |
| Newington | d | | | | 18 37 | | | | 19 03 | 19 07 | | | | 19 30 | | 19 37 | | | | 20 03 | | | 20 07 |
| Rainham (Kent) | d | | | | 18 45 | | | | 19 10 | 19 15 | | | | 19 35 | | | | | | 20 10 | | | 20 15 |
| Gillingham (Kent) | d | | | | 18 50 | | 18 54 | | 19 15 | 19 20 | 19 24 | 19 24 | 19 32 | 19 45 | | 19 50 | 19 54 | 19 54 | 20 15 | | | 20 20 | |
| Chatham | d | | | | 18 54 | | 18 58 | | 19 20 | 19 24 | 19 28 | 19 28 | 19 36 | 19 50 | | 19 54 | 19 58 | 19 58 | 20 20 | | | 20 24 | |
| Rochester | d | | | | 18 57 | | 19 00 | | 19 22 | 19 27 | 19 30 | 19 30 | 19 39 | 19 52 | | 19 57 | 20 00 | 20 00 | 20 22 | | | 20 27 | |
| Strood | a | | | | 19 01 | | 19 05 | | 19 31 | 19 35 | | | | | | 20 01 | 20 05 | 20 05 | 20 25 | | | 20 31 | |
| Gravesend | a | | | | 19 12 | | 19 17 | | 19 42 | 19 47 | | | | | | 20 12 | 20 17 | 20 17 | 20 37 | | | 20 42 | |
| Greenhithe for Bluewater | a | | | | | | 19 23 | | | 19 53 | | | | | | | 20 23 | 20 23 | 20 43 | | | | |
| Dartford | a | | | | | | 19 28 | | | 19 58 | | | | | | | 20 28 | 20 28 | 20 48 | | | | |
| London Bridge | a | | | | | | 20 06 | | | 20 36 | | | | | | | 21 06 | 21 06 | 21 26 | | | | |
| London Cannon Street | a | | | | | | | | | | | | | | | | | | | | | | |
| London Waterloo (East) | a | | | | | | 20 10 | | | 20 40 | | | | | | | 21 10 | 21 10 | 21 30 | | | | |
| London Charing Cross | a | | | | | | 20 14 | | | 20 44 | | | | | | | 21 14 | 21 14 | 21 34 | | | | |
| Sole Street | d | | | | | | | | | | | | 19 49 | | | | | | | | | | |
| Meopham | d | | | | | | 19 33 | | | | | | 19 52 | 20 03 | | | | | | 20 33 | | | |
| Longfield | d | | | | | | 19 37 | | | | | | 19 56 | 20 07 | | | | | | 20 37 | | | |
| Farningham Road | d | | | | | | | | | | | | 19 59 | | | | | | | | | | |
| Swanley | a | | | | | | | | | | | | 20 04 | | | | | | | | | | |
| St Mary Cray | a | | | | | | | | | | | | 20 09 | | | | | | | | | | |
| Bromley South | a | | | | | | 19 50 | | | | | | 20 15 | 20 20 | | | | | | 20 50 | | | |
| Elephant & Castle | a | | | | | | | | | | | | | | | | | | | | | | |
| London Blackfriars | a | | | | | | | | | | | | | | | | | | | | | | |
| London Victoria | a | | | | | | 20 07 | | | | | | 20 36 | 20 37 | | | | | | 21 07 | | | |
| Ebbsfleet International | a | | | | 19 16 | | | | 19 46 | | | | | | | 20 16 | | | | | | | 20 46 |
| Stratford International | a | | | | 19 29 | | | | 19 59 | | | | | | | 20 29 | | | | | | | 20 58 |
| City Thameslink | a | | | | | | | | | | | | | | | | | | | | | | |
| Farringdon | a | | | | | | | | | | | | | | | | | | | | | | |
| St Pancras International | a | | | | 19 36 | | | | 20 06 | | | | | | | 20 36 | | | | | | | 21 09 |

For further services to St Pancras International, Blackfriars and Elephant & Castle and onwards to Bromley South, St Mary Cray and Swanley please refer to table 52

Bus link between Dover Priory and Eastern Docks for ferries to Calais

Table 212

Saturdays

15 December to 18 May

Ramsgate, Dover, Sheerness-on-Sea and Medway - London

Network Diagram - see first Page of Table 212

| | SE | SE | SE | SE | SE | SE | SE | SE | SE | SE | SE | SE | SE | SE | SE | SE | SE | SE | SE | SE | SE | SE | SE | |
|--------------------------|----|-------|-------|-------|----|----|----|-------|-------|----|----|----|----|----|----|----|----|----|----|----|----|----|----|--|
| Ramsgate | d | | | | | | | 20 05 | | | | | | | | | | | | | | | | |
| Dumpton Park | d | | | | | | | 20 08 | | | | | | | | | | | | | | | | |
| Broadstairs | d | | | | | | | 20 11 | | | | | | | | | | | | | | | | |
| Margate | d | | | | | | | 20 16 | | | | | | | | | | | | | | | | |
| Westgate-on-Sea | d | | | | | | | 20 20 | | | | | | | | | | | | | | | | |
| Birchington-on-Sea | d | | | | | | | 20 24 | | | | | | | | | | | | | | | | |
| Herne Bay | d | | | | | | | 20 33 | | | | | | | | | | | | | | | | |
| Chestfield & Swalecliffe | d | | | | | | | 20 36 | | | | | | | | | | | | | | | | |
| Whitstable | d | | | | | | | 20 39 | | | | | | | | | | | | | | | | |
| Dover Priory | d | | | | | | | 20 05 | | | | | | | | | | | | | | | | |
| Kearsney | d | | | | | | | 20 09 | | | | | | | | | | | | | | | | |
| Shepherds Well | d | | | | | | | 20 14 | | | | | | | | | | | | | | | | |
| Snowdown | d | | | | | | | 20 18 | | | | | | | | | | | | | | | | |
| Aylesham | d | | | | | | | 20 20 | | | | | | | | | | | | | | | | |
| Adisham | d | | | | | | | 20 23 | | | | | | | | | | | | | | | | |
| Bekesbourne | d | | | | | | | 20 27 | | | | | | | | | | | | | | | | |
| Canterbury East | d | | | | | | | 20 32 | | | | | | | | | | | | | | | | |
| Selling | d | | | | | | | 20 41 | | | | | | | | | | | | | | | | |
| Faversham | a | | | | | | | 20 46 | 20 48 | | | | | | | | | | | | | | | |
| Teynham | d | | | | | | | 20 52 | | | | | | | | | | | | | | | | |
| Sheerness-on-Sea | d | 20 02 | | | | | | 20 58 | | | | | | | | | | | | | | | | |
| Queenborough | d | 20 06 | | | | | | | | | | | | | | | | | | | | | | |
| Swale | d | 20 10 | | | | | | | | | | | | | | | | | | | | | | |
| Kemsley | d | 20 14 | | | | | | | | | | | | | | | | | | | | | | |
| Sittingbourne | a | 20 19 | | | | | | | | | | | | | | | | | | | | | | |
| Newington | d | | | | | | | | | | | | | | | | | | | | | | | |
| Rainham (Kent) | d | | | | | | | | | | | | | | | | | | | | | | | |
| Gillingham (Kent) | d | | | | | | | | | | | | | | | | | | | | | | | |
| Chatham | d | 20 24 | 20 36 | 20 46 | | | | 20 54 | | | | | | | | | | | | | | | | |
| Rochester | d | 20 28 | 20 41 | 20 51 | | | | 20 58 | | | | | | | | | | | | | | | | |
| Strood | a | 20 30 | 20 43 | 20 53 | | | | 21 00 | | | | | | | | | | | | | | | | |
| Gravesend | a | 20 35 | | 20 58 | | | | 21 05 | | | | | | | | | | | | | | | | |
| Greenhithe for Bluewater | a | 20 47 | | 21 08 | | | | 21 17 | | | | | | | | | | | | | | | | |
| Dartford | a | 20 53 | | | | | | 21 23 | | | | | | | | | | | | | | | | |
| London Bridge | a | 20 58 | | | | | | 21 28 | | | | | | | | | | | | | | | | |
| London Cannon Street | a | 21 36 | | | | | | 22 05 | | | | | | | | | | | | | | | | |
| London Waterloo (East) | a | | | | | | | 22 09 | | | | | | | | | | | | | | | | |
| London Charing Cross | a | 21 40 | | | | | | 22 13 | | | | | | | | | | | | | | | | |
| Sole Street | d | | | | | | | | | | | | | | | | | | | | | | | |
| Meopham | d | | | | | | | | | | | | | | | | | | | | | | | |
| Longfield | d | | | | | | | | | | | | | | | | | | | | | | | |
| Farningham Road | d | | | | | | | | | | | | | | | | | | | | | | | |
| Swanley | a | | | | | | | | | | | | | | | | | | | | | | | |
| St Mary Cray | a | | | | | | | | | | | | | | | | | | | | | | | |
| Bromley South | a | | | | | | | | | | | | | | | | | | | | | | | |
| Elephant & Castle | a | | | | | | | | | | | | | | | | | | | | | | | |
| London Blackfriars | a | | | | | | | | | | | | | | | | | | | | | | | |
| London Victoria | a | | | | | | | | | | | | | | | | | | | | | | | |
| Ebbsfleet International | a | | | | | | | | | | | | | | | | | | | | | | | |
| Stratford International | a | | | | | | | | | | | | | | | | | | | | | | | |
| City Thameslink | a | | | | | | | | | | | | | | | | | | | | | | | |
| Farringdon | a | | | | | | | | | | | | | | | | | | | | | | | |
| St Pancras International | a | | | | | | | | | | | | | | | | | | | | | | | |

For further services to St Pancras International, Blackfriars and Elephant & Castle and onwards to Bromley South, St Mary Cray and Swanley please refer to table 52

Bus link between Dover Priory and Eastern Docks for ferries to Calais

Table 212

Saturdays

15 December to 18 May

Ramsgate, Dover, Sheerness-on-Sea and Medway - London

Network Diagram - see first Page of Table 212

| | | SE | SE | SE | | SE | SE | SE | SE | SE | | | | | | | | | | | | | | | | |
|--------------------------------|-----|-------|-------|----|--|-------|----|----|-------|-------|--|--|--|--|--|--|--|--|--|--|--|--|--|--|--|--|
| | | 1 | 1 | | | | | 1 | 1 | | | | | | | | | | | | | | | | | |
| Ramsgate | d | | 22 05 | | | 23 00 | | | 23 05 | | | | | | | | | | | | | | | | | |
| Dumpton Park | d | | 22 08 | | | | | | 23 08 | | | | | | | | | | | | | | | | | |
| Broadstairs | d | | 22 11 | | | 23 05 | | | 23 11 | | | | | | | | | | | | | | | | | |
| Margate | d | | 22 16 | | | 23a10 | | | 23 16 | | | | | | | | | | | | | | | | | |
| Westgate-on-Sea | d | | 22 20 | | | | | | 23 20 | | | | | | | | | | | | | | | | | |
| Birchington-on-Sea | d | | 22 24 | | | | | | 23 24 | | | | | | | | | | | | | | | | | |
| Herne Bay | d | | 22 33 | | | | | | 23 33 | | | | | | | | | | | | | | | | | |
| Chestfield & Swalecliffe | d | | 22 36 | | | | | | 23 36 | | | | | | | | | | | | | | | | | |
| Whitstable | d | | 22 39 | | | | | | 23 39 | | | | | | | | | | | | | | | | | |
| Dover Priory | d | 22 05 | | | | | | | 23 05 | | | | | | | | | | | | | | | | | |
| Kearsney | d | 22 09 | | | | | | | 23 09 | | | | | | | | | | | | | | | | | |
| Shepherds Well | d | 22 14 | | | | | | | 23 14 | | | | | | | | | | | | | | | | | |
| Snowdown | d | 22 18 | | | | | | | 23 18 | | | | | | | | | | | | | | | | | |
| Aylesham | d | 22 20 | | | | | | | 23 20 | | | | | | | | | | | | | | | | | |
| Adisham | d | 22 23 | | | | | | | 23 23 | | | | | | | | | | | | | | | | | |
| Bekesbourne | d | 22 27 | | | | | | | 23 27 | | | | | | | | | | | | | | | | | |
| Canterbury East | d | 22 32 | | | | | | | 23 32 | | | | | | | | | | | | | | | | | |
| Selling | d | 22 41 | | | | | | | 23 41 | | | | | | | | | | | | | | | | | |
| Faversham | a | 22 46 | 22 48 | | | | | | 23 46 | 23 49 | | | | | | | | | | | | | | | | |
| | d | | 22 52 | | | | | | 23 52 | | | | | | | | | | | | | | | | | |
| Teynham | d | | 22 58 | | | | | | 23 58 | | | | | | | | | | | | | | | | | |
| Sheerness-on-Sea | d | | | | | 23 02 | | | 23 53 | | | | | | | | | | | | | | | | | |
| Queenborough | d | | | | | 23 06 | | | 23 57 | | | | | | | | | | | | | | | | | |
| Swale | d | | | | | 23 10 | | | 00 01 | | | | | | | | | | | | | | | | | |
| Kemsley | d | | | | | 23 14 | | | 00 05 | | | | | | | | | | | | | | | | | |
| Sittingbourne | a | 23 02 | | | | 23 19 | | | 00 02 | 00 10 | | | | | | | | | | | | | | | | |
| | d | 23 03 | | | | | | | 00 03 | | | | | | | | | | | | | | | | | |
| Newington | d | | | | | | | | 00 08 | | | | | | | | | | | | | | | | | |
| Rainham (Kent) | d | 23 10 | | | | | | | 00 12 | | | | | | | | | | | | | | | | | |
| Gillingham (Kent) | d | 23 15 | 22 54 | | | | | | 00a17 | | | | | | | | | | | | | | | | | |
| Chatham | d | 23 20 | 22 58 | | | | | | | | | | | | | | | | | | | | | | | |
| Rochester | d | 23 22 | 23 00 | | | | | | | | | | | | | | | | | | | | | | | |
| Strood | a | | 23 05 | | | | | | | | | | | | | | | | | | | | | | | |
| Gravesend | a | | 23 17 | | | | | | | | | | | | | | | | | | | | | | | |
| Greenhithe for Bluewater | a | | 23 23 | | | | | | | | | | | | | | | | | | | | | | | |
| Dartford | a | | 23 28 | | | | | | | | | | | | | | | | | | | | | | | |
| London Bridge | ⊕ a | | | | | | | | | | | | | | | | | | | | | | | | | |
| London Cannon Street | ⊕ a | | | | | | | | | | | | | | | | | | | | | | | | | |
| London Waterloo (East) | ⊕ a | | | | | | | | | | | | | | | | | | | | | | | | | |
| London Charing Cross | ⊕ a | | | | | | | | | | | | | | | | | | | | | | | | | |
| Sole Street | d | | | | | | | | | | | | | | | | | | | | | | | | | |
| Meopham | d | 23 33 | | | | | | | | | | | | | | | | | | | | | | | | |
| Longfield | d | 23 37 | | | | | | | | | | | | | | | | | | | | | | | | |
| Farningham Road | d | | | | | | | | | | | | | | | | | | | | | | | | | |
| Swanley | a | | | | | | | | | | | | | | | | | | | | | | | | | |
| St Mary Cray | a | | | | | | | | | | | | | | | | | | | | | | | | | |
| Bromley South | a | 23 50 | | | | | | | | | | | | | | | | | | | | | | | | |
| Elephant & Castle | ⊕ a | | | | | | | | | | | | | | | | | | | | | | | | | |
| London Blackfriars | ⊕ a | | | | | | | | | | | | | | | | | | | | | | | | | |
| London Victoria | ⊕ a | 00 07 | | | | | | | | | | | | | | | | | | | | | | | | |
| Ebbsfleet International | ⊕ a | | | | | | | | | | | | | | | | | | | | | | | | | |
| Stratford International | ⊕ a | | | | | | | | | | | | | | | | | | | | | | | | | |
| City Thameslink | a | | | | | | | | | | | | | | | | | | | | | | | | | |
| Farringdon | a | | | | | | | | | | | | | | | | | | | | | | | | | |
| St Pancras International | a | | | | | | | | | | | | | | | | | | | | | | | | | |

For further services to St Pancras International, Blackfriars and Elephant & Castle and onwards to Bromley South, St Mary Cray and Swanley please refer to table 52

Bus link between Dover Priory and Eastern Docks for ferries to Calais

Table 212

Sundays

9 December to 12 May

Ramsgate, Dover, Sheerness-on-Sea and Medway - London

Network Diagram - see first Page of Table 212

| | SE | SE | SE | SE | SE | SE | SE | SE | SE | SE | SE | SE | SE | SE | SE | SE | SE | SE | SE | SE | SE | SE | |
|--------------------------|----|-------|-------|-------|-------|-------|-------|-------|-------|-------|-------|-------|-------|-------|-------|-------|----|-------|-------|----|-------|-------|-------|
| | | 1 | | | 1 | | 1 | | | | 1 | A | B | | 1 | | | 1 | B | | 1 | | |
| | | | | | | | | | | | | ⚓ | ⚓ | | | | | ⚓ | ⚓ | | | | |
| Ramsgate | d | | | | 06 34 | | | | | | | 07 34 | | | | | | 08 34 | | | | | |
| Dumpton Park | d | | | | 06 37 | | | | | | | 07 37 | | | | | | 08 37 | | | | | |
| Broadstairs | d | | | | 06 40 | | | | | | | 07 40 | | | | | | 08 40 | | | | | |
| Margate | d | | | | 06 45 | | | | | | | 07 45 | | | | | | 08 45 | | | | | |
| Westgate-on-Sea | d | | | | 06 49 | | | | | | | 07 49 | | | | | | 08 49 | | | | | |
| Birchington-on-Sea | d | | | | 06 53 | | | | | | | 07 53 | | | | | | 08 53 | | | | | |
| Herne Bay | d | | | | 07 02 | | | | | | | 07 49 | | | | | | 08 49 | | | | | |
| Chestfield & Swalecliffe | d | | | | 07 05 | | | | | | | 08 05 | | | | | | 09 05 | | | | | |
| Whitstable | d | | | | 07 08 | | | | | | | 08 08 | | | | | | 09 08 | | | | | |
| Dover Priory | d | | | | | | | | | | 07 34 | | | | | | | 08 34 | | | | | |
| Kearsney | d | | | | | | | | | | 07 38 | | | | | | | 08 38 | | | | | |
| Shepherds Well | d | | | | | | | | | | 07 43 | | | | | | | 08 43 | | | | | |
| Snowdown | d | | | | | | | | | | 07 47 | | | | | | | 08 47 | | | | | |
| Aylesham | d | | | | | | | | | | 07 49 | | | | | | | 08 49 | | | | | |
| Adisham | d | | | | | | | | | | 07 52 | | | | | | | 08 52 | | | | | |
| Bekesbourne | d | | | | | | | | | | 07 56 | | | | | | | 08 56 | | | | | |
| Canterbury East | d | | | | | | | | | | 08 01 | | | | | | | 09 01 | | | 09 22 | | |
| Selling | d | | | | | | | | | | 08 10 | | | | | | | 09 10 | | | | | |
| Faversham | a | | | | 07 17 | | | | | | 08 15 | 08 17 | | | | | | 09 15 | 09 17 | | | 09 33 | |
| Teynham | d | 06 34 | | 06 58 | 07 21 | | 07 34 | | 07 58 | | 08 21 | | | 08 34 | | 08 58 | | 09 21 | | | 09 34 | 09 58 | |
| Sheerness-on-Sea | d | 06 40 | | | | | 07 40 | | | | | | | 08 40 | | | | 09 21 | | | 09 40 | | |
| Queenborough | d | | | | | | | | | | | | | 08 42 | | | | | | | | 09 42 | |
| Swale | d | | | | | | | | | | | | | 08 46 | | | | | | | | 09 46 | |
| Kemsley | d | | | | | | | | | | | | | 08 50 | | | | | | | | 09 50 | |
| Sittingbourne | a | | | | | | | | | | | | | 08 54 | | | | | | | | 09 54 | |
| Newington | d | 06 44 | | 07 06 | 07 28 | | 07 44 | | 08 06 | | 08 28 | | 08 44 | 08 59 | 09 06 | | | 09 28 | | | 09 44 | 09 59 | |
| Rainham (Kent) | d | 06 45 | | 07 07 | 07 29 | | 07 45 | | 08 07 | | 08 29 | | 08 45 | 08 59 | 09 07 | | | 09 29 | | | 09 45 | 10 07 | |
| Gillingham (Kent) | d | 06 50 | | | | | 07 50 | | | | | | | 08 50 | | | | | | | | 09 50 | |
| Chatham | d | 06 54 | | 07 15 | 07 36 | | 07 54 | | 08 15 | | 08 36 | | 08 54 | 09 15 | | | | 09 36 | | | 09 54 | 10 15 | |
| Rochester | d | 06 45 | 06 59 | 07 15 | 07 20 | 07 41 | 07 45 | 07 59 | 08 15 | 08 20 | 08 41 | 08 54 | 08 59 | 09 20 | 09 24 | | | 09 41 | | | 09 54 | 09 59 | |
| Strood | a | 06 49 | 07 04 | 07 19 | 07 24 | 07 46 | 07 49 | 08 04 | 08 19 | 08 24 | 08 46 | 08 58 | 09 04 | 09 24 | 09 28 | | | 09 46 | | | 09 58 | 10 04 | |
| Gravesend | a | 06 51 | 07 06 | 07 21 | 07 27 | 07 48 | 07 51 | 08 06 | 08 21 | 08 27 | 08 48 | 09 00 | 09 06 | 09 27 | 09 30 | | | 09 48 | | | 10 00 | 10 06 | |
| Greenhithe for Bluewater | a | 06 56 | | 07 26 | 07 31 | | 07 56 | | 08 26 | 08 31 | | | | 09 05 | | | | 09 31 | 09 35 | | | 10 05 | |
| Dartford | a | 07 08 | | 07 38 | 07 42 | | 08 08 | | 08 38 | 08 42 | | | | 09 17 | | | | 09 42 | 09 47 | | | 10 17 | |
| London Bridge | a | 07 17 | | 07 47 | | | 08 17 | | 08 47 | | | | | 09 23 | | | | 09 53 | | | | 10 23 | |
| London Cannon Street | a | 07 24 | | 07 54 | | | 08 24 | | 08 54 | | | | | 09 28 | | | | 09 58 | | | | 10 28 | |
| London Waterloo (East) | a | 08 06 | | 08 36 | | | 09 06 | | 09 36 | | | | | 10 06 | | | | 10 36 | | | | 11 06 | |
| London Charing Cross | a | 08 11 | | 08 41 | | | 09 11 | | 09 41 | | | | | 10 11 | | | | 10 41 | | | | 11 11 | |
| Sole Street | d | 08 14 | | 08 44 | | | 09 14 | | 09 44 | | | | | 10 14 | | | | 10 44 | | | | 11 14 | |
| Meopham | d | | | | | | 08 17 | | | | | | | 09 17 | | | | | | | | 10 17 | |
| Longfield | d | | | | | | 08 19 | | | | | | | 09 19 | | | | | | | | 10 19 | |
| Farningham Road | d | | | | | | 08 23 | | | | | | | 09 23 | | | | | | | | 10 23 | |
| Swanley | a | | | | | | 08 27 | | | | | | | 09 27 | | | | | | | | 10 27 | |
| St Mary Cray | a | | | | | | 08 32 | | | | | | | 09 32 | | | | | | | | 10 32 | |
| Bromley South | a | | | | | | 08 36 | | | | | | | 09 36 | | | | | | | | 10 36 | |
| Elephant & Castle | a | | | | | | 08 42 | | | | | | | 09 42 | | | | | | | | 10 42 | |
| London Blackfriars | a | | | | | | | | | | | | | | | | | | | | | | |
| London Victoria | a | | | | | | | | | | | | | | | | | | | | | | |
| Ebbsfleet International | a | 08 03 | | | 08 29 | | 09 02 | | | | 09 29 | | 10 02 | | | | | 10 29 | | | | 11 02 | |
| Stratford International | a | | | | 07 46 | | | | 08 46 | | | | | 09 46 | | | | | | | | | 10 46 |
| City Thameslink | a | | | | 07 59 | | | | 08 59 | | | | | 09 59 | | | | | | | | | 10 59 |
| Farringdon | a | | | | | | | | | | | | | | | | | | | | | | |
| St Pancras International | a | | | | 08 06 | | | | 09 06 | | | | | 10 06 | | | | | | | | | 11 06 |

A ⚓ from Faversham

B ⚓ from Margate

For further services to St Pancras International, Blackfriars and Elephant & Castle and onwards to Bromley South, St Mary Cray and Swanley please refer to table 52

Bus link between Dover Priory and Eastern Docks for ferries to Calais

Table 212

Sundays

9 December to 12 May

Ramsgate, Dover, Sheerness-on-Sea and Medway - London

Network Diagram - see first Page of Table 212

| | SE | SE A | SE B | SE | SE | SE | SE | SE | SE | SE | SE A | SE B | SE | SE | SE | SE | SE | SE | SE A | SE B | SE | SE | |
|--------------------------|----|---------|---------|-------|-------|----|-------|-------|-------|-------|---------|---------|-------|-------|-------|-------|-------|-------|---------|---------|-------|-------|-------|
| Ramsgate | d | | 09 34 | 09 59 | | | | | | | | 10 34 | 10 59 | | | | | | | | 11 34 | 11 59 | |
| Dumpton Park | d | | 09 37 | | | | | | | | | 10 37 | | | | | | | | | | 11 37 | |
| Broadstairs | d | | 09 40 | 10 05 | | | | | | | | 10 40 | 11 05 | | | | | | | | | 11 40 | 12 05 |
| Margate | d | | 09 45 | 10a10 | | | | | | | | 10 45 | 11a10 | | | | | | | | | 11 45 | 12a10 |
| Westgate-on-Sea | d | | 09 49 | | | | | | | | | 10 49 | | | | | | | | | | 11 49 | |
| Birchington-on-Sea | d | | 09 53 | | | | | | | | | 10 53 | | | | | | | | | | 11 53 | |
| Herne Bay | d | | 10 02 | | | | | | | | | 11 02 | | | | | | | | | | 12 02 | |
| Chestfield & Swalecliffe | d | | 10 05 | | | | | | | | | 11 05 | | | | | | | | | | 12 05 | |
| Whitstable | d | | 10 08 | | | | | | | | | 11 08 | | | | | | | | | | 12 08 | |
| Dover Priory | d | | 09 34 | | | | | | | | | 10 34 | | | | | | | | | | 11 34 | |
| Kearsney | d | | 09 38 | | | | | | | | | 10 38 | | | | | | | | | | 11 38 | |
| Shepherds Well | d | | 09 43 | | | | | | | | | 10 43 | | | | | | | | | | 11 43 | |
| Snowdown | d | | 09 47 | | | | | | | | | 10 47 | | | | | | | | | | 11 47 | |
| Aylesham | d | | 09 49 | | | | | | | | | 10 49 | | | | | | | | | | 11 49 | |
| Adisham | d | | 09 52 | | | | | | | | | 10 52 | | | | | | | | | | 11 52 | |
| Bekesbourne | d | | 09 56 | | | | | | | | | 10 56 | | | | | | | | | | 11 56 | |
| Canterbury East | d | | 10 01 | | | | | 10 22 | | | | 11 01 | | | | 11 22 | | | | | | 12 01 | |
| Selling | d | | 10 10 | | | | | | | | | 11 10 | | | | | | | | | | 12 10 | |
| Faversham | a | | 10 15 | 10 17 | | | | 10 33 | | | | 11 15 | 11 17 | | | | | 11 33 | | | | 12 15 | 12 17 |
| Teynham | d | | 10 21 | | | | | 10 34 | | 10 58 | | 11 21 | | | 11 28 | | | 11 34 | | | 11 58 | | 12 28 |
| Sheerness-on-Sea | d | | | | | | | 10 42 | | | | | | | | | | 11 42 | | | | | |
| Queenborough | d | | | | | | | 10 46 | | | | | | | | | | 11 46 | | | | | |
| Swale | d | | | | | | | 10 50 | | | | | | | | | | 11 50 | | | | | |
| Kemsley | d | | | | | | | 10 54 | | | | | | | | | | 11 54 | | | | | |
| Sittingbourne | a | | 10 28 | | | | | 10 44 | 10 59 | 11 06 | | 11 28 | | 11 36 | | | 11 44 | 11 59 | 12 06 | | 12 28 | | 12 36 |
| Newington | d | | 10 29 | | | | | 10 45 | | 11 07 | | 11 29 | | 11 37 | | | 11 45 | | 12 07 | | 12 29 | | 12 37 |
| Rainham (Kent) | d | | | | | | | 10 50 | | | | | | | | | 11 50 | | | | | | |
| Gillingham (Kent) | d | 10 24 | 10 41 | | 10 54 | | 10 59 | 11 20 | 11 24 | 11 41 | | 11 41 | | 11 50 | 11 54 | | 11 59 | | 12 20 | 12 24 | 12 41 | | 12 50 |
| Chatham | d | 10 28 | 10 46 | | 10 58 | | 11 04 | 11 24 | 11 28 | 11 46 | | 11 46 | | 11 54 | 11 58 | | 12 04 | | 12 24 | 12 28 | 12 46 | | 12 54 |
| Rochester | d | 10 30 | 10 48 | | 11 00 | | 11 06 | 11 27 | 11 30 | 11 48 | | 11 48 | | 11 57 | 12 00 | | 12 06 | | 12 27 | 12 30 | 12 48 | | 12 57 |
| Strood | a | 10 35 | | | 11 05 | | | 11 31 | 11 35 | | | | | 12 01 | 12 05 | | | | 12 31 | 12 35 | | | 13 01 |
| Gravesend | a | 10 47 | | | 11 17 | | | 11 42 | 11 47 | | | | | 12 12 | 12 17 | | | | 12 42 | 12 47 | | | 13 12 |
| Greenhithe for Bluewater | a | 10 53 | | | 11 23 | | | | 11 53 | | | | | 12 23 | | | | | 12 53 | | | | |
| Dartford | a | 10 58 | | | 11 28 | | | | 11 58 | | | | | 12 28 | | | | | 12 58 | | | | |
| London Bridge | a | 11 36 | | | 12 06 | | | | 12 36 | | | | | 13 06 | | | | | 13 36 | | | | |
| London Cannon Street | a | | | | | | | | | | | | | | | | | | | | | | |
| London Waterloo (East) | a | 11 41 | | | 12 11 | | | | 12 41 | | | | | 13 11 | | | | | 13 41 | | | | |
| London Charing Cross | a | 11 44 | | | 12 14 | | | | 12 44 | | | | | 13 14 | | | | | 13 44 | | | | |
| Sole Street | d | | | | | | 11 17 | | | | | | | | | | 12 17 | | | | | | |
| Meopham | d | | | | | | 11 19 | | | | | | | | | | 12 19 | | | | | | |
| Longfield | d | | | | | | 11 23 | | | | | | | | | | 12 23 | | | | | | |
| Farningham Road | d | | | | | | 11 27 | | | | | | | | | | 12 27 | | | | | | |
| Swanley | a | | | | | | 11 32 | | | | | | | | | | 12 32 | | | | | | |
| St Mary Cray | a | | | | | | 11 36 | | | | | | | | | | 12 36 | | | | | | |
| Bromley South | a | | 11 13 | | | | 11 42 | | | | | 12 13 | | | | | 12 42 | | | | | 13 13 | |
| Elephant & Castle | a | | | | | | | | | | | | | | | | | | | | | | |
| London Blackfriars | a | | | | | | | | | | | | | | | | | | | | | | |
| London Victoria | a | | 11 29 | | | | 12 02 | | | | | 12 29 | | | | | 13 02 | | | | | 13 29 | |
| Ebbsfleet International | a | | | | | | | | 11 46 | | | | | 12 16 | | | | | 12 46 | | | | 13 16 |
| Stratford International | a | | | | | | | | 11 59 | | | | | 12 30 | | | | | 13 00 | | | | 13 30 |
| City Thameslink | a | | | | | | | | | | | | | | | | | | | | | | |
| Farringdon | a | | | | | | | | | | | | | | | | | | | | | | |
| St Pancras International | a | | | | | | | 12 06 | | | | | | 12 37 | | | | | 13 07 | | | | 13 37 |

A from Faversham

B from Margate

For further services to St Pancras International, Blackfriars and Elephant & Castle and onwards to Bromley South, St Mary Cray and Swanley please refer to table 52

Bus link between Dover Priory and Eastern Docks for ferries to Calais

Table 212

Sundays

9 December to 12 May

Ramsgate, Dover, Sheerness-on-Sea and Medway - London

Network Diagram - see first Page of Table 212

| | SE | SE | SE | SE | SE | SE | SE | SE | SE | SE | SE | SE | SE | SE | SE | SE | SE | SE | SE | SE | SE |
|--------------------------|----|-------|-------|-------|-------|-------|-------|-------|----|-------|-------|-------|-------|-------|-------|-------|-------|-------|-------|-------|-------|
| | | 1 | | | | 1 | 1 | | | | | | 1 | 1 | | 1 | 1 | | | | 1 |
| | | | | | | A | B | | | | | | A | B | | A | B | | | | |
| | | | | | | ⌘ | ⌘ | | | | | | ⌘ | ⌘ | | ⌘ | ⌘ | | | | ⌘ |
| Ramsgate | d | | | | | | 12 34 | 12 59 | | | | | | | | | 13 34 | 13 59 | | | |
| Dumpton Park | d | | | | | | 12 37 | | | | | | | | | | 13 37 | | | | |
| Broadstairs | d | | | | | | 12 40 | 13 05 | | | | | | | | | 13 40 | 14 05 | | | |
| Margate | d | | | | | | 12 45 | 13a10 | | | | | | | | | 13 45 | 14a10 | | | |
| Westgate-on-Sea | d | | | | | | 12 49 | | | | | | | | | | 13 49 | | | | |
| Birchington-on-Sea | d | | | | | | 12 53 | | | | | | | | | | 13 53 | | | | |
| Herne Bay | d | | | | | | 13 02 | | | | | | | | | | 14 02 | | | | |
| Chestfield & Swalecliffe | d | | | | | | 13 05 | | | | | | | | | | 14 05 | | | | |
| Whitstable | d | | | | | | 13 08 | | | | | | | | | | 14 08 | | | | |
| Dover Priory | d | | | | | | 12 34 | | | | | | | | | | 13 34 | | | | |
| Kearsney | d | | | | | | 12 38 | | | | | | | | | | 13 38 | | | | |
| Shepherds Well | d | | | | | | 12 43 | | | | | | | | | | 13 43 | | | | |
| Snowdown | d | | | | | | 12 47 | | | | | | | | | | 13 47 | | | | |
| Aylesham | d | | | | | | 12 49 | | | | | | | | | | 13 49 | | | | |
| Adisham | d | | | | | | 12 52 | | | | | | | | | | 13 52 | | | | |
| Bekesbourne | d | | | | | | 12 56 | | | | | | | | | | 13 56 | | | | |
| Canterbury East | d | | 12 22 | | | | 13 01 | | | | | 13 22 | | | | 14 01 | | | | | 14 22 |
| Selling | d | | | | | | 13 10 | | | | | | | | | 14 10 | | | | | |
| Faversham | a | | 12 33 | | | | 13 15 | 13 17 | | | | | 13 33 | | | 14 15 | 14 17 | | | | 14 33 |
| Teynham | d | | 12 34 | | 12 58 | | 13 21 | | | 13 28 | | | 13 34 | | 13 58 | | 14 21 | | 14 28 | | 14 34 |
| Sheerness-on-Sea | d | | 12 40 | | | | | | | | | 13 40 | | | | | | | | | 14 40 |
| Queenborough | d | | | 12 42 | | | | | | | | | 13 42 | | | | | | | | 14 42 |
| Swale | d | | | 12 46 | | | | | | | | | 13 46 | | | | | | | | 14 46 |
| Kemsley | d | | | 12 50 | | | | | | | | | 13 50 | | | | | | | | 14 50 |
| Sittingbourne | a | | 12 44 | 12 59 | 13 06 | | 13 28 | | | 13 36 | | | 13 44 | 13 59 | 14 06 | | 14 28 | | 14 36 | | 14 44 |
| Newington | d | | | 12 45 | | 13 07 | | | | 13 29 | | | 13 45 | | 14 07 | | 14 29 | | 14 37 | | 14 45 |
| Rainham (Kent) | d | | | 12 50 | | | | | | | | | 13 50 | | | | | | | | 14 50 |
| Gillingham (Kent) | d | 12 54 | | 12 54 | | 13 15 | | 13 36 | | 13 45 | | | 13 54 | | 14 15 | | 14 36 | | 14 45 | | 14 54 |
| Chatham | d | 12 58 | | 12 59 | | 13 20 | 13 24 | 13 41 | | 13 50 | 13 54 | | 13 59 | | 14 20 | 14 24 | 14 41 | | 14 50 | 14 54 | 14 59 |
| Rochester | d | 13 00 | | 13 04 | | 13 24 | 13 28 | 13 46 | | 13 54 | 13 58 | | 14 04 | | 14 24 | 14 28 | 14 46 | | 14 54 | 14 58 | 15 04 |
| Strood | a | 13 05 | | 13 06 | | 13 27 | 13 30 | 13 48 | | 13 57 | 14 00 | | 14 06 | | 14 27 | 14 30 | 14 48 | | 14 57 | 15 00 | 15 06 |
| Gravesend | a | 13 17 | | | | 13 31 | 13 35 | | | | | 14 01 | 14 05 | | | | 14 31 | 14 35 | | 15 01 | 15 05 |
| Greenhithe for Bluewater | a | 13 23 | | | | 13 42 | 13 47 | | | | | 14 12 | 14 17 | | | | 14 42 | 14 47 | | 15 12 | 15 17 |
| Dartford | a | 13 28 | | | | | 13 53 | | | | | | 14 23 | | | | | 14 53 | | | 15 23 |
| London Bridge | a | 14 06 | | | | | 13 58 | | | | | | 14 28 | | | | | 14 58 | | | 15 28 |
| London Cannon Street | a | | | | | | 14 36 | | | | | | 15 06 | | | | | 15 36 | | | 16 06 |
| London Waterloo (East) | a | 14 11 | | | | | 14 41 | | | | | 15 11 | | | | | 15 41 | | | 16 11 | |
| London Charing Cross | a | 14 14 | | | | | 14 44 | | | | | 15 14 | | | | | 15 44 | | | 16 14 | |
| Sole Street | d | | | 13 17 | | | | | | | | | 14 17 | | | | | | | | 15 17 |
| Meopham | d | | | 13 19 | | | | | | | | | 14 19 | | | | | | | | 15 19 |
| Longfield | d | | | 13 23 | | | | | | | | | 14 23 | | | | | | | | 15 23 |
| Farningham Road | d | | | 13 27 | | | | | | | | | 14 27 | | | | | | | | 15 27 |
| Swanley | a | | | 13 32 | | | | | | | | | 14 32 | | | | | | | | 15 32 |
| St Mary Cray | a | | | 13 36 | | | | | | | | | 14 36 | | | | | | | | 15 36 |
| Bromley South | a | | | 13 42 | | | | 14 13 | | | | | 14 42 | | | | 15 13 | | | | 15 42 |
| Elephant & Castle | a | | | | | | | | | | | | | | | | | | | | |
| London Blackfriars | a | | | | | | | | | | | | | | | | | | | | |
| London Victoria | a | | | 14 02 | | | | 14 29 | | | | | 15 02 | | | | 15 29 | | | | 16 02 |
| Ebbsfleet International | a | | | | | 13 46 | | | | 14 16 | | | | | 14 46 | | | | | 15 16 | |
| Stratford International | a | | | | | 13 59 | | | | 14 29 | | | | | 15 00 | | | | | 15 30 | |
| City Thameslink | a | | | | | | | | | | | | | | | | | | | | |
| Farringdon | a | | | | | | | | | | | | | | | | | | | | |
| St Pancras International | a | | | | | 14 06 | | | | 14 36 | | | | | 15 07 | | | | | 15 37 | |

A ⌘ from Faversham

B ⌘ from Margate

For further services to St Pancras International, Blackfriars and Elephant & Castle and onwards to Bromley South, St Mary Cray and Swanley please refer to table 52

Bus link between Dover Priory and Eastern Docks for ferries to Calais

Table 212

Sundays

9 December to 12 May

Ramsgate, Dover, Sheerness-on-Sea and Medway - London

Network Diagram - see first Page of Table 212

| | SE | SE | SE A | SE B | SE | SE | SE | SE | SE | SE | SE | SE | SE | SE A | SE B | SE | SE | SE | SE | SE | SE | SE A | SE B | | | | | | | |
|--------------------------|----|-------|---------|---------|-------|----|-------|-------|----|----|----|-------|-------|---------|---------|-------|-------|----|----|----|-------|---------|---------|-------|-------|-------|-------|-------|-------|-------|
| Ramsgate | d | | | 14 34 | 14 59 | | | | | | | | | | 15 34 | 15 59 | | | | | | | | 16 34 | | | | | | |
| Dumpton Park | d | | | 14 37 | | | | | | | | | | | 15 37 | | | | | | | | | | 16 37 | | | | | |
| Broadstairs | d | | | 14 40 | 15 05 | | | | | | | | | | 15 40 | 16 05 | | | | | | | | | 16 40 | | | | | |
| Margate | d | | | 14 45 | 15a10 | | | | | | | | | | 15 45 | 16a10 | | | | | | | | | 16 45 | | | | | |
| Westgate-on-Sea | d | | | 14 49 | | | | | | | | | | | 15 49 | | | | | | | | | | 16 49 | | | | | |
| Birchington-on-Sea | d | | | 14 53 | | | | | | | | | | | 15 53 | | | | | | | | | | 16 53 | | | | | |
| Herne Bay | d | | | 15 02 | | | | | | | | | | | 16 02 | | | | | | | | | | 17 02 | | | | | |
| Chestfield & Swalecliffe | d | | | 15 05 | | | | | | | | | | | 16 05 | | | | | | | | | | 17 05 | | | | | |
| Whitstable | d | | | 15 08 | | | | | | | | | | | 16 08 | | | | | | | | | | 17 08 | | | | | |
| Dover Priory | d | | | 14 34 | | | | | | | | | | | 15 34 | | | | | | | | | | 16 34 | | | | | |
| Kearsney | d | | | 14 38 | | | | | | | | | | | 15 38 | | | | | | | | | | 16 38 | | | | | |
| Shepherds Well | d | | | 14 43 | | | | | | | | | | | 15 43 | | | | | | | | | | 16 43 | | | | | |
| Snowdown | d | | | 14 47 | | | | | | | | | | | 15 47 | | | | | | | | | | 16 47 | | | | | |
| Aylesham | d | | | 14 49 | | | | | | | | | | | 15 49 | | | | | | | | | | 16 49 | | | | | |
| Adisham | d | | | 14 52 | | | | | | | | | | | 15 52 | | | | | | | | | | 16 52 | | | | | |
| Bekesbourne | d | | | 14 56 | | | | | | | | | | | 15 56 | | | | | | | | | | 16 56 | | | | | |
| Canterbury East | d | | | 15 01 | | | | | | | | 15 22 | | | 16 01 | | | | | | 16 22 | | | | 17 01 | | | | | |
| Selling | d | | | 15 10 | | | | | | | | | | | 16 10 | | | | | | | | | | 17 10 | | | | | |
| Faversham | a | | | 15 15 | 15 17 | | | | | | | 15 33 | | | 16 15 | 16 17 | | | | | | | | | 17 15 | 17 17 | | | | |
| Teynham | d | 14 58 | | 15 21 | | | 15 28 | | | | | 15 34 | | | 16 21 | | | | | | | | | | 17 21 | 17 21 | | | | |
| Sheerness-on-Sea | d | | | | | | | | | | | 15 42 | | | | | | | | | | | | | 16 42 | | | | | |
| Queenborough | d | | | | | | | | | | | 15 46 | | | | | | | | | | | | | 16 46 | | | | | |
| Swale | d | | | | | | | | | | | 15 50 | | | | | | | | | | | | | 16 50 | | | | | |
| Kemsley | d | | | | | | | | | | | 15 54 | | | | | | | | | | | | | 16 54 | | | | | |
| Sittingbourne | a | 15 06 | | 15 28 | | | 15 36 | | | | | 15 44 | 15 59 | 16 06 | | 16 28 | | | | | | | | | 16 44 | 16 59 | 17 06 | | | 17 28 |
| Newington | d | | | | | | 15 37 | | | | | 15 45 | | | 16 07 | | 16 29 | | | | | | | | 16 45 | 17 07 | | | 17 29 | |
| Rainham (Kent) | d | | | | | | 15 50 | | | | | 15 54 | | | 16 15 | | 16 36 | | | | | | | | 16 50 | | | | 17 36 | |
| Gillingham (Kent) | d | 15 20 | 15 24 | 15 41 | | | 15 50 | 15 54 | | | | 15 59 | | | 16 20 | 16 24 | 16 41 | | | | | | | | 16 54 | 16 59 | 17 20 | 17 24 | 17 41 | |
| Chatham | d | 15 24 | 15 28 | 15 46 | | | 15 54 | 15 58 | | | | 16 04 | | | 16 24 | 16 28 | 16 46 | | | | | | | | 16 58 | 17 04 | 17 24 | 17 28 | 17 46 | |
| Rochester | d | 15 27 | 15 30 | 15 48 | | | 15 57 | 16 00 | | | | 16 06 | | | 16 27 | 16 30 | 16 48 | | | | | | | | 16 57 | 17 00 | 17 06 | 17 27 | 17 30 | 17 48 |
| Strood | a | 15 31 | 15 35 | | | | 16 01 | 16 05 | | | | 16 31 | 16 35 | | | | | | | | | | | | 17 01 | 17 05 | | | 17 31 | 17 35 |
| Gravesend | a | 15 42 | 15 47 | | | | 16 12 | 16 17 | | | | 16 42 | 16 47 | | | | | | | | | | | | 17 12 | 17 17 | | | 17 42 | 17 47 |
| Greenhithe for Bluewater | a | | 15 53 | | | | | 16 23 | | | | | 16 53 | | | | | | | | | | | | 17 23 | | | | 17 53 | |
| Dartford | a | | 15 58 | | | | | 16 28 | | | | | 16 58 | | | | | | | | | | | | 17 28 | | | | 17 58 | |
| London Bridge | a | | 16 36 | | | | | 17 06 | | | | | 17 36 | | | | | | | | | | | | 18 06 | | | | 18 36 | |
| London Cannon Street | a | | | | | | | | | | | | | | | | | | | | | | | | | | | | | |
| London Waterloo (East) | a | | 16 41 | | | | | 17 11 | | | | | 17 41 | | | | | | | | | | | | 18 11 | | | | 18 41 | |
| London Charing Cross | a | | 16 44 | | | | | 17 14 | | | | | 17 44 | | | | | | | | | | | | 18 14 | | | | 18 44 | |
| Sole Street | d | | | | | | | | | | | 16 17 | | | | | | | | | | | | | 17 17 | | | | 17 47 | |
| Meopham | d | | | | | | | | | | | 16 19 | | | | | | | | | | | | | 17 19 | | | | 17 49 | |
| Longfield | d | | | | | | | | | | | 16 23 | | | | | | | | | | | | | 17 23 | | | | 17 53 | |
| Farningham Road | d | | | | | | | | | | | 16 27 | | | | | | | | | | | | | 17 27 | | | | 17 57 | |
| Swanley | a | | | | | | | | | | | 16 32 | | | | | | | | | | | | | 17 32 | | | | 18 02 | |
| St Mary Cray | a | | | | | | | | | | | 16 36 | | | | | | | | | | | | | 17 36 | | | | 18 06 | |
| Bromley South | a | | | 16 13 | | | | | | | | 16 42 | | | 17 13 | | | | | | | | | | 17 42 | | | | 18 13 | |
| Elephant & Castle | a | | | | | | | | | | | | | | | | | | | | | | | | | | | | | |
| London Blackfriars | a | | | | | | | | | | | | | | | | | | | | | | | | | | | | | |
| London Victoria | a | | | 16 29 | | | | | | | | 17 02 | | | 17 29 | | | | | | | | | | 18 02 | | | | 18 29 | |
| Ebbsfleet International | a | 15 46 | | | | | 16 16 | | | | | | | | | | | | | | | | | | 17 16 | | | | 17 46 | |
| Stratford International | a | 16 02 | | | | | 16 29 | | | | | | | | | | | | | | | | | | 17 29 | | | | 18 00 | |
| City Thameslink | a | | | | | | | | | | | | | | | | | | | | | | | | | | | | | |
| Farringdon | a | | | | | | | | | | | | | | | | | | | | | | | | | | | | | |
| St Pancras International | a | 16 09 | | | | | 16 36 | | | | | 17 06 | | | | | | | | | | | | | 17 36 | | | | 18 07 | |

A from Faversham

B from Margate

For further services to St Pancras International, Blackfriars and Elephant & Castle and onwards to Bromley South, St Mary Cray and Swanley please refer to table 52

Bus link between Dover Priory and Eastern Docks for ferries to Calais

Table 212

Sundays

9 December to 12 May

Ramsgate, Dover, Sheerness-on-Sea and Medway - London

Network Diagram - see first Page of Table 212

| | SE | SE | SE | SE | SE | SE | SE | SE | SE | SE | SE | SE | SE | SE | SE | SE | SE | SE | SE | SE | SE | SE | SE | |
|--------------------------------|----|-------|----|----|----|----|----|----|----|----|----|----|----|----|----|----|----|----|----|----|----|----|----|--|
| Ramsgate | d | 16 59 | | | | | | | | | | | | | | | | | | | | | | |
| Dumpton Park | d | | | | | | | | | | | | | | | | | | | | | | | |
| Broadstairs | d | 17 05 | | | | | | | | | | | | | | | | | | | | | | |
| Margate | d | 17a10 | | | | | | | | | | | | | | | | | | | | | | |
| Westgate-on-Sea | d | | | | | | | | | | | | | | | | | | | | | | | |
| Birchington-on-Sea | d | | | | | | | | | | | | | | | | | | | | | | | |
| Herne Bay | d | | | | | | | | | | | | | | | | | | | | | | | |
| Chestfield & Swalecliffe | d | | | | | | | | | | | | | | | | | | | | | | | |
| Whitstable | d | | | | | | | | | | | | | | | | | | | | | | | |
| Dover Priory | d | | | | | | | | | | | | | | | | | | | | | | | |
| Kearsney | d | | | | | | | | | | | | | | | | | | | | | | | |
| Shepherds Well | d | | | | | | | | | | | | | | | | | | | | | | | |
| Snowdown | d | | | | | | | | | | | | | | | | | | | | | | | |
| Aylesham | d | | | | | | | | | | | | | | | | | | | | | | | |
| Adisham | d | | | | | | | | | | | | | | | | | | | | | | | |
| Bekesbourne | d | | | | | | | | | | | | | | | | | | | | | | | |
| Canterbury East | d | | | | | | | | | | | | | | | | | | | | | | | |
| Selling | d | | | | | | | | | | | | | | | | | | | | | | | |
| Faversham | a | | | | | | | | | | | | | | | | | | | | | | | |
| Teynham | d | | | | | | | | | | | | | | | | | | | | | | | |
| Sheerness-on-Sea | d | | | | | | | | | | | | | | | | | | | | | | | |
| Queenborough | d | | | | | | | | | | | | | | | | | | | | | | | |
| Swale | d | | | | | | | | | | | | | | | | | | | | | | | |
| Kemsley | d | | | | | | | | | | | | | | | | | | | | | | | |
| Sittingbourne | a | | | | | | | | | | | | | | | | | | | | | | | |
| Newington | d | | | | | | | | | | | | | | | | | | | | | | | |
| Rainham (Kent) | d | | | | | | | | | | | | | | | | | | | | | | | |
| Gillingham (Kent) | d | | | | | | | | | | | | | | | | | | | | | | | |
| Chatham | d | | | | | | | | | | | | | | | | | | | | | | | |
| Rochester | d | | | | | | | | | | | | | | | | | | | | | | | |
| Strood | a | | | | | | | | | | | | | | | | | | | | | | | |
| Gravesend | a | | | | | | | | | | | | | | | | | | | | | | | |
| Greenhithe for Bluewater | a | | | | | | | | | | | | | | | | | | | | | | | |
| Dartford | a | | | | | | | | | | | | | | | | | | | | | | | |
| London Bridge | a | | | | | | | | | | | | | | | | | | | | | | | |
| London Cannon Street | a | | | | | | | | | | | | | | | | | | | | | | | |
| London Waterloo (East) | a | | | | | | | | | | | | | | | | | | | | | | | |
| London Charing Cross | a | | | | | | | | | | | | | | | | | | | | | | | |
| Sole Street | d | | | | | | | | | | | | | | | | | | | | | | | |
| Meopham | d | | | | | | | | | | | | | | | | | | | | | | | |
| Longfield | d | | | | | | | | | | | | | | | | | | | | | | | |
| Farningham Road | d | | | | | | | | | | | | | | | | | | | | | | | |
| Swanley | a | | | | | | | | | | | | | | | | | | | | | | | |
| St Mary Cray | a | | | | | | | | | | | | | | | | | | | | | | | |
| Bromley South | a | | | | | | | | | | | | | | | | | | | | | | | |
| Elephant & Castle | a | | | | | | | | | | | | | | | | | | | | | | | |
| London Blackfriars | a | | | | | | | | | | | | | | | | | | | | | | | |
| London Victoria | a | | | | | | | | | | | | | | | | | | | | | | | |
| Ebbsfleet International | a | | | | | | | | | | | | | | | | | | | | | | | |
| Stratford International | a | | | | | | | | | | | | | | | | | | | | | | | |
| City Thameslink | a | | | | | | | | | | | | | | | | | | | | | | | |
| Farringdon | a | | | | | | | | | | | | | | | | | | | | | | | |
| St Pancras International | a | | | | | | | | | | | | | | | | | | | | | | | |

For further services to St Pancras International, Blackfriars and Elephant & Castle and onwards to Bromley South, St Mary Cray and Swanley please refer to table 52

Bus link between Dover Priory and Eastern Docks for ferries to Calais

Table 212

Sundays

9 December to 12 May

Ramsgate, Dover, Sheerness-on-Sea and Medway - London

Network Diagram - see first Page of Table 212

| | SE | SE | SE | SE | SE | SE | SE | SE | SE | SE | SE | SE | SE | SE | SE | SE | SE | SE | SE | SE | SE | SE | |
|--------------------------------|----|-------|-------|-------|-------|-------|-------|-------|-------|----|----|-------|-------|-------|-------|-------|-------|----|-------|-------|-------|-------|-------|
| Ramsgate | d | | | | | 19 34 | 20 00 | | | | | | | | | 20 34 | 21 00 | | | | | | |
| Dumpton Park | d | | | | | 19 37 | | | | | | | | | | 20 37 | | | | | | | |
| Broadstairs | d | | | | | 19 40 | 20 05 | | | | | | | | | 20 40 | 21 05 | | | | | | |
| Margate | d | | | | | 19 45 | 20a10 | | | | | | | | | 20 45 | 21a10 | | | | | | |
| Westgate-on-Sea | d | | | | | 19 49 | | | | | | | | | | 20 49 | | | | | | | |
| Birchington-on-Sea | d | | | | | 19 53 | | | | | | | | | | 20 53 | | | | | | | |
| Herne Bay | d | | | | | 20 02 | | | | | | | | | | 21 02 | | | | | | | |
| Chestfield & Swalecliffe | d | | | | | 20 05 | | | | | | | | | | 21 05 | | | | | | | |
| Whitstable | d | | | | | 20 08 | | | | | | | | | | 21 08 | | | | | | | |
| Dover Priory | d | | | | | 19 34 | | | | | | | | | | 20 34 | | | | | | | |
| Kearsney | d | | | | | 19 38 | | | | | | | | | | 20 38 | | | | | | | |
| Shepherds Well | d | | | | | 19 43 | | | | | | | | | | 20 43 | | | | | | | |
| Snowdown | d | | | | | 19 47 | | | | | | | | | | 20 47 | | | | | | | |
| Aylesham | d | | | | | 19 49 | | | | | | | | | | 20 49 | | | | | | | |
| Adisham | d | | | | | 19 52 | | | | | | | | | | 20 52 | | | | | | | |
| Bekesbourne | d | | | | | 19 56 | | | | | | | | | | 20 56 | | | | | | | |
| Canterbury East | d | 19 22 | | | | 20 01 | | | | | | | | | | 21 01 | | | | | | | |
| Selling | d | | | | | 20 10 | | | | | | | | | | 21 10 | | | | | | | |
| Faversham | a | 19 33 | | | | 20 15 | 20 17 | | | | | | | | | 21 15 | 21 17 | | | | | | |
| Teynham | d | 19 34 | | | 19 58 | 20 21 | | | 20 28 | | | 20 34 | | | 20 58 | 21 21 | | | | 21 28 | | 21 34 | |
| | d | 19 40 | | | | | | | | | | 20 40 | | | | | | | | | | 21 40 | |
| Sheerness-on-Sea | d | 19 42 | | | | | | | | | | 20 42 | | | | | | | | | | 21 42 | |
| Queenborough | d | 19 46 | | | | | | | | | | 20 46 | | | | | | | | | | 21 46 | |
| Swale | d | 19 50 | | | | | | | | | | 20 50 | | | | | | | | | | 21 50 | |
| Kemsley | d | 19 54 | | | | | | | | | | 20 54 | | | | | | | | | | 21 54 | |
| Sittingbourne | a | 19 44 | 19 59 | | 20 06 | 20 28 | | | 20 36 | | | 20 44 | 20 59 | | 21 06 | 21 28 | | | | 21 36 | 21 44 | 21 59 | |
| | d | 19 45 | | | 20 07 | 20 29 | | | 20 37 | | | 20 45 | | | 21 07 | 21 29 | | | | 21 37 | 21 45 | 22 07 | |
| Newington | d | 19 50 | | | | | | | | | | 20 50 | | | | | | | | | | 21 50 | |
| Rainham (Kent) | d | 19 54 | | | 20 15 | 20 36 | | | 20 45 | | | 20 54 | | | 21 15 | 21 36 | | | | 21 45 | 21 54 | 22 15 | |
| Gillingham (Kent) | d | 19 59 | 20 15 | 20 20 | 20 41 | | | 20 45 | 20 50 | | | 20 59 | 21 15 | 21 20 | 21 41 | | | | 21 45 | 21 50 | 21 59 | 22 15 | |
| Chatham | d | 20 04 | 20 19 | 20 24 | 20 46 | | | 20 49 | 20 54 | | | 21 04 | 21 19 | 21 24 | 21 46 | | | | 21 49 | 21 54 | 22 04 | 22 19 | |
| Rochester | d | 20 06 | 20 21 | 20 27 | 20 48 | | | 20 51 | 20 57 | | | 21 06 | 21 21 | 21 27 | 21 48 | | | | 21 51 | 21 57 | 22 06 | 22 21 | |
| Strood | a | | 20 26 | 20 31 | | | | 20 56 | 21 01 | | | | 21 26 | 21 31 | | | | | 21 56 | 22 01 | | 22 26 | |
| Gravesend | a | | 20 38 | 20 42 | | | | 21 08 | 21 12 | | | | 21 38 | 21 42 | | | | | 22 08 | 22 12 | | 22 38 | |
| Greenhithe for Bluewater | a | | 20 47 | | | | | 21 17 | | | | | 21 47 | | | | | | 22 17 | | | 22 47 | |
| Dartford | a | | 20 54 | | | | | 21 24 | | | | | 21 54 | | | | | | 22 24 | | | 22 54 | |
| London Bridge | a | | 21 36 | | | | | 22 06 | | | | | 22 36 | | | | | | 23 06 | | | 23 36 | |
| London Cannon Street | a | | | | | | | | | | | | | | | | | | | | | | |
| London Waterloo (East) | a | | 21 41 | | | | | 22 11 | | | | | 22 41 | | | | | | 23 11 | | | 23 41 | |
| London Charing Cross | a | | 21 44 | | | | | 22 14 | | | | | 22 44 | | | | | | 23 14 | | | 23 44 | |
| Sole Street | d | 20 17 | | | | | | | | | | 21 17 | | | | | | | | | | 22 17 | |
| Meopham | d | 20 19 | | | | | | | | | | 21 19 | | | | | | | | | | 22 19 | |
| Longfield | d | 20 23 | | | | | | | | | | 21 23 | | | | | | | | | | 22 23 | |
| Farningham Road | d | 20 27 | | | | | | | | | | 21 27 | | | | | | | | | | 22 27 | |
| Swanley | a | 20 32 | | | | | | | | | | 21 32 | | | | | | | | | | 22 32 | |
| St Mary Cray | a | 20 36 | | | | | | | | | | 21 36 | | | | | | | | | | 22 36 | |
| Bromley South | a | 20 42 | | | | 21 13 | | | | | | 21 42 | | | | 22 13 | | | | | | 22 42 | |
| Elephant & Castle | a | | | | | | | | | | | | | | | | | | | | | | |
| London Blackfriars | a | | | | | | | | | | | | | | | | | | | | | | |
| London Victoria | a | 21 02 | | | | 21 29 | | | | | | 22 02 | | | | 22 29 | | | | | | 23 02 | |
| Ebbsfleet International | a | | | | 20 46 | | | | 21 16 | | | | | 21 46 | | | | | 22 16 | | | | 22 46 |
| Stratford International | a | | | | 21 02 | | | | 21 29 | | | | | 22 00 | | | | | 22 29 | | | | 22 59 |
| City Thameslink | a | | | | | | | | | | | | | | | | | | | | | | |
| Farringdon | a | | | | | | | | | | | | | | | | | | | | | | |
| St Pancras International | a | | | | 21 09 | | | | 21 36 | | | | | 22 07 | | | | | 22 36 | | | | 23 06 |

For further services to St Pancras International, Blackfriars and Elephant & Castle and onwards to Bromley South, St Mary Cray and Swanley please refer to table 52

Bus link between Dover Priory and Eastern Docks for ferries to Calais

Table 212

Ramsgate, Dover, Sheerness-on-Sea and Medway - London

Network Diagram - see first Page of Table 212

| | SE | SE | SE | SE | | SE | SE | SE | SE | SE | | | | | | | | | | | | | | | | |
|--------------------------|----|-------|-------|----|-------|-------|----|-------|-------|----|--|--|--|--|--|--|--|--|--|--|--|--|--|--|--|--|
| | 1 | 1 | | 1 | | | 1 | 1 | | | | | | | | | | | | | | | | | | |
| Ramsgate | d | 21 34 | 22 00 | | | | | 22 34 | 23 00 | | | | | | | | | | | | | | | | | |
| Dumpton Park | d | 21 37 | | | | | | 22 37 | | | | | | | | | | | | | | | | | | |
| Broadstairs | d | 21 40 | 22 05 | | | | | 22 40 | 23 05 | | | | | | | | | | | | | | | | | |
| Margate | d | 21 45 | 22a10 | | | | | 22 45 | 23a10 | | | | | | | | | | | | | | | | | |
| Westgate-on-Sea | d | 21 49 | | | | | | 22 49 | | | | | | | | | | | | | | | | | | |
| Birchington-on-Sea | d | 21 53 | | | | | | 22 53 | | | | | | | | | | | | | | | | | | |
| Herne Bay | d | 22 02 | | | | | | 23 02 | | | | | | | | | | | | | | | | | | |
| Chestfield & Swalecliffe | d | 22 05 | | | | | | 23 05 | | | | | | | | | | | | | | | | | | |
| Whitstable | d | 22 08 | | | | | | 23 08 | | | | | | | | | | | | | | | | | | |
| Dover Priory | d | 21 34 | | | | | | 22 34 | | | | | | | | | | | | | | | | | | |
| Kearsney | d | 21 38 | | | | | | 22 38 | | | | | | | | | | | | | | | | | | |
| Shepherds Well | d | 21 43 | | | | | | 22 43 | | | | | | | | | | | | | | | | | | |
| Snowdown | d | 21 47 | | | | | | 22 47 | | | | | | | | | | | | | | | | | | |
| Aylesham | d | 21 49 | | | | | | 22 49 | | | | | | | | | | | | | | | | | | |
| Adisham | d | 21 52 | | | | | | 22 52 | | | | | | | | | | | | | | | | | | |
| Bekesbourne | d | 21 56 | | | | | | 22 56 | | | | | | | | | | | | | | | | | | |
| Canterbury East | d | 22 01 | | | | | | 23 01 | | | | | | | | | | | | | | | | | | |
| Selling | d | 22 10 | | | | | | 23 10 | | | | | | | | | | | | | | | | | | |
| Faversham | a | 22 15 | 22 17 | | | | | 23 15 | 23 17 | | | | | | | | | | | | | | | | | |
| Teynham | d | 22 21 | | | | 22 34 | | 23 21 | | | | | | | | | | | | | | | | | | |
| Sheerness-on-Sea | d | | | | | 22 42 | | | 23 42 | | | | | | | | | | | | | | | | | |
| Queenborough | d | | | | | 22 46 | | | 23 46 | | | | | | | | | | | | | | | | | |
| Swale | d | | | | | 22 50 | | | 23 50 | | | | | | | | | | | | | | | | | |
| Kemsley | d | | | | | 22 54 | | | 23 54 | | | | | | | | | | | | | | | | | |
| Sittingbourne | a | 22 28 | | | 22 44 | 22 59 | | 23 28 | 23 59 | | | | | | | | | | | | | | | | | |
| Newington | d | 22 29 | | | 22 45 | | | 23 29 | | | | | | | | | | | | | | | | | | |
| Rainham (Kent) | d | | | | 22 50 | | | | | | | | | | | | | | | | | | | | | |
| Gillingham (Kent) | d | 22 36 | | | 22 54 | | | 23 36 | | | | | | | | | | | | | | | | | | |
| Gillingham (Kent) | d | 22 41 | | | 22 59 | | | 23 41 | | | | | | | | | | | | | | | | | | |
| Chatham | d | 22 46 | | | 23 04 | | | 23 46 | | | | | | | | | | | | | | | | | | |
| Rochester | d | 22 48 | | | 23 06 | | | 23 48 | | | | | | | | | | | | | | | | | | |
| Strood | a | | | | | | | | | | | | | | | | | | | | | | | | | |
| Gravesend | a | | | | | | | | | | | | | | | | | | | | | | | | | |
| Greenhithe for Bluewater | a | | | | | | | | | | | | | | | | | | | | | | | | | |
| Dartford | a | | | | | | | | | | | | | | | | | | | | | | | | | |
| London Bridge | a | | | | | | | | | | | | | | | | | | | | | | | | | |
| London Cannon Street | a | | | | | | | | | | | | | | | | | | | | | | | | | |
| London Waterloo (East) | a | | | | | | | | | | | | | | | | | | | | | | | | | |
| London Charing Cross | a | | | | | | | | | | | | | | | | | | | | | | | | | |
| Sole Street | d | | | | 23 17 | | | | | | | | | | | | | | | | | | | | | |
| Meopham | d | | | | 23 19 | | | | | | | | | | | | | | | | | | | | | |
| Longfield | d | | | | 23 23 | | | | | | | | | | | | | | | | | | | | | |
| Farningham Road | d | | | | 23 27 | | | | | | | | | | | | | | | | | | | | | |
| Swanley | a | | | | 23 32 | | | | | | | | | | | | | | | | | | | | | |
| St Mary Cray | a | | | | 23 36 | | | | | | | | | | | | | | | | | | | | | |
| Bromley South | a | 23 13 | | | 23 42 | | | 00 13 | | | | | | | | | | | | | | | | | | |
| Elephant & Castle | a | | | | | | | | | | | | | | | | | | | | | | | | | |
| London Blackfriars | a | | | | | | | | | | | | | | | | | | | | | | | | | |
| London Victoria | a | 23 29 | | | 00 02 | | | 00 29 | | | | | | | | | | | | | | | | | | |
| Ebbsfleet International | a | | | | | | | | | | | | | | | | | | | | | | | | | |
| Stratford International | a | | | | | | | | | | | | | | | | | | | | | | | | | |
| City Thameslink | a | | | | | | | | | | | | | | | | | | | | | | | | | |
| Farringdon | a | | | | | | | | | | | | | | | | | | | | | | | | | |
| St Pancras International | a | | | | | | | | | | | | | | | | | | | | | | | | | |

For further services to St Pancras International, Blackfriars and Elephant & Castle and onwards to Bromley South, St Mary Cray and Swanley please refer to table 52

Bus link between Dover Priory and Eastern Docks for ferries to Calais