

Table 76

Mondays to Fridays

9 December to 16 May

**Birmingham - Shrewsbury - Aberystwyth,
Barmouth and Pwllheli**

Network Diagram - see first Page of Table 74

Miles	Miles	AW	AW	AW	AW	AW	AW	AW	AW	AW	AW	AW	AW	AW	AW	AW	AW	
							BHX			A	A	A	A	AW FX	AW FO	A		
—	—	Birmingham International. 68	d							08 08								
0	—	Birmingham New Street 68	d							08 23								
4	—	Smethwick Galton Bridge 64	d							06 30								
12½	—	Wolverhampton 74	d							06 43								
28½	—	Telford Central 74	d							06 59								
32½	—	Wellington (Shropshire) 74	d							07 06								
42½	—	Shrewsbury	a							07 18								
—	—		d							09 19								
62½	—	Welshpool	d							07 27								
76½	—	Newtown (Powys)	d							07 49								
82	—	Caersws	d							08 04								
103½	0	Machynlleth	a							08 13								
—	—		d							08 46								
107½	4	Dovey Junction	d	04 35	05 07	06 35	06 47	08 07	08 48	08 57	10 51	10 55	12 51	12 55	14 51	14 56	16 51	17 05
116	—	Borth	d	04 42	05 14	06 42	06 54	08 14	08 55	09 04	10 58	11 02	12 58	13 02	14 58	15 03	16 58	17 12
124½	—	Aberystwyth	a	05 12	07 10	08 44	09 25	11 09	11 25	13 09	13 25	15 09	15 25	17 09	17 25	19 09	19 25	21 05
—	9	Penhelig	d	05x22	07x02			09x12	11x10				13x10	15x11	17x20		19x14	21x35
—	10	Aberdovey	d	05 27	07 06			09 16	11 15				13 14	15 15	17 24		19 19	21 39
—	13½	Tywyn	a	05 33	07 16			09 26	11 24				13 24	15 25	17 34		19 28	21 49
—	16	Tonfanau	d	05 34	07 16			09 29	11 32				13 24	15 25	17 35		19 30	21 49
—	20	Llwyngwril	d	05x37	07x20			09x33	11x35				13x28	15x29	17x38		19x33	21x53
—	22½	Fairbourne	d	05x44	07x26			09x39	11x42				13x34	15x35	17x45		19x40	21x59
—	23½	Morfa Mawddach	d	05 52	07 34			09 47	11 50				13 42	15 43	17 53		19 48	22 07
—	25½	Barmouth	a	06 03	07 45			09 58	12 01				13 53	15 54	18 04		20 03	22 18
—	26½	Llanaber	d	06 09	07 47			10 01	12 02				13 56	15 57	18 05			22 21
—	29½	Talybont	d	06x12	07x49			10x03	12x05				13x58	16x00	18x09			22x23
—	30½	Dyffryn Ardudwy	d		07x53			10x07	12x09				14x02	16x03	18x12			22x27
—	32½	Llanbedr	d		07x56			10x10	12x12				14x05	16x06	18x15			22x30
—	33½	Pensarn	d		08x00			10x14	12x16				14x09	16x10	18x19			22x34
—	34	Llandanwg	d		08x02			10x16	12x18				14x11	16x12	18x21			22x36
—	35½	Harlech	a	06 27	08 10			10 25	12 26				14x13	16x14	18x23			22x38
—	38½	Tygwyn	d	06 27	08 25			10 25	12 27				14 20	16 21	18 29			22 45
—	39½	Talsarnau	d		08x29			10x29	12x30				14 31	16 29	18 33			22 45
—	40½	Llandecwyn	d		08x31			10x31	12x33				14x35	16x32	18x36			22x49
—	41½	Penrhyndeudraeth	d		08x34			10x34	12x36				14x37	16x35	18x39			22x51
—	42½	Minffordd	d		08x38			10 38	12 40				14x40	16x38	18x42			22x54
—	44½	Porthmadog	a	06 44	08 42			10 42	12 43				14 44	16 42	18 46			22 58
—	49½	Criccieth	d	06 48	08 49			10 49	12 51				14 48	16 45	18 49			23 02
—	54	Penychain	d	06 52	08 50			10 50	12 51				14 55	16 52	18 56			23 09
—	55½	Abererch	d	06 59	08 57			10 57	12 59				14 56	16 53	18 57			23 10
—	57½	Pwllheli	a	07x05	09x02			11x02	13x04				15 03	17 00	19 04			23 17
—			d	07x05	09x05			11x05	13x07				15x08	17x05	19x09			23x22
—			d	07 14	09 12			11 12	13 13				15x11	17x08	19x12			23x25
—			a	07 14	09 12			11 12	13 13				15 20	17 17	19 21			23 32

A to Aberystwyth

For connections from London Euston please see Table 66

For connections from Manchester Piccadilly and Crewe please see Table 131

For full services between Birmingham New Street, Wolverhampton and Shrewsbury see table 74

Table 76

Saturdays

14 December to 17 May

**Birmingham - Shrewsbury - Aberystwyth,
Barmouth and Pwllheli**

Network Diagram - see first Page of Table 74

	AW		AW	AW	AW	AW	AW	AW	AW		AW	AW	AW	AW	AW				
			◇		◇	◇	◇	◇	◇		◇	◇	◇	◇	◇				
Birmingham International. 68	d								08 09	10 09		12 09	14 09	16 09	18 09	20 09			
Birmingham New Street 68	d					06 23			08 23	10 23		12 23	14 23	16 23	18 23	20 23			
Smethwick Galton Bridge 68	d					06 29			08 29	10 30		12 29	14 29	16 29	18 29	20 29			
Wolverhampton 74	d					06 42			08 42	10 43		12 42	14 42	16 42	18 42	20 42			
Telford Central. 74	d					06 59			08 59	10 59		12 59	14 58	16 58	18 58	20 58			
Wellington (Shropshire) 74	d					07 05			09 05	11 06		13 07	15 06	17 05	19 05	21 05			
Shrewsbury	a					07 18			09 20	11 20		13 23	15 19	17 19	19 19	21 19			
	d					07 27			09 27	11 27		13 27	15 27	17 27	19 30	21 42			
Welshpool	d					07 49			09 49	11 49		13 49	15 49	17 49	19 52	22 04			
Newtown (Powys)	d					08 04			10 04	12 04		14 04	16 04	18 04	20 07	22 20			
Caersws.	d					08 13			10 13	12 13		14 13	16 13	18 13	20 16	22 29			
Machynlleth	a					08 47			10 46	12 46		14 49	16 46	18 46	20 47	22 59			
	d	04 35	05 07	06 35	06 47	08 48	08 57	10 51	10 55	12 51	12 55	14 54	14 56	16 51	16 58	18 48	20 49	21 18	23 04
Dovey Junction	d	04 42	05 14	06 42	06 54	08 55	09 04	10 58	11 02	12 58	13 02	15 01	15 03	16 58	17 05	18 55	20 56	21 25	23 11
Borth	d	04 53	06 53	09 06		11 09		13 09		15 12		17 09		19 06	21 07	23 22			
Aberystwyth	a	05 12	07 10	09 25		11 25		13 25		15 28		17 25		19 25	21 25	23 41			
Penhelig	d		05x22	07x02	09x12	11x10		13x10		15x11		17x13		19x13		21x33			
Aberdovey	d		05 27	07 06	09 16	11 15		13 14		15 15		17 17		19 17		21 37			
Tywyn	a		05 33	07 16	09 26	11 24		13 24		15 24		17 27		19 27		21 47			
	d		05 34	07 16	09 29	11 24		13 24		15 25		17 30		19 30		21 50			
Tonfanau	d		05x37	07x20	09x33	11x28		13x28		15x28		17x33		19x33		21x54			
Llwyngwrlil	d		05x44	07x26	09x39	11x34		13x34		15x35		17x40		19x40		22x00			
Fairbourne	d		05 52	07 34	09 47	11 43		13 42		15 43		17 48		19 48		22 08			
Morfa Mawddach	d		05x53	07x36	09x49	11x44		13x44		15x44		17x49		19x49		22x10			
Barmouth	a		06 04	07 45	09 58	11 53		13 53		15 54		17 59		19 59		22 19			
	d		06 09	07 47	10 01	11 56		13 56		15 57		18 01		19 59		22 22			
Llanaber	d		06x12	07x49	10x03	11x58		13x58		16x00		18x05		19 59		22x24			
Talybont	d			07x53	10x07	12x02		14x02		16x03		18x08		19 59		22x28			
Dyffryn Ardudwy	d			07x56	10x10	12x05		14x05		16x06		18x11		19 59		22x31			
Llanbedr	d			08x00	10x14	12x09		14x09		16x10		18x15		19 59		22x35			
Pensarn	d			08x02	10x16	12x11		14x11		16x12		18x17		19 59		22x37			
Llandanwg	d			08x04	10x18	12x13		14x13		16x14		18x19		19 59		22x39			
Harlech	a		06 27	08 10	10 25	12 20		14 20		16 21		18 25		19 59		22 46			
	d		06 27	08 25	10 25	12 22		14 31		16 27		18 33		19 59		22 46			
Tywyn	d			08x29	10x29	12x25		14x35		16x30		18x36		19 59		22x50			
Talsarnau	d			08x31	10x31	12x28		14x37		16x33		18x39		19 59		22x52			
Llandecwyn	d			08x34	10x34	12x31		14x40		16x36		18x42		19 59		22x55			
Penrhyndeudraeth	d			08 38	10 38	12 35		14 44		16 40		18 46		19 59		22 59			
Minffordd	d		06 44	08 42	10 42	12 38		14 48		16 43		18 49		19 59		23 03			
Porthmadog	a		06 48	08 49	10 49	12 46		14 55		16 50		18 56		19 59		23 10			
	d		06 52	08 50	10 50	12 46		14 56		16 51		18 57		19 59		23 11			
Criccieth	d		06 59	08 57	10 57	12 54		15 03		16 58		19 04		19 59		23 18			
Penychain	d		07x05	09x02	11x02	12x59		15x08		17x03		19x09		19 59		23x23			
Abererch	d			09x05	11x05	13x02		15x11		17x06		19x12		19 59		23x26			
Pwllheli	a		07 14	09 12	11 12	13 11		15 20		17 15		19 21		19 59		23 33			

A to Aberystwyth

For connections from London Euston please see Table 66

For connections from Manchester Piccadilly and Crewe please see Table 131

For full services between Birmingham New Street, Wolverhampton and Shrewsbury see table 74

Table 76

Birmingham - Shrewsbury - Aberystwyth, Barmouth and Pwllheli

Network Diagram - see first Page of Table 74

	AW	AW	AW	AW	AW	AW	AW	AW	AW													
			◇	◇	◇	◇	◇	◇	◇													
						A																
Birmingham International. 68 ⇐ d																						
Birmingham New Street 68 d																						
Smethwick Galton Bridge 68 d																						
Wolverhampton 74 ⇐ d																						
Telford Central 74 d																						
Wellington (Shropshire) 74 d																						
Shrewsbury a																						
d																						
Welshpool d																						
Newtown (Powys) d																						
Caersws d																						
Machynlleth a																						
d																						
Dovey Junction a																						
Borth d																						
Aberystwyth a																						
d																						
Penhelig d																						
Aberdovey d																						
Tywyn a																						
d																						
Tonfanau d																						
Llwyngwrl d																						
Fairbourne d																						
Morfa Mawddach d																						
Barmouth a																						
d																						
Llanaber d																						
Talybont d																						
Dyffryn Ardudwy d																						
Llanbedr d																						
Pensarn d																						
Llandanwg d																						
Harlech a																						
d																						
Tygwyn d																						
Talsarnau d																						
Llandecwyn d																						
Penrhyndeudraeth d																						
Minffordd d																						
Porthmadog a																						
d																						
Criccieth d																						
Penychain d																						
Abererch d																						
Pwllheli a																						
d																						

A ⇐ to Aberystwyth

For connections from London Euston please see Table 66

For connections from Manchester Piccadilly and Crewe please see Table 131

For full services between Birmingham New Street, Wolverhampton and Shrewsbury see table 74

Table 76R

Mondays to Fridays

9 December to 16 May

Pwllheli - Barmouth, Aberystwyth - Shrewsbury - Birmingham

Network Diagram - see first Page of Table 74

Miles	Miles	Miles		AW MX	AW	AW	AW	AW	AW	AW	AW	AW	AW	AW	AW	AW	AW	AW	AW	AW	AW	AW	AW		
				A	◊	◊	◊	◊	◊	◊	◊	◊	◊	◊	◊	◊	◊	◊	◊	◊	◊	◊	◊		
—	0	—	Pwllheli	d				06 29	07 24			09 34		11 37		13 38		15 37		17 45		20 05			
—	1¼	—	Abererch.....	d				06x32	07x27			09x37		11x40		13x41		15x40		17x48		20x08			
—	3¼	—	Penychain.....	d				06x35	07x30			09x40		11x43		13x44		15x43		17x51		20x11			
—	7¼	—	Criccieth.....	d				06 43	07 38			09 48		11 51		13 52		15 51		17 59		20 19			
—	12¼	—	Porthmadog.....	a				06 51	07 45			09 56		11 59		14 00		15 59		18 07		20 27			
—	15	—	Minffordd.....	d				06 53	07 47			09 58		12 01		14 02		16 01		18 09		20 29			
—	16¼	—	Penrhyndeudraeth.....	d				06 57	07 51			10 02		12 05		14 06		16 05		18 13		20 33			
—	17	—	Llandecwyn.....	d				07 01	07 55			10 06		12 09		14 10		16 09		18 17		20 37			
—	18¼	—	Talsarnau.....	d				07x03	07x57			10x08		12x11		14x12		16x11		18x19		20x39			
—	19	—	Tygwyn.....	d				07x05	08x00			10x10		12x13		14x14		16x13		18x21		20x41			
—	21½	—	Harlech.....	d				07x08	08x02			10x13		12x16		14x17		16x16		18x24		20x44			
—	23¼	—	Llandanwg.....	a				07 15	08 08			10 21		12 23		14 24		16 23		18 30		20 51			
—	24¼	—	Pensarn.....	d				07 17	08 21			10 25		12 27		14 28		16 29		18 33		20 53			
—	30¼	—	Llanbedr.....	d				07x21	08x25			10x29		12x31		14x32		16x34		18x38		20x57			
—	27	—	Dyffryn Ardudwy.....	d				07x23	08x26			10x31		12x33		14x34		16x35		18x40		20x59			
—	28¼	—	Talybont.....	d				07x25	08x29			10x33		12x35		14x36		16x37		18x41		21x01			
—	25	—	Llanaber.....	d				07x29	08x33			10x37		12x39		14x40		16x41		18x45		21x05			
—	32	—	Barmouth	a				07x32	08x36			10x40		12x42		14x43		16x44		18x48		21x08			
—	33¼	—	Morfa Mawddach.....	d				07x37	08x40			10x45		12x47		14x48		16x49		18x53		21x13			
—	34¼	—	Fairbourne.....	d				07 41	08 45			10 49		12 51		14 52		16 53		18 57		21 18			
—	37¼	—	Llwyngwril.....	d				07 47	08 52			11 03		12 54		14 55		16 56		19 00		21 20			
—	41¼	—	Tonfanau.....	a				06 46				07 51		09 00		11 01		12 58		14 59		17 00			
—	44¼	—	Tywyn.....	a				06 54				07 55		09 00		11 01		13 02		15 03		17 04			
—	47¼	—	Aberdovey.....	d				07x00	08x01	09x06		11x17		13x08		15x09		17x10		19x14		21x34	22 30		
—	48¼	—	Penhelig.....	d				07x07	08x09	09x13		11x24		13x15		15x16		17x17		19x21		21x41	22x37		
0	—	—	Aberystwyth	d	05 14	07 30				09 30		11 30		13 30		15 30		17 30		19 30	21 36		23 53		
8¼	—	—	Borth.....	d	00 06	05 27	07 43			09 43		11 43		13 43		15 43		17 43		19 43	21 49		00 06		
16¼	53¼	—	Dovey Junction.....	d	00 17	05 38	07 54	08 37	09 47	09 54		11 53	11 56	13 46	13 54	15 46	15 54	17 56	17 59	19 50	19 54	22 00	22 11	23 14	00 17
20¼	57¼	—	Machynlleth	a	00 24	05 45	07 46	08 02	08 47	09 55	10 02	12 00	12 02	13 53	14 02	15 54	16 02	18 03	18 06	20 00	20 03	22 07	22 22	23 21	00 24
42¼	—	—	Caersws.....	d	05 47	08 07				10 07		12 07		14 07		16 07		18 08		20 07					
47¼	—	—	Newtown (Powys).....	d	06 13	08 33				10 33		12 33		14 33		16 33		18 33		20 36					
61¼	—	—	Welshpool.....	d	06 25	08 46				10 46		12 46		14 46		16 46		18 46		20 48					
81¼	—	—	Shrewsbury	d	06 41	09 01				11 01		13 01		15 01		17 01		19 01		21 04					
92	—	10¼	Wellington (Shropshire).....	74 d	07 33	09 33				11 33		13 33		15 33		17 33		19 33		21 33					
96	—	14¼	Telford Central.....	74 d	07 46	09 46				11 46		13 46		15 46		17 46		19 46		21 46					
112	—	30	Wolverhampton	74 a	07 53	09 53				11 53		13 53		15 53		17 53		19 53		21 53					
120¼	—	38¼	Smethwick Galton Bridge.....	68 a	08 11	10 10				12 11		14 09		16 11		18 11		20 11		22 09					
124¼	—	42¼	Birmingham New Street	68 a	08 22	10 21				12 22		14 22		16 22		18 22		20 22		22 20					
—	—	—	Birmingham International.....	68 a	08 29	10 30				12 30		14 30		16 30		18 30		20 29		22 33					
—	—	—			08 50	10 49				12 49		14 49		16 49		18 49		20 49							

A From Aberystwyth

B From Machynlleth

For connections to Crewe and Manchester Piccadilly please see Table 131

For connections to London Euston please see Table 66

For full services between Birmingham New Street, Wolverhampton and Shrewsbury see table 74

Table 76R

Saturdays

14 December to 17 May

Pwllheli - Barmouth, Aberystwyth - Shrewsbury - Birmingham

Network Diagram - see first Page of Table 74

	AW	AW	AW	AW	AW	AW	AW	AW	AW	AW	AW	AW	AW	AW	AW	AW	AW	AW	AW	AW	AW	AW	AW
	A	⌠	⌠	⌠	⌠	⌠	⌠	⌠	⌠	⌠	⌠	⌠	⌠	⌠	⌠	⌠	⌠	⌠	⌠	⌠	⌠	⌠	⌠
Pwllheli	d				06 29	07 24			09 34		11 30		13 38		15 37		17 45						20 05
Abererch.....	d				06x32	07x27			09x37		11x33		13x41		15x40		17x48						20x08
Penychain.....	d				06x35	07x30			09x40		11x36		13x44		15x43		17x51						20x11
Criccieth.....	d				06 43	07 38			09 48		11 44		13 52		15 51		17 59						20 19
Porthmadog.....	a				06 51	07 45			09 56		11 52		14 00		15 59		18 07						20 27
Minffordd.....	d				06 53	07 47			09 58		11 54		14 02		16 01		18 08						20 29
Penrhyndeudraeth.....	d				06 57	07 51			10 02		11 58		14 06		16 05		18 13						20 33
Llandecwyn.....	d				07 01	07 55			10 06		12 02		14 10		16 09		18 16						20 37
Talsarnau.....	d				07x03	07x57			10x08		12x04		14x12		16x11		18x18						20x39
Tywyn.....	d				07x05	08x00			10x10		12x06		14x14		16x13		18x21						20x41
Harlech.....	a				07x08	08x02			10x13		12x09		14x17		16x16		18x23						20x44
Llandanwg.....	d				07 16	08 10			10 21		12 15		14 24		16 23		18 29						20 51
Pensarn.....	d				07 17	08 21			10 25		12 22		14 28		16 29		18 35						20 53
Llanbedr.....	d				07x21	08x25			10x29		12x26		14x32		16x34		18x40						20x58
Dyffryn Ardudwy.....	d				07x23	08x26			10x31		12x28		14x34		16x35		18x41						21x00
Talybont.....	d				07x25	08x29			10x33		12x30		14x36		16x37		18x43						21x01
Llanaber.....	d				07x29	08x33			10x37		12x34		14x40		16x41		18x47						21x05
Barmouth	a				07x32	08x36			10x40		12x37		14x43		16x44		18x50						21x08
Morfa Mawddach.....	d				07x37	08x40			10x45		12x42		14x48		16x49		18x54						21x13
Fairbourne.....	d		06 46		07 41	08 45			10 49		12 46		14 52		16 53		18 59						21 18
Llwyngruil.....	d		06x50		07 47	08 52			10 52		12 50		14 55		16 56		19 01						21 20
Tonfanau.....	d		06 54		07x51	08x56			10x56		12x54		14x59		17x00		19x05						21x24
Tywyn.....	a		07x00		07 55	09 00			11 00		12 58		15 03		17 04		19 09						21 28
Aberdovey.....	d		07x07		08x08	09x13			11x13		13x11		15x16		17x17		19x22						21x34
Penhelig.....	d		07 13		08 12	09 19			11 19		13 17		15 23		17 23		19 29						21 48
	d		07 17		08 16	09 27			11 24		13 25		15 26		17 28		19 30						21 50
	d		07 23		08 22	09 33			11 30		13 31		15 32		17 34		19 36						21 56
	d		07x25		08x24	09x35			11x32		13x33		15x34		17x36		19x39						21x59
Aberystwyth	d	05 14		07 30		09 30			11 30		13 30		15 30		17 30		19 30	21 36					23 46
Borth.....	d	00 06	05 27	07 43		09 43			11 43		13 43		15 43		17 43		19 43	21 49					23 59
Dovey Junction.....	d	00 17	05 38	07 54	08 37	09 47	09 54		11 45	11 54	13 46	13 54	15 46	15 54	17 49	17 54	19 51					19 54	22 00
Machynlleth.....	a	00 24	05 45	07 46	08 02	08 47	09 55	10 02		11 55	12 02	13 55	14 02	15 54	16 02	17 59	18 03	20 02				20 03	22 07
Caersws.....	d		05 47	08 07		10 07			12 07		14 07		16 07		18 07		20 07						22 00
Newtown (Powys).....	d		06 13	08 34		10 34			12 34		14 34		16 34		18 34		20 36						22 06
Welshpool.....	d		06 25	08 46		10 46			12 46		14 46		16 46		18 46		20 48						22 08
Shrewsbury.....	a		06 41	09 02		11 02			13 02		15 02		17 02		19 02		21 04						22 10
	d		07 11	09 26		11 26			13 26		15 26		17 26		19 26		21 28						22 12
	d		07 31	09 33		11 33			13 33		15 33		17 33		19 33		21 33						22 14
Wellington (Shropshire).....	74 d		07 44	09 46		11 46			13 46		15 46		17 46		19 46		21 46						22 16
Telford Central.....	74 d		07 51	09 53		11 53			13 53		15 53		17 53		19 53		21 53						22 18
Wolverhampton	74 a		08 08	10 11		12 11			14 11		16 11		18 11		20 10		22 08						22 20
Smethwick Galton Bridge.....	68 a		08 20	10 22		12 22			14 22		16 22		18 22		20 21		22 19						22 22
Birmingham New Street	68 a		08 26	10 28		12 28			14 28		16 28		18 28		20 26		22 32						22 24
Birmingham International.....	68 a		08 50	10 50		12 50			14 50		16 50		18 50		20 50								22 26

A From Aberystwyth

B from Machynlleth

For connections to Crewe and Manchester Piccadilly please see Table 131

For connections to London Euston please see Table 66

For full services between Birmingham New Street, Wolverhampton and Shrewsbury see table 74





Table 76R


Sundays

8 December to 11 May

Pwllheli - Barmouth, Aberystwyth - Shrewsbury - Birmingham

Network Diagram - see first Page of Table 74

	AW	AW	AW	AW	AW	AW	AW	AW		AW	AW															
Pwllheli	d	◇	◇	◇	◇	◇	◇	◇																		
Abererch.....	d				13 48																					
Penychain.....	d				13x51																					
Criccieth.....	d				13x54																					
Porthmadog.....	d				14 02																					
Minffordd.....	a				14 10																					
Penrhyndeudraeth.....	d				14 12																					
Llandecwyn.....	d				14 16																					
Talsarnau.....	d				14 20																					
Tyngwyn.....	d				14x22																					
Harlech.....	d				14x24																					
Llandanwg.....	d				14x27																					
Pensarn.....	a				14 32																					
Llanbedr.....	d				14 34																					
Dyffryn Ardudwy.....	d				14x38																					
Talybont.....	d				14x40																					
Llanaber.....	d				14x42																					
Barmouth	d				14x46																					
Morfa Mawddach.....	a				14x49																					
Fairbourne.....	d				14 54																					
Llwyngwril.....	d				15 01																					
Tonfanau.....	d				15x05																					
Tywyn.....	d				15 09																					
Aberdovey.....	a				15x15																					
Penhelig.....	d				15x22																					
Aberystwyth	d		09 30	11 30	13 30		15 30	17 30	19 30		21 30	23 30														
Borth.....	d		09 43	11 43	13 43		15 43	17 43	19 43		21 43	23 43														
Dovey Junction 	d	00 10	09 54	11 54	13 54	15 49	15 54	17 54	19 54		21 54	23 54														
Machynlleth 	a	00 17	10 03	12 03	14 03	15 59	16 02	18 03	20 03		22 01	00 01														
Caersws.....	d		10 07	12 07	14 07	16 07	18 07	20 07																		
Newtown (Powys).....	d		10 33	12 33	14 33	16 33	18 33	20 33																		
Welshpool.....	d		10 45	12 45	14 45	16 45	18 45	20 46																		
Shrewsbury.....	a		11 01	13 01	15 01	17 01	19 01	21 01																		
Wellington (Shropshire).....	74 d		11 25	13 25	15 26	17 27	19 25	21 25																		
Telford Central.....	74 d		11 40	13 31	15 33	17 33	19 31	21 31																		
Wolverhampton 	74 a		12 00	13 51	15 53	17 53	19 51	21 51																		
Smethwick Galton Bridge.....	68 a		12 16	14 07	16 09	18 09	20 07	22 07																		
Birmingham New Street 	68 a		12 32	14 23	16 24	18 27	20 23	22 28																		
Birmingham International.....	68 a		12 56	14 55	16 55	18 55	20 58	22 58																		

A  from Machynlleth

For connections to Crewe and Manchester Piccadilly please see Table 131

For connections to London Euston please see Table 66

For full services between Birmingham New Street, Wolverhampton and Shrewsbury see table 74