

Table 78

Mondays to Fridays

15 December to 15 May

Sheffield, Chinley, Marple and Romiley
Manchester and Manchester Airport

Network Diagram - see first Page of Table 78

Miles	Miles	Miles		TP MO	TP MX	TP	NT	NT	NT	NT	TP	NT	NT	NT	EM	NT	NT	NT	NT	TP	NT	NT	NT	
				◇	◇	◇	A				◇	B	A		◇	C	A			A	◇			A
0	—	—	Sheffield	d	03 25	03 25	05 11				06 11				06 20					07 08				
4%	—	—	Dore & Totley	d											06 27					07 15				
9%	—	—	Grindleford	d											06 35									
11%	—	—	Hathersage	d											06 39									
13	—	—	Bamford	d											06 43									
14%	—	—	Hope (Derbyshire)	d											06 47									
20	—	—	Edale	d											06 55									
25%	—	0	Chinley	d											07 03									
—	—	8½	Hazel Grove	86 a							06 53				07 22					07 53				
—	—	—	Stockport	86 a																				
29%	—	—	New Mills Central	d				06 11		06 32					07 00				07 17				07 39	
30%	—	—	Strines	d				06 14							07 03								07 42	
33	—	—	Marple	d				06 17		06 37					07 06				07 22				07 45	
—	0	—	Rose Hill Marple	d					06 30										07 17				07 41	
34%	2	—	Romiley	d				06 21	06 35	06 40					07 10				07 22	07 25			07 46	07 49
—	3¼	—	Woodley	d					06 39										07 26				07 49	
—	4%	—	Hyde Central	d					06 42										07 29				07 52	
—	6	—	Hyde North	d					06 45										07 32				07 55	
—	7%	—	Guide Bridge	d				06 27	06 50			06 56			07 26	07 36			07 48				07 59	08 10
—	9	—	Fairfield	d					06 53						07 40								08 02	
—	10	—	Gorton	d				06 30	06 56						07 29				07 51					08 14
35%	—	—	Bredbury	d				06 24		06 43					07 13				07 28				07 52	
36%	—	—	Brinnington	d				06 26		06 46					07 16				07 31				07 54	
38%	—	—	Reddish North	d				06 29		06 49					07 19				07 34				07 57	
39%	—	—	Ryder Brow	d				06 32							07 22				07 37					
39%	—	—	Belle Vue	d				06 33							07 24									
40%	11	—	Ashburys	d				06 33	06 36		06 55		07 02		07 27		07 32	07 44	07 41				08 06	08 03
41%	12	—	Ardwick	d											07 34								08 08	08 11
42	12½	8%	Manchester Piccadilly	85 a	04 16	04 52	06 03	06 41	06 44	07 04	07 01	07 03	07 11		07 33	07 34	07 41	07 50	07 47	08 00	08 02	08 14	08 11	08 25
—	—	—	Manchester Airport	85 a	04 40	05 12	06 28								07 29								08 26	

	NT	NT	EM	NT	NT	NT	NT	TP	NT	NT	NT	NT	NT	EM	NT	NT	TP	NT	NT	NT	NT	EM		
			◇	D				◇	A	A				◇	A		◇	A		A		◇		
Sheffield	d	07 12	07 32					08 04						08 40			09 11					09 14	09 40	
Dore & Totley	d	07 20	07 39					08 10														09 21		
Grindleford	d	07 30																				09 28		
Hathersage	d	07 33																				09 32		
Bamford	d	07 37																				09 36		
Hope (Derbyshire)	d	07 41																				09 39		
Edale	d	07 49																				09 47		
Chinley	d	07 57	08 03					08 33														09 55		
Hazel Grove	86 a		08 16											09 24			09 53						10 25	
Stockport	86 a		08 24					08 52																
New Mills Central	d	08 05				08 24								09 03								10 03		
Strines	d					08 27								09 06										
Marple	d	07 59	08 10			08 30				08 47				09 09							09 38		10 09	
Rose Hill Marple	d				08 18	08 35							08 53				09 23					09 53		
Romiley	d	08 03	08 14			08 23	08 34	08 40			08 50		08 58	09 13			09 28				09 41	09 58	10 13	
Woodley	d					08 27							09 02				09 32					10 02		
Hyde Central	d					08 30							09 05				09 35					10 05		
Hyde North	d					08 33							09 07				09 38					10 07		
Guide Bridge	d				08 26	08 38			08 48		09 07	09 11			09 26	09 41					09 56	10 11		
Fairfield	d					08 41									09 44									
Gorton	d				08 30				08 51			09 16			09 29	09 47						10 16		
Bredbury	d	08 06				08 37	08 43			08 53			09 16								09 44		10 16	
Brinnington	d	08 09				08 39	08 45			08 56			09 19								09 47		10 19	
Reddish North	d	08 12				08 42	08 48			08 59			09 22								09 50		10 22	
Ryder Brow	d	08 14				08 45															09 52			
Belle Vue	d	08 16				08 46															09 54			
Ashburys	d	08 21			08 33	08 49			08 56	09 05	09 12				09 32						09 57	10 01		
Ardwick	d	08 23																						
Manchester Piccadilly	85 a	08 30	08 35	08 36	08 41	08 49	08 57	09 00	09 02	09 03	09 12	09 17	09 25	09 33	09 37	09 40	09 56	10 02			10 03	10 09	10 27	10 34
Manchester Airport	85 a							09 33									10 26							

A From Hadfield
 B From Doncaster
 C From Nottingham to Liverpool Lime Street
 D From Cleethorpes
 E From Norwich to Liverpool Lime Street

Table 78

Mondays to Fridays

15 December to 15 May

Sheffield, Chinley, Marple and Romiley
Manchester and Manchester Airport

Network Diagram - see first Page of Table 78

		NT	NT	NT	TP ◇ B A	NT	NT	NT	EM	NT		NT	NT	TP ◇ B A	NT	NT	NT	EM	NT	NT		NT	TP ◇ B A	NT
Sheffield	d				10 11				10 14	10 40				11 11					11 40					12 11
Dore & Totley	d								10 21															
Grindleford	d								10 28															
Hathersage	d								10 32															
Bamford	d								10 36															
Hope (Derbyshire)	d								10 39															
Edale	d								10 47															
Chinley	d								10 55															
Hazel Grove	86 a																							
Stockport	86 a				10 53					11 25				11 53					12 24					12 53
New Mills Central	d			10 30					11 03				11 30						12 03					12 30
Strines	d			10 33																				12 33
Marple	d			10 36					11 08				11 36						12 09					12 36
Rose Hill Marple	d		10 23						10 53				11 23						11 53					12 23
Romiley	d		10 28	10 39					10 58	11 12			11 28	11 39					11 58	12 13				12 28
Woodley	d		10 32						11 02				11 32						12 02					12 32
Hyde Central	d		10 35						11 05				11 35						12 05					12 35
Hyde North	d								11 07										12 07					
Guide Bridge	d	10 26	10 41			10 56	11 11			11 26			11 41			11 56	12 11			12 26	12 41			12 56
Fairfield	d		10 44										11 44											12 44
Gorton	d		10 47						11 16				11 47						12 16					12 47
Bredbury	d			10 42					11 15				11 42						12 16					12 42
Brinnington	d			10 45					11 18				11 45						12 19					12 45
Reddish North	d			10 48					11 21				11 48						12 22					12 48
Ryder Brow	d			10 50									11 50											12 50
Belle Vue	d												11 52											
Ashburys	d	10 31		10 55		11 01				11 31				11 55		12 01								12 55
Ardwick	d																							13 01
Manchester Piccadilly	85 a	10 39	10 57	11 01	11 02	11 09	11 25	11 34	11 36	11 39		11 55	12 01	12 02	12 09	12 25	12 34	12 36	12 38	12 55			13 01	13 02
Manchester Airport	85 a				11 33									12 26										13 26

		NT	NT	NT	TP ◇ C	NT	NT	NT	EM	NT	NT	NT	TP ◇ B A	NT	NT	NT	EM	NT	NT	NT	TP ◇ C	NT	NT	NT
Sheffield	d	12 14	12 40										13 11										14 14	14 40
Dore & Totley	d	12 21																					14 21	
Grindleford	d	12 28																					14 30	
Hathersage	d	12 32																					14 34	
Bamford	d	12 36																					14 38	
Hope (Derbyshire)	d	12 39																					14 41	
Edale	d	12 47																					14 49	
Chinley	d	12 55																					14 57	
Hazel Grove	86 a																							
Stockport	86 a		13 25						13 53					14 25									15 25	
New Mills Central	d	13 03							13 30														15 04	15 30
Strines	d																							
Marple	d	13 09							13 36					14 09									15 09	15 36
Rose Hill Marple	d	12 53				13 23				13 53				14 23									14 53	15 23
Romiley	d	12 58	13 13			13 28	13 39			13 58	14 13			14 28	14 39								14 58	15 13
Woodley	d	13 02				13 32				14 02				14 32									15 02	15 32
Hyde Central	d	13 05				13 35				14 05				14 35									15 05	15 35
Hyde North	d	13 07								14 07													15 07	
Guide Bridge	d			13 26	13 41					14 11				14 26	14 41								15 11	15 26
Fairfield	d				13 44									14 44									15 14	15 44
Gorton	d	13 16			13 47					14 16				14 47									15 16	15 47
Bredbury	d		13 16			13 42				14 16				14 42									15 16	15 42
Brinnington	d		13 19			13 45				14 19				14 45									15 19	15 45
Reddish North	d		13 22			13 48				14 22				14 48									15 22	15 48
Ryder Brow	d					13 50								14 50										15 50
Belle Vue	d					13 52																		15 52
Ashburys	d			13 31		13 55				14 03				14 31									15 01	15 55
Ardwick	d																							
Manchester Piccadilly	85 a	13 25	13 34	13 36	13 39	13 55	14 01		14 02	14 09	14 27	14 34	14 36	14 39	14 56	15 01	15 02		15 09	15 25	15 34	15 36	15 38	15 57
Manchester Airport	85 a								14 33															15 26

A From Hadfield

B From Cleethorpes

C From Norwich to Liverpool Lime Street

Table 78

Saturdays

20 December to 16 May

Sheffield, Chinley, Marple and Romiley
Manchester and Manchester Airport

Network Diagram - see first Page of Table 78

	NT		TP ◇ A	NT	NT	NT	NT	EM ◇ C	NT	NT	TP ◇ A		NT	NT	NT	NT	EM ◇ C	NT	NT	TP ◇ A	NT		NT	NT	
Sheffield	d		09 11					09 14 09 21			10 11						10 14 10 21			11 11					
Dore & Totley	d							09 28									10 28								
Grindleford	d							09 32									10 32								
Hathersage	d							09 36									10 36								
Bamford	d							09 39									10 39								
Hope (Derbyshire)	d							09 47									10 47								
Edale	d							09 55									10 55								
Chinley	d																								
Hazel Grove	86 a																								
Stockport	86 a		09 53								10 25										11 25				
New Mills Central	d							10 03 10 06									11 03								
Strines	d							10 09																	
Marple	d			09 38									10 38										11 08		
Rose Hill Marple	d	09 23					09 53				10 23					10 53						11 23			11 53
Romiley	d	09 28			09 41		09 58	10 13			10 28		10 41		10 58	11 12					11 28		11 41		11 58
Woodley	d	09 32					10 02				10 32				11 02						11 32				12 02
Hyde Central	d	09 35					10 05				10 35				11 05						11 35				12 05
Hyde North	d						10 07								11 07										12 07
Guide Bridge	d	09 41			09 56	10 11				10 26	10 41			10 56	11 11					11 26	11 41			11 56	12 11
Fairfield	d	09 44									10 44										11 44				
Gorton	d	09 47					10 16				10 47				11 16						11 47				12 16
Bredbury	d			09 44			10 16						10 44		11 15								11 44		
Brinnington	d			09 47			10 19						10 47		11 18								11 47		
Reddish North	d			09 50			10 22						10 50		11 21								11 50		
Ryder Brow	d			09 52									10 52										11 52		
Belle Vue	d			09 54																			11 54		
Ashburys	d			09 57	10 01					10 31			10 57	11 01						11 31			11 57		12 01
Ardwick	d																								
Manchester Piccadilly	100 a	09 57	10 02	10 03	10 10	10 27	10 34	10 36	10 39	10 56	11 02		11 03	11 10	11 25	11 34	11 36	11 39	11 56	12 02	12 03		12 10	12 25	
Manchester Airport	85 a		10 33								11 33										12 26				

	NT	EM ◇ C	NT	NT	TP ◇ A	NT	NT		NT	NT	EM ◇ C	NT	NT	TP ◇ A	NT	NT	NT		NT	EM ◇ C	NT	NT	TP ◇ A	NT	
Sheffield	d		11 14	11 40		12 11					12 14	12 40		13 11							13 14	13 40		14 11	
Dore & Totley	d		11 21								12 21										13 21				
Grindleford	d		11 29								12 28										13 28				
Hathersage	d		11 32								12 32										13 32				
Bamford	d		11 36								12 36										13 36				
Hope (Derbyshire)	d		11 40								12 39										13 39				
Edale	d		11 48								12 47										13 47				
Chinley	d		11 56								12 55										13 55				
Hazel Grove	86 a																								
Stockport	86 a		12 24			12 53					13 25			13 53								14 25			14 52
New Mills Central	d		12 03								13 03										14 03				
Strines	d		12 06																		14 06				
Marple	d		12 10			12 38					13 09			13 38							14 09				14 38
Rose Hill Marple	d				12 23					12 53			13 23				13 53							14 23	
Romiley	d	12 13			12 28	12 41			12 58	13 13			13 28	13 41			13 58			14 13				14 28	14 41
Woodley	d				12 32				13 02				13 32				14 02							14 32	
Hyde Central	d				12 35				13 05				13 35				14 05							14 35	
Hyde North	d								13 07							14 07									
Guide Bridge	d			12 26	12 41			12 56		13 11			13 26	13 41			13 56	14 11					14 26	14 41	
Fairfield	d				12 44								13 44											14 44	
Gorton	d				12 47					13 16			13 47				14 16							14 47	
Bredbury	d		12 16			12 44				13 16				13 44			14 16							14 44	
Brinnington	d		12 19			12 47				13 19				13 47			14 19							14 47	
Reddish North	d		12 22			12 50				13 22				13 50			14 22							14 50	
Ryder Brow	d				12 52									13 52										14 52	
Belle Vue	d													13 54											
Ashburys	d			12 31		12 57	13 01					13 31		13 57	14 01								14 31		14 57
Ardwick	d																								
Manchester Piccadilly	100 a	12 34	12 36	12 39	12 55	13 02	13 03	13 10		13 25	13 34	13 36	13 39	13 56	14 02	14 03	14 10	14 25		14 34	14 36	14 38	14 56	15 02	15 03
Manchester Airport	85 a					13 33								14 33											

A From Cleethorpes

B From Hadfield

C From Norwich to Liverpool Lime Street



Table 78



Saturdays

20 December to 16 May

Sheffield, Chinley, Marple and Romiley
Manchester and Manchester Airport

Network Diagram - see first Page of Table 78

	NT	NT	NT	EM	NT	NT	TP	NT	NT		NT	NT	EM	NT	NT	TP	NT	NT	NT		NT	EM	NT	NT	
	A	B	◇ C	A			◇ D	A					◇ C	A		◇ D	A					◇ C	A		
Sheffield 	d	14 14	14 40				15 11						15 14	15 40		16 11						16 14	16 40		
Dore & Totley	d	14 21											15 21									16 21			
Grindleford	d	14 29											15 28									16 28			
Hathersage	d	14 33											15 32									16 32			
Bamford	d	14 36											15 36									16 36			
Hope (Derbyshire)	d	14 40											15 39									16 39			
Edale	d	14 48											15 47									16 47			
Chinley	d	14 56											15 55									16 55			
Hazel Grove	86 a																								
Stockport	86 a		15 25				15 53						16 25			16 53						17 25			
New Mills Central	d		15 03										16 03									17 03			
Strines	d												16 06												
Marple	d		15 09					15 38					16 09			16 38						17 09			
Rose Hill Marple	d	14 53				15 23				15 53					16 23			16 53							17 23
Romiley	d	14 58	15 13			15 28	15 41			15 58	16 13				16 28	16 41		16 58				17 13			17 28
Woodley	d	15 02				15 32				16 02					16 32			17 02							17 32
Hyde Central	d	15 05				15 35				16 05					16 35			17 05							17 35
Hyde North	d	15 07								16 07								17 07							
Guide Bridge	d	14 56	15 11		15 26	15 41		15 56		16 11			16 26	16 41			16 56	17 11						17 26	17 41
Fairfield	d					15 44								16 44											17 44
Gorton	d	15 16				15 47				16 16				16 47				17 16							17 47
Bredbury	d		15 16				15 44				16 16					16 44						17 16			
Brinnington	d		15 19				15 47				16 19					16 47						17 19			
Reddish North	d		15 22				15 50				16 22					16 50						17 22			
Ryder Brow	d						15 52									16 52									
Belle Vue	d						15 54																		
Ashburys	d	15 01			15 31		15 57	16 01					16 31			16 57	17 01							17 31	
Ardwick	d																								
Manchester Piccadilly 	15 10	15 25	15 34	15 36	15 40	15 58	16 02	16 03	16 10		16 27	16 34	16 36	16 39	16 56	17 02	17 03	17 10	17 25		17 34	17 36	17 40	17 57	
Manchester Airport	85 a						16 33									17 33									

	TP	NT	NT	NT	NT		EM	NT	NT	TP	NT	NT	NT	EM		NT	NT	TP	NT	NT	NT	EM	TP	
	◇ D		A	B			◇ C	A		◇ D	A			◇ C		A		◇ D	A			◇ C	◇ D	
Sheffield 	d	17 11			17 14		17 38			18 11				18 14	18 37			19 11				19 14	19 40	20 11
Dore & Totley	d				17 21									18 21								19 21		
Grindleford	d				17 28									18 29								19 28		
Hathersage	d				17 32									18 32								19 32		
Bamford	d				17 36									18 36								19 36		
Hope (Derbyshire)	d				17 39									18 40								19 39		
Edale	d				17 47									18 48								19 47		
Chinley	d				17 55									18 56								19 55		
Hazel Grove	86 a																							
Stockport	86 a	17 53					18 25			18 53				19 24				19 53				20 25	20 53	
New Mills Central	d				18 03									19 03								20 03		
Strines	d				18 06									19 06										
Marple	d	17 38			18 09					18 38				19 10								20 09		
Rose Hill Marple	d			17 53					18 23				18 53			19 23		19 53						
Romiley	d	17 41		17 58	18 13				18 28	18 41			18 58	19 13				19 28				19 58	20 13	
Woodley	d			18 01					18 32				19 01			19 32		20 01						
Hyde Central	d			18 04					18 35				19 04			19 35		20 04						
Hyde North	d			18 07									19 07			20 07								
Guide Bridge	d		17 56	18 11			18 26	18 41			18 56	19 11			19 26	19 41		19 56	20 11					
Fairfield	d							18 44							19 44									
Gorton	d			18 15									19 15			20 15								
Bredbury	d	17 44			18 16					18 44			19 17									20 16		
Brinnington	d	17 47			18 19					18 47			19 19									20 18		
Reddish North	d	17 50			18 22					18 50			19 23									20 21		
Ryder Brow	d									18 52														
Belle Vue	d	17 53																						
Ashburys	d	17 57	18 01				18 31			18 57	19 01				19 31		20 01							
Ardwick	d																							
Manchester Piccadilly 	18 02	18 03	18 10	18 25	18 36		18 37	18 40	18 56	19 02	19 03	19 12	19 25	19 35	19 36		19 40	19 56	20 02	20 10	20 26	20 33	20 36	21 02
Manchester Airport	85 a									19 29								20 39						21 33

- A From Hadfield
- B From Adwick
- C From Norwich to Liverpool Lime Street
- D From Cleethorpes




Table 78




Sundays

14 December to 10 May

**Sheffield, Chinley, Marple and Romiley
Manchester and Manchester Airport**

Network Diagram - see first Page of Table 78

	TP	NT	EM	NT	TP	NT	EM	NT	TP	NT	EM	NT	TP	NT	EM	NT	TP	NT	EM	NT	TP	
	◇		◇		◇		◇		◇		◇		◇		◇		◇		◇		◇	
	A	B	C	B	D	B	E	B	F	G	B	H	I	B	D	B	C	B	C	B	D	
Sheffield 	d	14 11		14 37	15 11		15 14	15 43	16 11	16 11		16 14	16 39	17 11		17 14	17 44				18 11	
Dore & Totley	d						15 22					16 22				17 22						
Grindleford	d						15 29					16 29				17 29						
Hathersage	d						15 33					16 33				17 33						
Bamford	d						15 37					16 37				17 37						
Hope (Derbyshire)	d						15 40					16 40				17 40						
Edale	d						15 48					16 48				17 48						
Chinley	d						15 56					16 56				17 56						
Hazel Grove	86 a																					
Stockport	86 a	14 53		15 25	15 53		16 25		16 53	16 53		17 28		17 53		18 25					18 53	
New Mills Central	d						16 03					17 03				18 03						
Strines	d						16 06					17 06				18 06						
Marple	d						16 10					17 10				18 10						
Rose Hill Marple	d																					
Romiley	d						16 14					17 14				18 14						
Woodley	d																					
Hyde Central	d																					
Hyde North	d																					
Guide Bridge	d		14 58	15 27	15 58		16 27				16 58		17 27		17 58						18 27	
Fairfield	d																					
Gorton	d		15 01	15 30	16 01		16 30				17 01		17 30		18 01						18 30	
Bredbury	d						16 17					17 17				18 17						
Brinnington	d						16 20					17 20				18 20						
Reddish North	d						16 23					17 23				18 23						
Ryder Brow	d																					
Belle Vue	d																					
Ashburys	d		15 04	15 33	16 04		16 33				17 04		17 33		18 04						18 33	
Ardwick	d																					
Manchester Piccadilly 	a	15 03	15 12	15 37	15 41	16 03	16 12	16 34	16 37	16 41	17 03	17 03	17 12	17 34	17 37	17 41	18 03	18 12	18 33	18 37	18 41	19 03
Manchester Airport 	85 a	15 29				16 29				17 29	17 30					18 29						19 29

	NT	EM	NT	TP	NT	NT	EM	NT	TP	NT	EM	TP	NT	NT	NT						
	B	◇	B	◇	B		◇	B	◇	B	◇	◇	B								
	C	D	J	D	J	D	J	D	J	D	B										
Sheffield 	d	18 36	19 11	19 14	19 35		20 11	20 35	21 11		22 14										
Dore & Totley	d			19 22							22 22										
Grindleford	d			19 30							22 29										
Hathersage	d			19 34							22 33										
Bamford	d			19 38							22 37										
Hope (Derbyshire)	d			19 41							22 40										
Edale	d			19 49							22 48										
Chinley	d			19 57							22 56										
Hazel Grove	86 a						20 25														
Stockport	86 a	19 25	19 53				20 53	21 24	21 53		23 15										
New Mills Central	d			20 04							23 00										
Strines	d			20 07							23 03										
Marple	d			20 11							23 07										
Rose Hill Marple	d																				
Romiley	d			20 15							23 10										
Woodley	d																				
Hyde Central	d																				
Hyde North	d																				
Guide Bridge	d	18 58	19 27	19 58			20 27	20 59			21 58										
Fairfield	d																				
Gorton	d	19 01	19 30	20 01			20 30	21 02			22 01										
Bredbury	d			20 18							23 13										
Brinnington	d			20 21							23 16										
Reddish North	d			20 24							23 19										
Ryder Brow	d																				
Belle Vue	d																				
Ashburys	d	19 04	19 34	20 04			20 33	21 05			22 04										
Ardwick	d																				
Manchester Piccadilly 	a	19 12	19 37	19 41	20 03	20 12	20 34	20 38	20 42	21 03	21 13	21 37	22 03	22 12	23 25	23 30					
Manchester Airport 	85 a			20 29					21 29	22 29											

- A From Doncaster
- B From Hadfield
- C From Norwich to Liverpool Lime Street
- D From Cleethorpes
- E From Nottingham to Liverpool Lime Street
- F until 4 January. From Cleethorpes
- G from 11 January. From Cleethorpes
- H from 29 March
- I From Peterborough to Liverpool Lime Street
- J From Norwich

Table 78R

Mondays to Fridays

15 December to 15 May

Manchester Airport and Manchester Romiley, Marple, Chinley and Sheffield

Network Diagram - see first Page of Table 78

Miles	Miles	Miles	NT	TP	NT	NT	NT	NT	NT	NT	NT	NT	NT	TP	TP	NT	NT	NT	EM	NT			
				◇ 1	A				A			A	B	A	◇ 1 ◇ C	◇ 1 ◇ C	D		◇ E	A			
—	—	—	Manchester Airport	85	d	05	50							06	55	06	55						
0	0	—	Manchester Piccadilly 110	a	05	46	06	13	06	18	06	21	06	35	06	40	06	46	06	53			
0½	0½	—	Ardwick	d										07	05	07	08	07	18	07	20		
1½	1½	—	Ashburys	d				06	22	06	25		06	44	06	51					07	08	07
2½	—	—	Belle Vue	d									06	46							07	29	07
2¾	—	—	Ryder Brow	d				06	28				06	48							07	31	07
3¾	—	—	Reddish North	d				06	31				06	51							07	34	07
5½	—	—	Brinnington	d				06	34				06	54							07	37	07
6½	—	—	Bredbury	d				06	37				06	57							07	40	07
—	2½	—	Gorton	d													07	24					07
—	3½	—	Fairfield	d													07	27					07
—	4½	—	Guide Bridge	a				06	27				06	46	06	56					07	13	07
—	—	—	Hyde North	d									07	14							07	14	07
—	6½	—	Hyde Central	d									07	18							07	18	07
—	7½	—	Woodley	d									07	21							07	21	07
—	9¼	—	Manchester Airport	d									07	24							07	24	07
7½	10½	—	Romiley	d				06	40	06	59	07	02		07	10					07	27	07
—	—	—	Rose Hill Marple	a																			07
9	—	—	Marple	d				06	44				07	06									07
11½	—	—	Strines	d									07	13									07
12½	—	—	New Mills Central	a				06	50				07	11									07
—	—	—	Stockport	d	86	05	56	06	22														07
—	—	—	Hazel Grove	d	86	06	03																07
16½	—	8½	Chinley	d	06	14																	07
22	—	—	Edale	d	06	23																	07
27½	—	—	Hope (Derbyshire)	d	06	29																	08
29	—	—	Bamford	d	06	33																	08
30½	—	—	Hathersage	d	06	36																	08
32½	—	—	Grindleford	d	06	40																	08
37½	—	—	Dore & Totley	d	06	49																	08
42	—	—	Sheffield 117	a	06	57	07	02															08

NT	NT	NT	NT	NT	TP	NT	NT	NT	EM	NT	NT	NT	NT	NT	NT	TP	NT	EM	NT	NT	NT		
	A				◇ 1 ◇ C	A			◇ E	A			F		D	A	◇ 1 ◇ C	◇ E	A				
Manchester Airport					07	53										08	55						
Manchester Piccadilly 110	a	07	54	08	04	08	07	08	14	08	17	08	20	08	29		08	36	08	43	08	45	
Ardwick	d																					08	
Ashburys	d	08	08						08	18	08	21										08	
Belle Vue	d				08	21																08	
Ryder Brow	d				08	23																08	
Reddish North	d				08	25								08	56							09	
Brinnington	d				08	29								09	00							09	
Bredbury	d				08	32								09	03							09	
Gorton	d				08	24								09	11							09	
Fairfield	d				08	27								09	13							09	
Guide Bridge	a	08	13	08	16	08	30	08	37				08	55		09	00	09	16			09	
	d				08	16	08	30						09	00	09	16					09	
Hyde North	d				08	34								09	20							09	
Hyde Central	d				08	21	08	37						09	06	09	23					09	
Woodley	d				08	40								09	09	09	26					09	
Romiley	d	08	06	08	26	08	35	08	44				08	48		09	06	09	13	09	30	09	27
Rose Hill Marple	a				08	32	08	49						09	19							09	36
Marple	d	08	10		08a39					08	52			09	10						09a31		
Strines	d				08	56								09	15								
New Mills Central	a	08	16							09	00			09	16								
Stockport	d	86						08	28													09	
Hazel Grove	d	86							08	54												09	
Chinley	d													09	23								
Edale	d													09	33								
Hope (Derbyshire)	d													09	39								
Bamford	d													09	42								
Hathersage	d													09	46								
Grindleford	d													09	49								
Dore & Totley	d													09	58								
Sheffield 117	a							09	08					10	06							10	

- A To Hadfield
- B To Sheffield
- C To Cleethorpes
- D From Manchester Piccadilly
- E From Liverpool Lime Street to Norwich
- F To Rose Hill Marple

Table 78R

Mondays to Fridays

15 December to 15 May

Manchester Airport and Manchester Romiley, Marple, Chinley and Sheffield

Network Diagram - see first Page of Table 78

Table with columns for station names and various time slots (NT, TP, EM, A, B, C). Rows include Manchester Airport, Manchester Piccadilly, Ardwick, Ashburys, Belle Vue, Ryder Brow, Reddish North, Brinnington, Bredbury, Gorton, Fairfield, Guide Bridge, Hyde North, Hyde Central, Woodley, Romiley, Rose Hill Marple, Marple, Strines, New Mills Central, Stockport, Hazel Grove, Chinley, Edale, Hope (Derbyshire), Bamford, Hathersage, Grindleford, Dore & Totley, and Sheffield.

Continuation of the table from above, showing further time slots and station names. Rows include Manchester Airport, Manchester Piccadilly, Ardwick, Ashburys, Belle Vue, Ryder Brow, Reddish North, Brinnington, Bredbury, Gorton, Fairfield, Guide Bridge, Hyde North, Hyde Central, Woodley, Romiley, Rose Hill Marple, Marple, Strines, New Mills Central, Stockport, Hazel Grove, Chinley, Edale, Hope (Derbyshire), Bamford, Hathersage, Grindleford, Dore & Totley, and Sheffield.

A To Hadfield

B To Cleethorpes

C From Liverpool Lime Street to Norwich

Table 78R

Mondays to Fridays

15 December to 15 May

Manchester Airport and Manchester Romiley, Marple, Chinley and Sheffield

Network Diagram - see first Page of Table 78

Table with 27 columns and 48 rows. Columns include station names, time slots (NT, TP, EM), and specific times. Rows list stations from Manchester Airport to Sheffield.

Saturdays

20 December to 16 May

Table with 27 columns and 48 rows. Columns include station names, time slots (NT, TP, EM), and specific times for Saturday services. Rows list stations from Manchester Airport to Sheffield.

- A To Hadfield
B To Cleethorpes
C From Liverpool Lime Street to Nottingham

- D To Glossop
E from 24 March
F until 23 March

G From Liverpool Lime Street to Norwich

Table 78R

Saturdays

20 December to 16 May

Manchester Airport and Manchester Romiley, Marple, Chinley and Sheffield

Network Diagram - see first Page of Table 78

	NT	TP ◊ A	NT	EM ◊ C	NT A	NT	NT	NT	NT	TP ◊ B	NT	EM ◊ C	NT A	NT	NT	TP ◊ B	NT	EM ◊ C	NT A	NT	
Manchester Airport 85 ⇄ d 08 55																					
Manchester Piccadilly 100 a d 09 13																					
Ardwick d 09 18																					
Ashburys d 09 22																					
Belle Vue d																					
Ryder Brow d																					
Reddish North d																					
Brinnington d																					
Bredbury d																					
Gorton d																					
Fairfield d																					
Guide Bridge a d 09 27																					
Hyde North d																					
Hyde Central d																					
Woodley d																					
Romiley d 09 58																					
Rose Hill Marple a d 10 04																					
Marple d																					
Strines d																					
New Mills Central a d																					
Stockport 86 d 09 28																					
Hazel Grove 86 d																					
Chinley d																					
Edale d																					
Hope (Derbyshire) d																					
Bamford d																					
Hathersage d																					
Grindleford d																					
Dore & Totley a d																					
Sheffield 11 a 10 08																					

	NT	NT	NT	TP ◊ A	NT B	EM ◊ C	NT A	NT	NT	NT	TP ◊ B	NT	EM ◊ C	NT A	NT	TP ◊ B	NT	EM ◊ C	NT A	TP ◊ B	NT	
Manchester Airport 85 ⇄ d 11 55																						
Manchester Piccadilly 100 a d 12 03																						
Ardwick d																						
Ashburys d																						
Belle Vue d																						
Ryder Brow d																						
Reddish North d																						
Brinnington d																						
Bredbury d																						
Gorton d																						
Fairfield d																						
Guide Bridge a d 12 13																						
Hyde North d																						
Hyde Central d																						
Woodley d																						
Romiley d 12 27																						
Rose Hill Marple a d 12a31																						
Marple d																						
Strines d																						
New Mills Central a d																						
Stockport 86 d 12 28																						
Hazel Grove 86 d																						
Chinley d																						
Edale d																						
Hope (Derbyshire) d																						
Bamford d																						
Hathersage d																						
Grindleford d																						
Dore & Totley d																						
Sheffield 11 a 13 08																						

A To Hadfield

B To Cleethorpes

C From Liverpool Lime Street to Norwich

