

Table 115

Mondays to Fridays

14 December to 13 May

London - High Wycombe, Aylesbury, Oxford Parkway, Banbury, Stratford-upon-Avon, Birmingham Snow Hill and Kidderminster

Network Diagram - see first page of Table 114

	CH	CH		CH	CH	CH	CH	CH	CH	CH	CH	CH	CH	CH	CH	CH	CH	CH	CH	CH	CH	CH
	◇			◇			◇	◇			◇		◇		◇	◇			CH	CH	CH	CH
London Marylebone	d	06 18		06 48	06 42	06 56	07 11	07 15	07 07	07 21	07 40		07 48	07 43	07 51	08 08	08 14	08 17		08 21	08 37	08 41
London Paddington	d																					
Wembley Stadium	d	06 27			06 51	07 05				07 30				07 52	08 00						08 30	
Sudbury & Harrow Road	d					07 09									08 04							
Sudbury Hill Harrow	d					07 12									08 07							
Northolt Park	d	06 32																				
South Ruislip §	⊖				07 02	07 16			07 32					08 02								
West Ruislip §	⊖				07a23					07 38					08 13			08 32				
Denham	d	06 42			07 08					07 43				08 09							08 41	
Denham Golf Club	d				07 10									08 11								
Gerrards Cross	d	06 47			07 14				07 40	07 48				08 15	08a22			08 39			08 46	
Seer Green	d	06 52							07 45					08 20				08 44				
Beaconsfield	d	06 55			07 20				07 48	07 54				08 23				08 47			08 52	
High Wycombe	d	07 01			07 13	07 26			07 38	07 55	08a03	08 04		08 14	08a32		08 33	08 53		09a01	09 03	
Saunderton	d	07 07							08 02									09 00				
Princes Risborough	d	07 13	07 19		07 22	07a38			08 08		08 13	08 23						09 07		09 16		
Monks Risborough	d		07 23									08 27								09 20		
Little Kimble	d		07 27									08 31								09 24		
Aylesbury	a		07 37									08 41						09 24		09 34		
Haddenham & Thame Parkway	d	07 20			07 29				08 14	08 19												09 20
Bicester Village	d				07 45				08 02			08 32					08 56				09 26	
Islip	d								08 08													
Oxford Parkway	a				07 57				08 14			08 42					09 06				09 36	
Bicester North	d	07 33						07 54		08 28				08 36								09 32
Kings Sutton	d	07 44								08 39												
Banbury	d	07 49						08 07		08a45				08 50				09 08				09 46
Leamington Spa	d	08 08						08 25						09 07				09 26				09 40
Warwick	d	08 13						08 29						09 12				09 30				09 45
Warwick Parkway	d							08 33						09 15				09 34				10 13
Hatton	d	08 21																				09 52
Claverdon	d	08 26																				09 57
Bearley	d	08 31																				10 02
Wilmcote	d	08 35																				10 06
Stratford-upon-Avon Parkway	a	08 37																				10 08
Stratford-upon-Avon	a	08 46																				10 14
Lapworth	a																					
Dorridge	a													09 25								10 24
Solihull	a							08 44						09 30				09 45				10 30
Birmingham Moor Street	a							08 53						09 42				09 54				10 44
Birmingham Snow Hill	a							09 01										10 02				
Rowley Regis	a																					
Cradley Heath	a																					
Stourbridge Junction	a																					
Kidderminster	a																					

§ London Underground Limited (Central Line) also operate services between South Ruislip and West Ruislip at frequent intervals

For complete services between Banbury and Birmingham, refer to Table 71

For principal services between London and Aylesbury refer to Table 114

Table 115

Mondays to Fridays

14 December to 13 May

London - High Wycombe, Aylesbury, Oxford Parkway, Banbury, Stratford-upon-Avon, Birmingham Snow Hill and Kidderminster

Network Diagram - see first page of Table 114

	CH	CH		CH	CH	CH	CH	CH	CH	CH	CH	CH	CH	CH	CH	CH	CH	CH	CH	CH	CH	CH
				◇	◇			◇	◇			◇	◇			◇	◇		◇	◇		
London Marylebone 110	d	08 44	08 33	08 49	09 07	09 11	09 14	09 19	09 35	09 40	09 44	09 47	10 05	10 10	10 13	10 16	10 35	10 40	10 43	10 46	11 05	11 10
London Paddington 115	d																					
Wembley Stadium	d			08 58				09 28				09 56				10 25					10 55	
Sudbury & Harrow Road	d																					
Sudbury Hill Harrow	d			09 03								10 00									10 59	
Northolt Park	d			09 05								10 02									11 01	
South Ruislip §	⊖	08 58						09 35								10 32						
West Ruislip §	⊖			09 11						09 59											11 07	
Denham	d	09 04										10 09									11 11	
Denham Golf Club	d			09 16								10 12									11 14	
Gerrards Cross 1	d	09 04	09 09	09a22			09 33	09 43			10 06	10a18			10 32	10 42				11 02	11a20	
Seer Green	d							09 47							10 36							
Beaconsfield	d	09 10	09 15					09 51	09 56		10 12				10 40	10 48				11 08		
High Wycombe 11	d	09 16	09a22			09 36	09 43	10a00	10 02		10 18			10 36	10 46	10a58	11 00			11 14		11 34
Saunderton	d						09 49								10 53							
Princes Risborough 12	d	09 25					09 56				10 27					11 00				11 23		
Monks Risborough	d							10 00								11 03						
Little Kimble	d							10 04														
Aylesbury	a							10 15								11 16						
Haddenham & Thame Parkway	d	09 32			09 43						10 34		10 40								11 30	11 41
Bicester Village	d				09 56					10 32			10 53				11 32					11 54
Islip	d				10 02																	
Oxford Parkway	a				10 07				10 40				11 03				11 40					12 05
Bicester North 13	d	09 45								10 28	10 47										11 31	11 43
Kings Sutton	d	09 56																			11 56	
Banbury	d	10a03			10 08					10 42	11a02			11 07							11 45	12a05
Leamington Spa 14	d				10 25					11 00				11 25	11 32						12 04	
Warwick	d									11 05				11 37							12 09	
Warwick Parkway	d				10 32					11 09				11 32							12 13	
Hatton	d													11 44								12 33
Claverdon	d																					
Bearley	d																					
Wilmcote	d														11 55							
Stratford-upon-Avon Parkway	a														12 03							
Stratford-upon-Avon	a														12 07							
Lapworth	a																					
Dorridge	a									11 18											12 23	
Solihull	a				10 44					11 24				11 44							12 30	
Birmingham Moor Street	a				10 53					11 33				11 59							12 41	
Birmingham Snow Hill	a				11 01					11 42											12 48	
Rowley Regis	a																					
Cradley Heath	a																					
Stourbridge Junction 15	a																					
Kidderminster	a																					

§ London Underground Limited (Central Line) also operate services between South Ruislip and West Ruislip at frequent intervals

For complete services between Banbury and Birmingham, refer to Table 71

For principal services between London and Aylesbury refer to Table 114

Table 115

Mondays to Fridays

14 December to 13 May

London - High Wycombe, Aylesbury, Oxford Parkway, Banbury, Stratford-upon-Avon, Birmingham Snow Hill and Kidderminster

Network Diagram - see first page of Table 114

	CH	CH		CH	CH	CH	CH	CH	CH	CH	CH	CH	CH	CH	CH	CH	CH		CH	CH	CH	CH	CH
		◇		◇	◇			◇	◇			◇	◇	◇			◇	◇		◇	◇	◇	
London Marylebone 110	d	11 13	11 16	11 35	11 40	11 43	11 46	12 05	12 10	12 13	12 17	12 35	12 40	12 43	12 46	13 05	13 10	13 13	13 17	13 35	13 40	13 43	
London Paddington 115	d																						
Wembley Stadium	d	11 25					11 55						12 26									13 26	
Sudbury & Harrow Road	d																						
Sudbury Hill Harrow	d						11 59								12 59								
Northolt Park	d						12 01								13 01								
South Ruislip §	⊖	11 32											12 33									13 33	
West Ruislip §	⊖						12 07								13 07								
Denham	d						12 11								13 11								
Denham Golf Club	d						12 14								13 14								
Gerrards Cross 1	d	11 32	11 42			12 02	12a20			12 32	12 42			13 02	13a20						13 32	13 42	14 02
Seer Green	d	11 36								12 36												13 36	
Beaconsfield	d	11 40	11 48			12 08				12 40	12 48			13 08							13 40	13 48	14 08
High Wycombe 1	d	11 46	11a56	12 00		12 14			12 34	12 46	12a57	12 59		13 14			13 34				13 46	13a57	13 59
Saunderton	d	11 53								12 53												13 53	
Princes Risborough 2	d	12 00				12 23				13 00				13 23								14 00	
Monks Risborough	d	12 03								13 03												14 03	
Little Kimble	d									13 07													
Aylesbury	a	12 17								13 18												14 17	
Haddenham & Thame Parkway	d					12 30		12 41						13 30		13 40							14 30
Bicester Village	d					12 23		12 54						13 21		13 53							14 21
Islip	d							13 00															
Oxford Parkway	a					12 34		13 07						13 32		14 04							14 32
Bicester North 3	d					12 27	12 43							13 27	13 43								14 27
Kings Sutton	d														13 56								14a46
Banbury	d					12 40	13a02		13 07					13 40	14a05		14 10						14 40
Leamington Spa 4	d					12 58			13 25	13 32				13 58									14 27
Warwick	d					13 02			13 37					14 02									15 02
Warwick Parkway	d					13 06			13 32					14 06									15 06
Hatton	d								13 44														
Claverdon	d								13 49														
Bearley	d								13 55														
Wilmcote	d								13 59														
Stratford-upon-Avon Parkway	a								14 01														
Stratford-upon-Avon	a								14 07														
Lapworth	a																						
Dorridge	a					13 15								14 15									15 15
Solihull	a					13 21			13 44					14 21									15 21
Birmingham Moor Street	a					13 33			13 59					14 33									15 33
Birmingham Snow Hill	a					13 41								14 41									15 41
Rowley Regis	a																						
Cradley Heath	a																						
Stourbridge Junction 2	a																						
Kidderminster	a																						

§ London Underground Limited (Central Line) also operate services between South Ruislip and West Ruislip at frequent intervals

For complete services between Banbury and Birmingham, refer to Table 71

For principal services between London and Aylesbury refer to Table 114

Table 115

Mondays to Fridays

14 December to 13 May

London - High Wycombe, Aylesbury, Oxford Parkway, Banbury, Stratford-upon-Avon, Birmingham Snow Hill and Kidderminster

Network Diagram - see first page of Table 114

	CH	CH		CH	CH	CH	CH	CH	CH	CH	CH	CH	CH	CH	CH	CH	CH		CH	CH	CH	CH	CH
	◇		◇			◇	◇	◇			◇	◇		◇	◇	◇					◇	◇	◇
London Marylebone 110	d	13 46	14 05	14 10	14 13	14 17	14 35	14 40	14 43	14 46	15 05	15 10	15 13	15 17	15 35	15 40	15 43	16 00	15 50	16 15	16 18	16 21	
London Paddington 115	d																						
Wembley Stadium	d	13 55					14 26			14 55				15 26							15 59		
Sudbury & Harrow Road	d																						
Sudbury Hill Harrow	d	13 59								14 59											16 03		
Northolt Park	d	14 01								15 01											16 06		
South Ruislip §	⊖						14 33							15 33							16 14		
West Ruislip §	⊖	14 07								15 07							15 57						
Denham	d	14 11								15 11			15 29								16 20		
Denham Golf Club	d	14 14								15 14											16 23		
Gerrards Cross 11	d	14a20			14 32	14 42			15 02	15a20			15 34	15 41			16 04	16 20	16a28				
Seer Green	d				14 36								15 45										
Beaconsfield	d				14 40	14 48			15 08			15 40	15 49			16 10		16 27					16 42
High Wycombe 11	d			14 33	14 46	14a58		15 05	15 14		15 30	15 36	15 46	15a58	16 00		16 16	16a36					16 48
Saunderton	d				14 53					15 53							16 23						
Princes Risborough 12	d				15 00				15 23				16 00				16 28						16 56
Monks Risborough	d				15 03								16 03										
Little Kimble	d				15 07																		
Aylesbury	a				15 18								16 17										
Haddenham & Thame Parkway	d	14 40		14 46					15 30		15 43						16 35						16 53
Bicester Village	d	14 53						15 26			15 56					16 23							17 06
Islip	d															16 29							
Oxford Parkway	a	15 04					15 35				16 05					16 35							17 17
Bicester North 13	d							15 27	15 43							16 27	16 48						17 11
Kings Sutton	d							15 56															
Banbury	d			15 07				15 40	16a04			16 09				16 40	17a03				17 08		17 24
Leamington Spa 14	d			15 25	15 32			15 58				16 26				16 58					17 26		17 41
Warwick	d				15 37			16 02								17 02							
Warwick Parkway	d			15 30				16 06				16 32				17 06					17 32		17 47
Hatton	d				15 44																		
Claverdon	d				15 49																		
Bearley	d				15 55																		
Wilmcote	d				15 59																		
Stratford-upon-Avon Parkway	a				16 01																		
Stratford-upon-Avon	a				16 07																		
Lapworth	a							16 15								17 15							17 56
Dorridge	a							16 21								17 21							18 02
Solihull	a			15 44				16 33			16 43					17 36							18 11
Birmingham Moor Street	a			15 59				16 41			17 01					17 44							18 13
Birmingham Snow Hill	a																						18 22
Rowley Regis	a																						18 25
Cradley Heath	a																						18 42
Stourbridge Junction 15	a																						
Kidderminster	a																						

§ London Underground Limited (Central Line) also operate services between South Ruislip and West Ruislip at frequent intervals

For complete services between Banbury and Birmingham, refer to Table 71

For principal services between London and Aylesbury refer to Table 114

Table 115

Mondays to Fridays

14 December to 13 May

London - High Wycombe, Aylesbury, Oxford Parkway, Banbury, Stratford-upon-Avon, Birmingham Snow Hill and Kidderminster

Network Diagram - see first page of Table 114

	CH	CH		CH	CH	CH	CH	CH	CH	CH	CH	CH	CH	CH	CH	CH	CH	CH	CH	CH	CH	CH	CH			
		◇											◇	◇						A		◇	◇			
London Marylebone 1.0	⊖	d	16 47			16 24	16 27	16 30	16 34	16 50	16 53	17 02	16 56	17 15	17 18	17 21			17 24	17 27		17 30	17 34	17 47	17 50	17 53
London Paddington 1.5	⊖	d																								
Wembley Stadium		d							16 44			17 11														
Sudbury & Harrow Road		d					16 40																			
Sudbury Hill Harrow		d												17 07												
Northolt Park		d						16 44						17 10												
South Ruislip §	⊖	d						16 52						17 18												
West Ruislip §	⊖	d						16a58																		
Denham		d				16 40						17 08														18 08
Denham Golf Club		d										17 13														18 13
Gerrards Cross 1		d				16 45			16 55		17 18	17 24	17a30											17 56		18 18
Seer Green		d				16 50						17 22														18 22
Beaconsfield		d							17 01		17 26	17 30						17 44						18 02		18 26
High Wycombe 1		d				16 59			17a10	17 15	17 32	17a39						17 52					18a11		18 16	18 32
Saunderton		d				17 06																				18 32
Princes Risborough 2		d	17 00			17 11				17 24	17 44							18 02	18 04	18 11					18 25	18 44
Monks Risborough		d	17 04								17 48								18 08							18 47
Little Kimble		d	17 08								17 52															18 51
Aylesbury		a	17 18				17 21				18 03									18 21				18 23		19 02
Haddenham & Thame Parkway		d	17 23			17 17																				18 24
Bicester Village		d									17 40															18 41
Islip		d																								18 47
Oxford Parkway		a									17 51															18 54
Bicester North 3		d	17 34			17 45																				18 35
Kings Sutton		d				17 56																				
Banbury		d	17 47			18 04								18 07				18a40								18 48
Leamington Spa 4		d	18 04		18 11	18 21								18 26												19 05
Warwick		d	18 08		18 16	18 25																				19 09
Warwick Parkway		d	18 12											18 32												19 13
Hatton		d			18 27	18 39																				
Claverdon		d			18 33																					
Bearley		d			18 39																					
Wilmcote		d			18 44																					
Stratford-upon-Avon Parkway		a			18 46																					
Stratford-upon-Avon		a			18 51																					
Lapworth		a			18 45																					
Dorridge		a	18 21		18 49									18 41												19 22
Solihull		a	18 26		18 55									18 45												19 28
Birmingham Moor Street		a	18 41		19 04									18 55												19 38
Birmingham Snow Hill		a			19 12									18 58												19 46
Rowley Regis		a												19 11												
Cradley Heath		a																								
Stourbridge Junction 5		a												19 22												
Kidderminster		a												19 37												

§ London Underground Limited (Central Line) also operate services between South Ruislip and West Ruislip at frequent intervals
 A To Aylesbury Vale Parkway

For complete services between Banbury and Birmingham, refer to Table 71

For principal services between London and Aylesbury refer to Table 114

Table 115

Mondays to Fridays

14 December to 13 May

London - High Wycombe, Aylesbury, Oxford Parkway, Banbury, Stratford-upon-Avon, Birmingham Snow Hill and Kidderminster

Network Diagram - see first page of Table 114

	CH	CH		CH	CH	CH	CH	CH	CH	CH	CH	CH	CH	CH	CH	CH	CH	CH	CH	CH	CH	CH	
				A	◇	◇		◇			A		◇							◇		◇	◇
London Marylebone 1.0	d	18 02	17 56																				
London Paddington 1.5	d																						
Wembley Stadium	d	18 11																					
Sudbury & Harrow Road	d																						
Sudbury Hill Harrow	d		18 08																				
Northolt Park	d		18 11																				
South Ruislip §	d		18 18																				
West Ruislip §	d																						
Denham	d																						
Denham Golf Club	d		18 25																				
Gerrards Cross 1	d	18 24	18a30																				
Seer Green	d																						
Beaconsfield	d	18 31																					
High Wycombe 1	d	18a40																					
Saunderton	d																						
Princes Risborough 2	d																						
Monks Risborough	d																						
Little Kimble	d																						
Aylesbury	a			18 52																			
Haddenham & Thame Parkway	d																						
Bicester Village	d																						
Islip	d																						
Oxford Parkway	a																						
Bicester North 3	d																						
Kings Sutton	d																						
Banbury	d																						
Leamington Spa 4	d																						
Warwick	d																						
Warwick Parkway	d																						
Hatton	d																						
Claverdon	d																						
Bearley	d																						
Wilmcote	d																						
Stratford-upon-Avon Parkway	a																						
Stratford-upon-Avon	a																						
Lapworth	a																						
Dorridge	a																						
Solihull	a																						
Birmingham Moor Street	a																						
Birmingham Snow Hill	a																						
Rowley Regis	a																						
Cradley Heath	a																						
Stourbridge Junction 5	a																						
Kidderminster	a																						

§ London Underground Limited (Central Line) also operate services between South Ruislip and West Ruislip at frequent intervals
 A To Aylesbury Vale Parkway

For complete services between Banbury and Birmingham, refer to Table 71

For principal services between London and Aylesbury refer to Table 114

Table 115

Mondays to Fridays

14 December to 13 May

London - High Wycombe, Aylesbury, Oxford Parkway, Banbury, Stratford-upon-Avon, Birmingham Snow Hill and Kidderminster

Network Diagram - see first page of Table 114

	CH	CH		CH	CH	CH	CH	CH	CH	CH	CH	CH	CH	CH	CH	CH	CH		CH	CH	CH	CH	CH					
	◇			◇	◇	◇		◇	◇	◇	◇		◇	◇		◇	◇		◇	◇	◇	◇	◇					
London Marylebone 10 ⊖ d	19 53			19 36	19 47	20 07	20 10	20 13	20 16	20 37	20 40	20 43	20 46	21 07	21 10	21 13	21 16	21 35		21 40	21 43	21 46	22 07	22 10				
London Paddington 15 ⊖ d																												
Wembley Stadium				19 45						20 25				20 55									21 55					
Sudbury & Harrow Road				19 48																								
Sudbury Hill Harrow				19 51										20 59														
Northolt Park				19 54						20 30				21 02									22 00					
South Ruislip §				20 07						20 34												21 32						
West Ruislip §										20 28				21 07									22 05					
Denham										20 33				21 12								21 38		22 10				
Denham Golf Club														21 15									22 12					
Gerrards Cross 1		20 12		20a18						20 38	20 42			21 02	21a21							21 32	21 43	22 02	22 16			
Seer Green		20 17									20 47											21 36						
Beaconsfield		20 21									20 44	20 50										21 40	21 49	22 08	22 22			
High Wycombe 11		20a30					20 34				20a59			21 05	21 14						21 34	21 46	21a58	21 59	22 04	22 14	22a31	22 35
Saunderton											20 57											21 52						
Princes Risborough 2	20 33										21 04				21 23							21 59			22 25			
Monks Risborough	20 37										21 07											22 02						
Little Kimble	20 41																					22 06						
Aylesbury	20 51										21 21											22 17			22 41			
Haddenham & Thame Parkway				20 21	20 42	20 47					21 11			21 30								21 41			22 17	22 43	22 48	
Bicester Village											20 55			21 24								21 54			22 22	22 56		
Islip																									22 28			
Oxford Parkway											21 06			21 35								22 05			22 35	23 06		
Bicester North 3				20 32		20 58								21 26	21 43							21 57			22 28	22 59		
Kings Sutton															21 55													
Banbury				20 45		21 12								21 39	22 01								22 14			22 41	23 13	
Leamington Spa 4				21 03		21 30								21 57	22 20								22 31			22 59	23 31	
Warwick				21 07										22 01	22 24											23 03		
Warwick Parkway				21 10		21 36								22 05									22 38			23 07	23 37	
Hatton				21 16											22 31											23 12		
Claverdon															22 36													
Bearley																												
Wilmcote																												
Stratford-upon-Avon Parkway															22 43													
Stratford-upon-Avon															22 45													
Lapworth															22 55													
Dorridge				21 21																						23 17		
Solihull				21 26											22 14											23 22		
Birmingham Moor Street				21 32		21 48									22 20											23 30	23 48	
Birmingham Snow Hill				21 42		21 58									22 30											23 39	00 04	
Rowley Regis				21 50		22 06									22 38											23 02	23 47	
Cradley Heath																										23 32		
Stourbridge Junction 2																										23 39		
Kidderminster																										23 52		

§ London Underground Limited (Central Line) also operate services between South Ruislip and West Ruislip at frequent intervals

For complete services between Banbury and Birmingham, refer to Table 71

For principal services between London and Aylesbury refer to Table 114

Table 115

Saturdays

19 December to 14 May

London - High Wycombe, Aylesbury, Oxford Parkway, Banbury, Stratford-upon-Avon, Birmingham Snow Hill and Kidderminster

Network Diagram - see first page of Table 114

	CH	CH	CH	CH	CH	CH		CH	CH	CH	CH	CH	CH	CH	CH	CH	CH	CH	CH	CH	CH	CH	
	◇	◇	◇	A	A	◇				◇	◇					◇		◇				◇	◇
	A	A	A	A	A	A																	
London Marylebone ^{1.0} ⇄ d							00 20		00 25		06 00	06 25	06 20	06 29	07 00		07 05	07 08	07 35	07 43	07 46	08 05	08 10
London Paddington ^{1.5} ⇄ d																							
Wembley Stadium d								00 34					06 29	06 38							07 17		07 55
Sudbury & Harrow Road d																							
Sudbury Hill Harrow d																							
Northolt Park d									00 39					06 43						07 22			08 00
South Ruislip § ⇄ d					00 02				00 43				06 41	06 46						07 25			08 03
West Ruislip § ⇄ d					00 06				00 47					06 50						07 29			08 07
Denham d					00 11				00 52					06 54						07 33			08 11
Denham Golf Club d					00 13									06 57						07 36			08 14
Gerrards Cross ¹ d					00 17		00 39		00 57				06 49	07 00					07 40		08 02	08a20	
Seer Green d									01 01					07 05						07 45		08 07	
Beaconsfield d					00 24		00 45		01 05				06 55	07 08					07 48		08 10		
High Wycombe ¹ d					00 30		00 51		01 11	06 12	06 27	06 52	07 01	07a15	07 24		07 29	07 54	07 59	08 16			08 34
Saunderton d				00 04				01 17	06 18			07 07							08 01				
Princes Risborough ² d		00 03		00 10	00 41		01 00	01 24	06 24		07 02	07 14		07 33				08 08		08 25			
Monks Risborough d		00 07			00 44			01 27					07 17						08 11				
Little Kimble d		00 11			00 48			01 31					07 21						08 15				
Aylesbury a		00 21			00 59			01 42					07 32						08 26				
Haddenham & Thame Parkway d				00 17			01 07		06 31	06 41	07 09					07 40		07 44			08 32		08 41
Bicester Village d							00 06			06 56	07 24							07 57		08 27			08 54
Islip d											07 30									08 33			
Oxford Parkway a						00 17				07 07	07 37							08 07		08 39			09 05
Bicester North ³ d				00 30			01 20		06 45						07 51					08 45			08 57
Kings Sutton d				00 42					06 57														
Banbury d			00 03	00a50			01 35		07 03						08 04					09a05			09 10
Leamington Spa ⁴ d				00 21			01a59		07 21						08 23	08 30							09 28
Warwick d	00 03			00 25					07 25						08 34								09 32
Warwick Parkway d	00 07			00 29					07 29						08 29								09 35
Hatton d									07 34										08 42				
Claverdon d																			08 48				
Bearley d																			08 53				
Wilmcote d																			08 58				
Stratford-upon-Avon Parkway a																			09 01				
Stratford-upon-Avon a																			09 12				
Lapworth a																							
Dorridge a	00 17								07 41						08 39								09 45
Solihull a	00 23		00 40						07 47						08 46								09 50
Birmingham Moor Street a	00 39		00 55						08 03						08 59								10 01
Birmingham Snow Hill ⁵ a															09 07								10 09
Rowley Regis a																							
Cradley Heath a																							
Stourbridge Junction ⁶ a																							
Kidderminster a																							

§ London Underground Limited (Central Line) also operate services between South Ruislip and West Ruislip at frequent intervals
 A From London Marylebone

For complete services between Banbury and Birmingham, refer to Table 71
For principal services between London and Aylesbury refer to Table 114

Table 115

Saturdays

19 December to 14 May

London - High Wycombe, Aylesbury, Oxford Parkway, Banbury, Stratford-upon-Avon, Birmingham Snow Hill and Kidderminster

Network Diagram - see first page of Table 114

	CH	CH	CH	CH	CH	CH	CH	CH	CH	CH	CH	CH	CH	CH	CH	CH	CH	CH	CH	CH	CH	CH
	◇	◇			◇	◇			◇	◇			◇	◇			◇	◇			◇	◇
London Marylebone 110	d	08 13	08 35	08 40	08 43	08 46	09 05	09 10	09 13	09 35	09 40	09 43	09 46	10 05	10 10	10 13	10 35	10 40	10 43	10 46	11 05	11 10
London Paddington 115	d																					
Wembley Stadium	d	08 22				08 55			09 22				09 55			10 22					10 55	
Sudbury & Harrow Road	d																					
Sudbury Hill Harrow	d																					
Northolt Park	d					09 00							10 00								11 00	
South Ruislip §	d					09 03							10 03								11 03	
West Ruislip §	d					09 07							10 07								11 07	
Denham	d	08 32				09 11			09 32				10 11			10 32					11 11	
Denham Golf Club	d					09 14							10 14								11 14	
Gerrards Cross 1	d	08 36			09 02	09a20			09 37			10 02	10a20			10 37				11 02	11a20	
Seer Green	d	08 41			09 07							10 07									11 07	
Beaconsfield	d	08 44			09 10				09 43			10 10				10 43					11 10	
High Wycombe 11	d	08 50	08 59		09 16		09 34		09 49	09 59		10 16			10 34		10 49	10 59		11 16		11 34
Saunderton	d	08 56							09 56							10 55						
Princes Risborough 12	d	09 03			09 25				10 03			10 25				11 02				11 25		
Monks Risborough	d	09 06							10 06							11 05						
Little Kimble	d	09 10							10 10													
Aylesbury	a	09 21							10 21							11 19						
Haddenham & Thame Parkway	d				09 32		09 41					10 32		10 41						11 32		11 41
Bicester Village	d		09 22				09 54				10 22			10 54			11 25				11 54	
Islip	d		09 28								10 22			10 54			11 25				11 54	
Oxford Parkway	a		09 34				10 04				10 32			11 04			11 35				12 04	
Bicester North 13	d			09 26	09 45					10 24	10 45						11 27	11 45				
Kings Sutton	d				09 56												11 27	11 45				
Banbury	d			09 40	10a02			10 07			10 37	11a02			11 07		11 43	12a05				12 10
Leamington Spa 14	d			09 58				10 25			10 55			11 25	11 32		12 01					12 27
Warwick	d			10 02							10 59			11 38			12 05					
Warwick Parkway	d			10 06				10 31			11 03			11 32			12 09					12 34
Hatton	d																					
Claverdon	d																					
Bearley	d																					
Wilmcote	d																					
Stratford-upon-Avon Parkway	a															11 55						
Stratford-upon-Avon	a															12 05						
Lapworth	a																					
Dorridge	a			10 15							11 13						12 18					
Solihull	a			10 21			10 43				11 20				11 44		12 24					12 45
Birmingham Moor Street	a			10 33			10 58				11 33				11 59		12 33					12 59
Birmingham Snow Hill	a			10 41							11 41						12 41					
Rowley Regis	a																					
Cradley Heath	a																					
Stourbridge Junction 15	a																					
Kidderminster	a																					

§ London Underground Limited (Central Line) also operate services between South Ruislip and West Ruislip at frequent intervals

For complete services between Banbury and Birmingham, refer to Table 71

For principal services between London and Aylesbury refer to Table 114

Table 115

Saturdays

19 December to 14 May

London - High Wycombe, Aylesbury, Oxford Parkway, Banbury, Stratford-upon-Avon, Birmingham Snow Hill and Kidderminster

Network Diagram - see first page of Table 114

Table with columns for station names and departure times. Rows include London Marylebone, London Paddington, Wembley Stadium, Sudbury & Harrow Road, Northolt Park, South Ruislip, West Ruislip, Denham, Denham Golf Club, Gerrards Cross, Seer Green, Beaconsfield, High Wycombe, Princes Risborough, Aylesbury, Haddenham & Thame Parkway, Bicester North, Kings Sutton, Banbury, Leamington Spa, Warwick, Hatton, Claverdon, Bearley, Wilmcote, Stratford-upon-Avon Parkway, Stratford-upon-Avon, Lapworth, Dorridge, Solihull, Birmingham Moor Street, Birmingham Snow Hill, Rowley Regis, Cradley Heath, Stourbridge Junction, and Kidderminster.

§ London Underground Limited (Central Line) also operate services between South Ruislip and West Ruislip at frequent intervals

For complete services between Banbury and Birmingham, refer to Table 71

For principal services between London and Aylesbury refer to Table 114

Table 115

Saturdays

19 December to 14 May

London - High Wycombe, Aylesbury, Oxford Parkway, Banbury, Stratford-upon-Avon, Birmingham Snow Hill and Kidderminster

Network Diagram - see first page of Table 114

	CH	CH	CH	CH	CH	CH	CH	CH	CH	CH	CH	CH	CH	CH	CH	CH	CH	CH	CH	CH	CH	CH
London Marylebone 10 ⊕ d	14 13	14 35	14 40	14 43	14 46	15 05	15 10	15 13	15 35	15 40	15 43	15 46	16 05	16 10	16 13	16 35	16 40	16 43	16 46	17 05		
London Paddington 15 ⊕ d																						
Wembley Stadium	14 22				14 55			15 22				15 55			16 22					16 55		
Sudbury & Harrow Road																						
Sudbury Hill Harrow																						
Northolt Park					15 00							16 00								17 00		
South Ruislip §					15 03							16 03								17 03		
West Ruislip § §					15 07							16 07								17 07		
Denham	14 32				15 11			15 32				16 11			16 32					17 11		
Denham Golf Club					15 14							16 14								17 14		
Gerrards Cross 1	14 37			15 02	15a20			15 37			16 02	16a20			16 37				17 02	17a20		
Seer Green				15 07							16 07									17 07		
Beaconsfield	14 43			15 10				15 43			16 10				16 43				17 10			
High Wycombe 11	14 49	14 59		15 16			15 34	15 49	15 59		16 16			16 34	16 49	16 59			17 16			
Saunderton	14 55							15 55							16 55							
Princes Risborough 2	15 02			15 25				16 02			16 25				17 02				17 25			
Monks Risborough	15 05							16 05							17 05							
Little Kimble	15 09							16 09							17 09							
Aylesbury	15 20							16 20							17 20							
Haddenham & Thame Parkway				15 32		15 41					16 32		16 41						17 32		17 41	
Bicester Village		15 22				15 54			16 22				16 54					17 22			17 54	
Islip		15 28																				
Oxford Parkway		15 34				16 04			16 32				17 04					17 32			18 04	
Bicester North 3			15 24	15 45						16 24	16 45							17 24	17 45			
Kings Sutton				15 58																		
Banbury			15 37	16a04			16 09			16 37	17a02			17 07				17 37	18a04			
Leamington Spa 4	15 32			15 55			16 26			16 55				17 25	17 32			17 55				
Warwick	15 37			15 59						16 59					17 37			17 59				
Warwick Parkway				16 03			16 33			17 03				17 32				18 03				
Hatton	15 44														17 47							
Claverdon	15 49														17 52							
Bearley															17 57							
Wilmcote	15 56														18 02							
Stratford-upon-Avon Parkway	15 58														18 05							
Stratford-upon-Avon	16 08														18 15							
Lapworth																						
Dorridge			16 12							17 12								18 12				
Solihull			16 20				16 44			17 20				17 44				18 20				
Birmingham Moor Street			16 33				16 59			17 33				17 59				18 33				
Birmingham Snow Hill			16 41							17 41								18 41				
Rowley Regis																						
Cradley Heath																						
Stourbridge Junction 2																						
Kidderminster																						

§ London Underground Limited (Central Line) also operate services between South Ruislip and West Ruislip at frequent intervals

For complete services between Banbury and Birmingham, refer to Table 71

For principal services between London and Aylesbury refer to Table 114

Table 115

Saturdays

19 December to 14 May

London - High Wycombe, Aylesbury, Oxford Parkway, Banbury, Stratford-upon-Avon, Birmingham Snow Hill and Kidderminster

Network Diagram - see first page of Table 114

	CH	CH	CH	CH	CH	CH	CH	CH	CH	CH	CH	CH	CH	CH	CH	CH	CH	CH	CH	CH	CH	CH		
	◇	◇	◇	◇	◇	◇	◇	◇	◇	◇	◇	◇	◇	◇	◇	◇	◇	◇	◇	◇	◇	◇		
London Marylebone 11 ⊕ d	17 10	17 13	17 35	17 40	17 43	17 46	18 05	18 10	18 13	18 35	18 40	18 43	18 46	19 05	19 10	19 13	19 35	19 40	19 43	19 46	20 05
London Paddington 11 ⊕ d																								
Wembley Stadium	d	17 22				17 55					18 22				18 55			19 22					19 55	
Sudbury & Harrow Road	d																							
Sudbury Hill Harrow	d																							
Northolt Park	d					18 00									19 00								20 00	
South Ruislip §	⊕ d					18 03									19 03								20 03	
West Ruislip §	⊕ d					18 07									19 07								20 07	
Denham	d	17 32				18 11				18 32					19 11			19 32					20 11	
Denham Golf Club	d					18 14									19 14								20 14	
Gerrards Cross 11	d	17 37			18 02	18a20				18 37				19 02	19a20			19 37				20 02	20a20	
Seer Green	d					18 07								19 07									20 07	
Beaconsfield	d	17 43				18 10				18 43				19 10				19 43					20 10	
High Wycombe 11	d	17 34	17 49	17 59		18 16			18 34	18 49	18 59		19 16			19 34	19 49	19 59				20 16		
Saunderton	d					17 55				18 55						19 55								
Princes Risborough 11	d					18 02				19 02						20 02							20 25	
Monks Risborough	d					18 05				19 05						20 05								
Little Kimble	d					18 09				19 09						20 09								
Aylesbury	a					18 20				19 20						20 20								
Haddenham & Thame Parkway	d					18 32			18 41					19 32		19 41						20 32		20 41
Bicester Village	d					18 22			18 54				19 22			19 54						20 22		20 54
Islip	d					18 28																		
Oxford Parkway	a					18 34			19 04				19 32			20 04						20 32		21 04
Bicester North 11	d					18 24	18 45						19 24	19 45								20 24	20 45	
Kings Sutton	d													19 58										
Banbury	d	18 09				18 37	19a02		19 07				19 37	20a04			20 09					20 37	21a02	
Leamington Spa 11	d	18 26				18 55			19 26	19 32			19 55			20 27						20 55		
Warwick	d					18 59				19 37			19 59									20 59		
Warwick Parkway	d	18 33				19 03			19 33				20 03			20 33						21 03		
Hatton	d									19 44														
Claverdon	d									19 49														
Bearley	d									19 54														
Wilmcote	d									19 58														
Stratford-upon-Avon Parkway	a									20 00														
Stratford-upon-Avon	a									20 10														
Lapworth	a																							
Dorridge	a					19 12							20 12									21 12		
Solihull	a	18 47				19 18			19 46				20 18			20 45						21 18		
Birmingham Moor Street	a	18 58				19 27			19 58				20 27			21 00						21 27		
Birmingham Snow Hill	a	19 07				19 35			20 07				20 35									21 35		
Rowley Regis	a																							
Cradley Heath	a																							
Stourbridge Junction 11	a																							
Kidderminster	a																							

§ London Underground Limited (Central Line) also operate services between South Ruislip and West Ruislip at frequent intervals

For complete services between Banbury and Birmingham, refer to Table 71

For principal services between London and Aylesbury refer to Table 114

Table 115

Saturdays

19 December to 14 May

London - High Wycombe, Aylesbury, Oxford Parkway, Banbury, Stratford-upon-Avon, Birmingham Snow Hill and Kidderminster

Network Diagram - see first page of Table 114

	CH	CH	CH	CH	CH	CH	CH	CH	CH	CH	CH	CH	CH	CH	CH	CH	CH	CH	CH	CH	CH	CH	CH	
	◇			◇	◇									◇	◇			◇		◇				
London Marylebone 110	d	20 10		20 13	20 35	20 40	20 43	20 46	21 05		21 10	21 13	21 35	21 43	21 46	22 05	22 10	22 13	22 35	22 40	23 10	23 15	23 19	23 45
London Paddington 115	d																							
Wembley Stadium	d		20 22					20 55				21 22			21 55			22 22	22 45	22 49	23 19	23 24	23 29	23 55
Sudbury & Harrow Road	d																							
Sudbury Hill Harrow	d																							
Northolt Park	d							21 00						22 00			22 27						23 34	
South Ruislip §	⊖							21 03						22 03			22 30						23 37	
West Ruislip §	⊖							21 07						22 07			22 34						23 41	
Denham	d		20 32					21 11			21 32			22 11			22 38						23 45	
Denham Golf Club	d							21 14						22 14			22 41						23 48	
Gerrards Cross 1	d		20 37			21 02	21a20			21 37			22 02	22a20			22 45		23 02		23 37	23 51	00 08	
Seer Green	d							21 07					22 07				22 50						23 56	
Beaconsfield	d		20 43					21 10			21 43			22 10			22 53		23 08		23 43	23 59	00 15	
High Wycombe 1	d	20 34	20 49	20 59		21 16				21 34	21 49	21 59	22 16			22 34	22 59	23 06	23 14	23 36	23 49	00 05	00 21	
Saunderton	d		20 56								21 56		22 23				23 06						00 11	
Princes Risborough 2	d		21 03			21 25					22 03		22 28				23 13		23 23		23 59	00 18	00 31	
Monks Risborough	d		21 06								22 06						23 16					00 21		
Little Kimble	d		21 10								22 10						23 20					00 25		
Aylesbury	a		21 21								22 21						23 31					00 36		
Haddenham & Thame Parkway	d					21 32		21 41					22 35		22 41			23 30			00 06		00 38	
Bicester Village	d			21 22				21 54				22 22			22 54			23 31		23 59				
Islip	d			21 28																00 06				
Oxford Parkway	a			21 34				22 04				22 32			23 04			23 41			00 12			
Bicester North 2	d				21 24	21 45			21 57			22 48			22 57			23 43		00 19		00 51		
Kings Sutton	d				21 58	22a05			22 10			23a05			23 10			00a04		00a37		01a11		
Banbury	d	21 07			21 37	22a05			22 10			23a05			23 10			00a04		00a37		01a11		
Leamington Spa 2	d	21 25	21 32			21 55			22 28															
Warwick	d		21 37			21 59			22 32															
Warwick Parkway	d	21 32				22 03			22 36															
Hatton	d		21 44						22 41															
Claverdon	d		21 49																					
Bearley	d		21 54																					
Wilmcote	d		21 58																					
Stratford-upon-Avon Parkway	a		22 00																					
Stratford-upon-Avon	a		22 10																					
Lapworth	a								22 46															
Dorridge	a				22 12				22 51								23 46							
Solihull	a	21 44			22 18				22 56								23 54							
Birmingham Moor Street	a	22 00			22 27				23 06								00 09							
Birmingham Snow Hill	a				22 35				23 14															
Rowley Regis	a																							
Cradley Heath	a																							
Stourbridge Junction 2	a																							
Kidderminster	a																							

§ London Underground Limited (Central Line) also operate services between South Ruislip and West Ruislip at frequent intervals

For complete services between Banbury and Birmingham, refer to Table 71

For principal services between London and Aylesbury refer to Table 114

Table 115

Sundays

13 December to 8 May

London - High Wycombe, Aylesbury, Oxford Parkway, Banbury, Stratford-upon-Avon, Birmingham Snow Hill and Kidderminster

Network Diagram - see first page of Table 114

	CH	CH	CH	CH	CH	CH	CH	CH	CH	CH	CH	CH	CH	CH	CH	CH	CH	CH	CH	CH	CH	CH				
	A	A	A	A		B		C								D										
London Marylebone 1.0	⊖					00 10	07 35	07 50																		
London Paddington 1.5	⊖																									
Wembley Stadium	d					00 19		07 59																		
Sudbury & Harrow Road	d																									
Sudbury Hill Harrow	d																									
Northolt Park	d					00 24		08 04																		
South Ruislip §	⊖					00 27		08 07																		
West Ruislip §	⊖					00 31		08 11																		
Denham	d					00 35		08 15																		
Denham Golf Club	d					00 38		08 18																		
Gerrards Cross 1	d					00 08	00 42	07 53	08 22		08 33			08 58	09a19				09 35			10 02	10a18			
Seer Green	d					00 46		08 27																		
Beaconsfield	d					00 15	00 50	07 59	08 30		08 39			09 06					09 41				10 10			
High Wycombe 1	d	00 05				00 21	00 56	08 05	08 36		08 45	←	08 59	09 12				09 34	09 47	09 59			10 16			
Saunderton	d	00 11				01 02		08 43			08 43		09 19						09 54					10 34		
Princes Risborough 2	d	00 18				00 31	01 09	08 14	→		08 53	09 01		09 24					10 01					10 25		
Monks Risborough	d	00 21				01 12					09 04								10 04							
Little Kimble	d	00 25				01 16					09 08								10 08							
Aylesbury	a	00 36				01 27					09 19								10 19							
Haddenham & Thame Parkway	d			00 06	00 38		08 21			09 00			09 31		09 40							10 32		10 40		
Bicester Village	d						08 34					09 22			09 53				10 22					10 53		
Islip	d	00 06					08 40												10 28							
Oxford Parkway	a	00 12					08 46					09 32			10 03				10 34					11 03	←	
Bicester North 2	d			00 19	00 51					09 10			09 45									10 24	10 45		10 45	
Kings Sutton	d				01 03					09 20													→		10 56	
Banbury	d			00a37	01a11					09 29			10a02		10 07							10 37			11 07	11 11
Leamington Spa 2	d									09 47					10 25							10 55			11 25	11 32
Warwick	d									09 51												10 59				11 38
Warwick Parkway	d									09 55					10 32							11 03				11 32
Hatton	d									10 00																11 45
Claverdon	d																									
Bearley	d																									
Wilmcote	d																									11 55
Stratford-upon-Avon Parkway	a																									11 57
Stratford-upon-Avon	a																									12 07
Lapworth	a									10 06																
Dorridge	a									10 10												11 12				
Solihull	a									10 16												10 44				11 18
Birmingham Moor Street	a									10 24												10 53				11 44
Birmingham Snow Hill	a									10 32												11 01				11 59
Rowley Regis	a																									
Cradley Heath	a																									
Stourbridge Junction 2	a																									
Kidderminster	a																									

§ London Underground Limited (Central Line) also operate services between South Ruislip and West Ruislip at frequent intervals

A From London Marylebone
B To Aylesbury
C From London Marylebone
D To Stratford-upon-Avon

For complete services between Banbury and Birmingham, refer to Table 71

For principal services between London and Aylesbury refer to Table 114

Table 115

Sundays

13 December to 8 May

London - High Wycombe, Aylesbury, Oxford Parkway, Banbury, Stratford-upon-Avon, Birmingham Snow Hill and Kidderminster

Network Diagram - see first page of Table 114

Table with 22 columns (CH) and 45 rows listing stations and their corresponding departure/arrival times. Stations include London Marylebone, London Paddington, Wembley Stadium, Sudbury & Harrow Road, Northolt Park, South Ruislip, West Ruislip, Denham, Gerrards Cross, Seer Green, Beaconsfield, High Wycombe, Princes Risborough, Aylesbury, Bicester North, Banbury, Leamington Spa, Warwick, Stratford-upon-Avon, Birmingham Moor Street, Birmingham Snow Hill, and Kidderminster.

§ London Underground Limited (Central Line) also operate services between South Ruislip and West Ruislip at frequent intervals

For complete services between Banbury and Birmingham, refer to Table 71

For principal services between London and Aylesbury refer to Table 114

Table 115

Sundays

13 December to 8 May

London - High Wycombe, Aylesbury, Oxford Parkway, Banbury, Stratford-upon-Avon, Birmingham Snow Hill and Kidderminster

Network Diagram - see first page of Table 114

	CH	CH	CH	CH	CH	CH	CH		CH	CH	CH	CH	CH	CH	CH	CH	CH	CH	CH	CH	CH	CH	
	◇	◇			◇	◇				◇	◇			◇	◇			◇	◇			◇	◇
London Marylebone 110 ⊖ d	13 13	13 35	13 40	13 43	13 46	14 05	14 10	14 13	14 35	14 40	14 43	14 46	15 05	15 10	15 13	15 35	15 40	15 43	15 46	16 05	16 10
London Paddington 115 ⊖ d																							
Wembley Stadium	d	13 22			13 55				14 22				14 55			15 22					15 55		
Sudbury & Harrow Road	d																						
Sudbury Hill Harrow	d																						
Northolt Park	d				14 00								15 00								16 00		
South Ruislip §	⊖ d				14 03								15 03								16 03		
West Ruislip §	⊖ d												15 07										
Denham	d				14 09								15 12								16 09		
Denham Golf Club	d				14 12																16 12		
Gerrards Cross 11	d	13 35		14 02	14a18				14 35			15 02	15a18		15 35					16 02	16a18		
Seer Green	d			14 07								15 07									16 07		
Beaconsfield	d	13 41	14 01	14 10					14 41	15 01	15 10				15 41	16 01	16 10						
High Wycombe 11	d	13 47	13 59	14 16		14 34			14 47	14 59	15 16			15 34	15 47	15 59	16 16					16 34	
Saunderton	d	13 54							14 54						15 54								
Princes Risborough 12	d	14 01		14 25					15 01		15 25				16 01		16 25						
Monks Risborough	d	14 04							15 04						16 04								
Little Kimble	d	14 08							15 08						16 08								
Aylesbury	a	14 19							15 19						16 19								
Haddenham & Thame Parkway	d			14 32	14 40							15 32	15 40				16 32	16 40					
Bicester Village	d		14 22		14 53				15 22				15 53			16 22	16 53						
Islip	d		14 28												16 28								
Oxford Parkway	a		14 34		15 03				15 32				16 03			16 34					17 03		
Bicester North 13	d		14 26	14 45						15 26	15 45					16 26	16 45						
Kings Sutton	d			14 56												16 56							
Banbury	d		14 39	15a02		15 07			15 39	16a02			16 07		16 39	17a02					17 07		
Leamington Spa 14	d		14 57			15 25	15 32		15 57				16 25		16 57						17 25		
Warwick	d		15 01			15 32	15 37		16 01				16 32		17 01						17 32		
Warwick Parkway	d		15 05						16 05						17 05								
Hatton	d						15 44																
Claverdon	d																						
Bearley	d																						
Wilmcote	d							15 54															
Stratford-upon-Avon Parkway	a							15 56															
Stratford-upon-Avon	a							16 06															
Lapworth	a																						
Dorridge	a		15 14						16 14							17 14							
Solihull	a		15 20			15 44			16 20				16 44		17 20						17 44		
Birmingham Moor Street	a		15 29			15 59			16 29				16 59		17 29						17 59		
Birmingham Snow Hill	a		15 37						16 37						17 37								
Rowley Regis	a																						
Cradley Heath	a																						
Stourbridge Junction 15	a																						
Kidderminster	a																						

§ London Underground Limited (Central Line) also operate services between South Ruislip and West Ruislip at frequent intervals

For complete services between Banbury and Birmingham, refer to Table 71

For principal services between London and Aylesbury refer to Table 114

Table 115

Sundays

13 December to 8 May

London - High Wycombe, Aylesbury, Oxford Parkway, Banbury, Stratford-upon-Avon, Birmingham Snow Hill and Kidderminster

Network Diagram - see first page of Table 114

	CH	CH	CH	CH	CH	CH	CH	CH	CH	CH	CH	CH	CH	CH	CH	CH	CH	CH	CH	CH	CH	CH
London Marylebone 110	d	16 13	16 35	16 40	16 43	16 46	17 05	17 10	17 13	17 35	17 40	17 43	17 46	18 05	18 10	18 13	18 35	18 40	18 43	18 46	19 05	
London Paddington 115	d																					
Wembley Stadium	d	16 22				16 55			17 22				17 55			18 22					18 55	
Sudbury & Harrow Road	d																					
Sudbury Hill Harrow	d																					
Northolt Park	d					17 00							18 00								19 00	
South Ruislip §	⊖					17 03							18 03								19 03	
West Ruislip §	⊖					17 07															19 07	
Denham	d					17 12							18 09								19 12	
Denham Golf Club	d												18 12									
Gerrards Cross 11	d	16 35			17 02	17a18			17 35			18 02	18a18			18 35				19 02	19a18	
Seer Green	d				17 07							18 07									19 07	
Beaconsfield	d	16 41		17 01	17 10				17 41		18 01	18 10				18 41		19 01		19 10		
High Wycombe 11	d	16 47	16 59		17 16			17 34	17 47	17 59		18 16		18 35		18 47	18 59			19 16		
Saunderton	d								17 54							18 54						
Princes Risborough 12	d	17 01			17 25				18 01			18 25				19 01				19 25		
Monks Risborough	d	17 04							18 04							19 04						
Little Kimble	d	17 08							18 08							19 08						
Aylesbury	a	17 19							18 19							19 19						
Haddenham & Thame Parkway	d				17 32		17 40					18 32		18 40						19 32		19 40
Bicester Village	d		17 22				17 53			18 22			18 53			19 22					19 53	
Islip	d																					
Oxford Parkway	a		17 32				18 03			18 32			19 03			19 32					20 03	
Bicester North 13	d			17 26	17 45					18 26	18 45									19 26	19 45	
Kings Sutton	d										18 56											
Banbury	d			17 39	18a02			18 07		18 39	19a02			19 07						19 39	20a02	
Leamington Spa 14	d	17 32							18 25		18 57			19 25	19 32					19 57		
Warwick	d	17 37			18 01						19 01				19 37					20 01		
Warwick Parkway	d				18 05				18 32		19 05			19 32						20 05		
Hatton	d	17 44													19 44							
Claverdon	d																					
Bearley	d																					
Wilmcote	d	17 54													19 54							
Stratford-upon-Avon Parkway	a	17 56													19 56							
Stratford-upon-Avon	a	18 06													20 06							
Lapworth	a																					
Dorridge	a			18 14						19 14										20 14		
Solihull	a			18 20				18 44		19 20				19 43						20 20		
Birmingham Moor Street	a			18 29				18 59		19 29				19 59						20 29		
Birmingham Snow Hill	a			18 37						19 37										20 37		
Rowley Regis	a																					
Cradley Heath	a																					
Stourbridge Junction 15	a																					
Kidderminster	a																					

§ London Underground Limited (Central Line) also operate services between South Ruislip and West Ruislip at frequent intervals

For complete services between Banbury and Birmingham, refer to Table 71

For principal services between London and Aylesbury refer to Table 114











Table 115

Sundays

13 December to 8 May

London - High Wycombe, Aylesbury, Oxford Parkway, Banbury, Stratford-upon-Avon, Birmingham Snow Hill and Kidderminster

Network Diagram - see first page of Table 114

	CH	CH	CH	CH	CH	CH	CH	CH	CH	CH	CH	CH	CH	CH	CH	CH	CH	CH	CH	CH	CH	CH	CH	CH	CH	CH	CH	
	◇	◇	◇	◇	◇	◇	◇	◇	◇	◇	◇	◇	◇	◇	◇	◇	◇	◇	◇	◇	◇	◇	◇	◇	◇	◇	◇	
London Marylebone  d	19 10	19 13	19 35	19 40	19 43	19 46	20 05	20 10	20 13	20 35	20 40	20 43	20 46	21 05	21 10	21 13	21 35	21 40	21 45	22 08	22 15	22 40				
London Paddington  d																												
Wembley Stadium.....	d	19 22				19 55				20 22				20 55			21 22				21 54							
Sudbury & Harrow Road.....	d																											
Sudbury Hill Harrow.....	d																											
Northolt Park.....	d					20 00								21 00							21 59							
South Ruislip §.....	⊖					20 03								21 03							22 03							
West Ruislip  §.....	⊖													21 07							21 55							
Denham.....	d					20 09								21 12							22 08							
Denham Golf Club.....	d					20 12															22 11							
Gerrards Cross 	d	19 35			20 02	20a18				20 35			21 02	21a19			21 35			22 02	22 15						22 59	
Seer Green.....	d					20 07								21 07							22 07							
Beaconsfield.....	d	19 41		20 01	20 10					20 41		21 01	21 10				21 41			22 10	22 21						23 05	
High Wycombe  d	19 34	19 47	19 59		20 16					20 34	20 47	20 59		21 16			21 34	21 47	21 59	22 16	22 27	22 34				23 11		
Saunderton.....	d	19 54								20 54							21 54			22 16	22 27	22 34				23 11		
Princes Risborough  d	20 01				20 25					21 01				21 25			22 01			22 25	22 40					23 20		
Monks Risborough.....	d	20 04								21 04							22 04			22 28	22 43					23 27		
Little Kimble.....	d	20 08								21 08							22 08			22 33	22 47					23 27		
Aylesbury	a	20 19								21 19							22 19			22 58	23 13					23 27		
Haddenham & Thame Parkway.....	d				20 32		20 40						21 32		21 40					22 32						22 54	23 27	
Bicester Village.....	d			20 22			20 53					21 22			21 53				22 22							23 09		
Islip.....	d			20 28															22 28							23 09		
Oxford Parkway.....	a			20 34			21 03					21 32					22 03			22 34						23 20		
Bicester North  d				20 26	20 45							21 26	21 45							22 45		22 56				23 40		
Kings Sutton.....	d				20 56																22 56					23 52		
Banbury	d	20 07		20 39	21a02					21 07			21 39	22a02			22 07			23a04		23 09				00a01		
Leamington Spa  d	20 25			20 57						21 25				21 57			22 25									23 27		
Warwick.....	d			21 01										22 01			22 29									23 31		
Warwick Parkway.....	d	20 32		21 05						21 32				22 05			22 34									23 34		
Hatton.....	d			21 10													22 40									23 34		
Claverdon.....	d																											
Bearley.....	d																											
Wilmcote.....	d																											
Stratford-upon-Avon Parkway.....	a																											
Stratford-upon-Avon	a																											
Lapworth.....	a			21 15													22 45											
Dorridge.....	a			21 20									22 14				22 50									23 44		
Solihull.....	a	20 44		21 28					21 44				22 20				22 57									23 49		
Birmingham Moor Street	a	20 59		21 37					21 59				22 29				23 06									23 58		
Birmingham Snow Hill  a				21 45									22 37				23 14								00 07			
Rowley Regis.....	a																											
Cradley Heath.....	a																											
Stourbridge Junction  a																												
Kidderminster	a																											

§ London Underground Limited (Central Line) also operate services between South Ruislip and West Ruislip at frequent intervals

For complete services between Banbury and Birmingham, refer to Table 71

For principal services between London and Aylesbury refer to Table 114

Table 115R

Mondays to Fridays

14 December to 13 May

**Kidderminster, Birmingham Snow Hill,
Stratford-upon-Avon, Banbury, Oxford Parkway,
Aylesbury, High Wycombe - London**

Network Diagram - see first page of Table 114

Miles	Miles	Miles		CH	CH	CH	CH	CH	CH	CH	CH	CH	CH	CH	CH	CH	CH	CH	CH	CH	CH	CH	CH		
										◇	◇				A	B	◇	◇	◇		A	B	◇		
—	—	—	Kidderminster	d																					
—	—	—	Stourbridge Junction	d																					
—	—	—	Cradley Heath	d																					
—	—	—	Rowley Regis	d																					
0	—	—	Birmingham Snow Hill	d																					
0%	—	—	Birmingham Moor Street	d						05 15										05 42					
7%	—	—	Solihull	d						05 24										05 51					
10%	—	—	Dorridge	d																05 56					
13	—	—	Lapworth	d																					
—	—	0	Stratford-upon-Avon	d																					
—	—	—	Stratford-upon-Avon Parkway	d																					
—	—	2%	Wilmcote	d																					
—	—	4%	Bearley	d																					
—	—	7%	Claverdon	d																					
17%	—	9%	Hatton	d																					
20	—	12	Warwick Parkway	d						05 36										06 05					
21%	—	13%	Warwick	d																06 08					
23%	—	15%	Leamington Spa	d						05 41										06 13					
43%	—	—	Banbury	d			05 15			05 59							06 10			06 31					
46%	—	—	Kings Sutton	d			05 21													06 36					
57%	—	—	Bicester North	d			05 32			06 12							06 25			06 46					
—	0	—	Oxford Parkway	d						05 42							06 12			06 31			06 47		
—	—	—	Islip	d																					
—	8%	—	Bicester Village	d						05 52							06 21			06 40			06 56		
70%	—	—	Haddenham & Thame Parkway	d			05 45			06 06	06 23									06 37			07 08		
—	22½	—	Aylesbury	d	05 02	05 12		05 35					06 05		06 21	06 24						06 53	06 56	06 44	
—	27	—	Little Kimble	d	05 11			05 44					06 14										06 53		
—	28½	—	Monks Risborough	d	05 15			05 48					06 18										06 57		
76	30	—	Princes Risborough	d	05 20	05 29		05 53		06 13			06 23							06 45			07 01	07 15	
79%	—	—	Saunderton	d	05 25					06 18													07 06		
84%	—	—	High Wycombe	d	05 31	05 39	05 59	06 03	06 10	06 25			06 39				06 44	06 55			07 08		07 13	07 24	
89	—	—	Beaconsfield	d	05 38	05 45		06 10	06 17	06 31							06 51	07 03					07 20	07 30	
90%	—	—	Seer Green	d	05 41			06 13					06 46								07 16				
93%	—	—	Gerrards Cross	d	05 46	05 51		06 18	06 23	06 37			06 51				06 57				07 21			07 26	
95	—	—	Denham Golf Club	d	05 49			06 26																07 29	
96	—	—	Denham	d	05 52	05 56		06 29					06 55								07 25				
98%	—	—	West Ruislip §	⊖	06 01					06 48							07 03								
100%	—	—	South Ruislip §	⊖	06 05			06 35				07 01											07 31		
102%	—	—	Northolt Park	d	06 09			06 39			06 54										07 34				
103%	—	—	Sudbury Hill Harrow	d							06 57														
104	—	—	Sudbury & Harrow Road	d							07 00														
105½	—	—	Wembley Stadium	d	06 14	06 06		06 30	06 44								07 11						07 41		
—	—	—	London Paddington 1.9	⊖ a																					
112	—	—	London Marylebone 1.0	⊖ a	06 25	06 19	06 30	06 43	06 57	07 00	07 03	07 16	07 19		07 22	07 22	07 23	07 28	07 30	07 35	07 49	07 53	07 53	07 56	07 57

§ London Underground Limited (Central Line) also operate services between South Ruislip and West Ruislip at frequent intervals
 A until 23 December. From Aylesbury Vale Parkway
 B from 24 December. From Aylesbury Vale Parkway

For complete services between Banbury and Birmingham, refer to Table 71

For principal services between London and Aylesbury refer to Table 114

Table 115R

Mondays to Fridays

14 December to 13 May

**Kidderminster, Birmingham Snow Hill,
Stratford-upon-Avon, Banbury, Oxford Parkway,
Aylesbury, High Wycombe - London**

Network Diagram - see first page of Table 114

	CH	CH	CH	CH	CH	CH	CH	CH	CH	CH	CH	CH	CH	CH	CH	CH	CH	CH	CH	CH	CH	CH	CH	CH	CH
	◇					◇	A	B		◇	◇					◇	A	B	◇			◇	◇		
Kidderminster	d										06 09														
Stourbridge Junction	d										06 18											06 38			
Cradley Heath	d																								
Rowley Regis	d										06 30											06 50			
Birmingham Snow Hill	d										06 50														
Birmingham Moor Street	d	06 10									06 28	06 55										07 11			
Solihull	d	06 19									06 38	07 04										07 20			
Dorridge	d	06 24									06 50											07 27			
Lapworth	d																								
Stratford-upon-Avon	d	06 06																							
Stratford-upon-Avon Parkway	d	06 10																							
Wilmcote	d	06 14																							
Bearley	d																								
Claverdon	d	06 21																							
Hatton	d	06 32																							
Warwick Parkway	d	06 34									06 59	07 18										07 37			
Warwick	d	06 40									07 02														
Leamington Spa	d	06 41	06a45								07 06	07 24										07 44			
Banbury	d	06 59									07 24											08 03			
Kings Sutton	d																								
Bicester North	d	07 11				07 17					07 39											08 16			
Oxford Parkway	d						07 24										07 53							08 08	08 27
Islip	d																							08 12	
Bicester Village	d						07 34										08 02							08 20	08 36
Haddenham & Thame Parkway	d					07 30					07 51						08 14								
Aylesbury	d						07 25	07 28					07 46									07 57	08 00		
Little Kimble	d												07 55												
Monks Risborough	d												07 59												
Princes Risborough	d				07 25					07 50			08a05				08 08	08 21						08 39	08 51
Saunderton	d																08 13							08 44	
High Wycombe	d				07 36	07 44				07 59						08 11	08 19	08 30				08 36		08 40	08 50
Beaconsfield	d					07 51				08 06						08 18	08 26							08 47	08 57
Seer Green	d					07 43										08 21								08 50	
Gerrards Cross	d					07 49	07 57									08 26	08 32						08 48	08 55	09 03
Denham Golf Club	d															08 29							08 51		
Denham	d					07 53										08 32							08 54		
West Ruislip	d					07 42										08 27								09 02	
South Ruislip	d					07 46										08 31								08 59	
Northolt Park	d					07 50										08 35								09 03	
Sudbury Hill Harrow	d					07 53																			
Sudbury & Harrow Road	d					07 56																			
Wembley Stadium	d					08 04																	08 54		09 11
London Paddington	a																								
London Marylebone	a	08 02	08 09	08 16	08 19	08 20	08 25	08 25	08 29	08 32	08 33		08 51		08 55	09 12	08 56	09 00	09 00	09 06	09 20	09 24	09 27	09 28	

§ London Underground Limited (Central Line) also operate services between South Ruislip and West Ruislip at frequent intervals
A until 23 December. From Aylesbury Vale Parkway
B from 24 December. From Aylesbury Vale Parkway

For complete services between Banbury and Birmingham, refer to Table 71

For principal services between London and Aylesbury refer to Table 114

Table 115R

Mondays to Fridays

14 December to 13 May

**Kidderminster, Birmingham Snow Hill,
Stratford-upon-Avon, Banbury, Oxford Parkway,
Aylesbury, High Wycombe - London**

Network Diagram - see first page of Table 114

	CH	CH	CH	CH	CH	CH	CH	CH	CH	CH	CH	CH	CH	CH	CH	CH	CH	CH	CH	CH	CH	CH				
	◇	◇				◇	◇					◇		◇		◇	◇	◇	◇	◇			◇			
Kidderminster	d	07 05				07 30										08 09										
Stourbridge Junction §	d	07 14				07 38										08 23										
Cradley Heath	d	07 22				07 44										08 29										
Rowley Regis	d	07 29				07 51										08 35										
Birmingham Snow Hill	d	07 50				08 07							08 22		08 52						09 12					
Birmingham Moor Street	d	07 55				08 10							08 25		08 55						09 15		09 55			
Solihull	d	08 04				08 19							08 37		09 07						09 24		10 04			
Dorridge	d					08 24							08 52								09 29					
Lapworth	d																									
Stratford-upon-Avon	d	07 33														09 00										
Stratford-upon-Avon Parkway	d	07 37														09 04										
Wilmcote	d	07 41														09 07										
Bearley	d															09 11										
Claverdon	d	07 49														09 16										
Hatton	d	07 55														09 21										
Warwick Parkway	d	08 00	08 16			08 34							09 02		09 19						09 39		10 16			
Warwick	d	08 03				08 37							09 06		09 27						09 42					
Leamington Spa §	d	08 08	08 22			08 42							09 12		09 25	09a34					09 46		10 22			
Banbury	d	08 26	08 40			09 00			09 05				09 30		09 44						10 05		10 40			
Kings Sutton	d	08 31							09 10																	
Bicester North §	d	08 41				09 13			09 21				09 42								10 18					
Oxford Parkway	d					08 50			09 22									09 45		09 53		10 17				
Islip	d																	09 49								
Bicester Village	d					08 59			09 31									09 57		10 02		10 26				
Haddenham & Thame Parkway	d	08 52				09 11			09 43				09 53							10 14		10 38				
Aylesbury	d		08 49										09 33										10 30			
Little Kimble	d		08 58										09 41													
Monks Risborough	d		09 02										09 45										10 41			
Princes Risborough §	d		09a08			09 18			09 38				09 49								10 21		10 45			
Saunderton	d												09 54										10 50			
High Wycombe §	d	09 05			09 11	09 27			09 36	09 48	09 56	10 03	10 07							10 20	10 30		10 57			
Beaconsfield	d				09 18				09 43		10 03									10 26	10 36		11 03			
Seer Green	d				09 21				09 46														11 06			
Gerrards Cross §	d			09 20	09 26			09 42	09 51	09 58										10 32	10 42		10 49			
Denham Golf Club	d							09 45															10 52			
Denham	d			09 24				09 55												10 36			10 55			
West Ruislip §	⊖				09 33								10 29										11 05			
South Ruislip §	⊖			09 30					10 00											10 41						
Northolt Park	d				09 39		09 54						10 35										11 11			
Sudbury Hill Harrow	d			09 34									10 38										11 14			
Sudbury & Harrow Road	d												10 41													
Wembley Stadium	d			09 39			09 59													10 48			11 18			
London Paddington §	⊖																									
London Marylebone §	⊖	a	09 35	09 38		09 52	09 55	09 56	09 59	10 11	10 18	10 21	10 27	10 55	10 36		10 40		10 43	10 59	11 05	11 08	11 18	11 32	11 36	11 40

§ London Underground Limited (Central Line) also operate services between South Ruislip and West Ruislip at frequent intervals

For complete services between Banbury and Birmingham, refer to Table 71

For principal services between London and Aylesbury refer to Table 114

Table 115R

Mondays to Fridays

14 December to 13 May

**Kidderminster, Birmingham Snow Hill,
Stratford-upon-Avon, Banbury, Oxford Parkway,
Aylesbury, High Wycombe - London**

Network Diagram - see first page of Table 114

	CH	CH	CH	CH	CH	CH	CH	CH	CH	CH	CH	CH	CH	CH	CH	CH	CH	CH	CH	CH	CH	CH
	◇	◇		◇		◇			◇	◇	◇		◇		◇		◇	◇	◇		◇	◇
Kidderminster	d																					
Stourbridge Junction §	d																					
Cradley Heath	d																					
Rowley Regis	d																					
Birmingham Snow Hill	d			10 12									11 12								12 12	
Birmingham Moor Street	d			10 15					10 55				11 15								12 15	
Solihull	d			10 24					11 04				11 24								12 24	
Dorridge	d			10 29									11 29								12 29	
Lapworth	d																					
Stratford-upon-Avon	d				10 37																	12 40
Stratford-upon-Avon Parkway	d				10 41																	12 44
Wilmcote	d				10 44																	12 47
Bearley	d				10 48																	
Claverdon	d				10 53																	
Hatton	d				10 58																	12 58
Warwick Parkway	d			10 39					11 16				11 39								12 16	
Warwick	d			10 42	11 04								11 42								12 39	
Leamington Spa §	d			10 46	11 11				11 23				11 46								12 42	13 04
Banbury	d			10 44	11 04				11 40				11 45	12 04							12 40	
Kings Sutton	d			10 50																	12 44	13 04
Bicester North §	d			11 01	11 16								12 01	12 16								13 00
Oxford Parkway	d	10 47					11 13						11 47								12 47	
Islip	d																					13 17
Bicester Village	d	10 56					11 22						11 56								12 26	
Haddenham & Thame Parkway	d			11 13			11 37						12 13									13 12
Aylesbury	d								11 29												12 30	
Little Kimble	d								11 37													
Monks Risborough	d								11 41												12 41	
Princes Risborough §	d			11 20					11 45				12 20								12 45	
Saunderton	d								11 50												12 50	
High Wycombe §	d		11 20	11 30			11 51		11 56	12 10			12 19	12 30							12 57	13 10
Beaconsfield	d		11 26	11 36					12 02				12 25	12 36							13 03	13 19
Seer Green	d								12 05												13 06	13 29
Gerrards Cross §	d		11 32	11 42				11 49	12 10				12 31	12 42							12 49	13 11
Denham Golf Club	d							11 52													12 52	13 25
Denham	d		11 36					11 55													12 55	13 35
West Ruislip § §	⊖							12 05													13 05	13 41
South Ruislip §	⊖		11 41										12 38									13 38
Northolt Park	d							12 11													13 11	14 05
Sudbury Hill Harrow	d							12 14													13 14	14 08
Sudbury & Harrow Road	d																					14 05
Wembley Stadium	d		11 48					12 18					12 45								13 18	14 08
London Paddington §	⊖																					14 18
London Marylebone §	⊖	11 46	11 59	12 05	12 08		12 18	12 32	12 35	12 43	12 46	12 58	13 05	13 08		13 18	13 32	13 35	13 41	13 46	13 58	14 05

§ London Underground Limited (Central Line) also operate services between South Ruislip and West Ruislip at frequent intervals

For complete services between Banbury and Birmingham, refer to Table 71

For principal services between London and Aylesbury refer to Table 114

Table 115R

Mondays to Fridays

14 December to 13 May

**Kidderminster, Birmingham Snow Hill,
Stratford-upon-Avon, Banbury, Oxford Parkway,
Aylesbury, High Wycombe - London**

Network Diagram - see first page of Table 114

	CH	CH	CH	CH	CH	CH	CH	CH	CH	CH	CH	CH	CH	CH	CH	CH	CH	CH	CH	CH	CH	CH	CH
Kidderminster	d																						
Stourbridge Junction	d																						
Cradley Heath	d																						
Rowley Regis	d																						
Birmingham Snow Hill	d						13 12									14 12							
Birmingham Moor Street	d		12 55				13 15				13 55					14 15						14 55	
Solihull	d		13 04				13 24				14 04					14 24						15 04	
Dorridge	d						13 29									14 29							
Lapworth	d																						
Stratford-upon-Avon	d															14 37							
Stratford-upon-Avon Parkway	d															14 41							
Wilmcote	d															14 44							
Bearley	d															14 48							
Claverdon	d															14 53							
Hatton	d															14 58							
Warwick Parkway	d		13 16				13 39				14 16					14 39						15 16	
Warwick	d						13 42									14 42							
Leamington Spa	d		13 22				13 46				14 22					14 46		15 05				15 22	
Banbury	d		13 40				13 45	14 04			14 40					14 45	15 04					15 40	15 45
Kings Sutton	d						13 50																
Bicester North	d						14 01	14 16								15 01	15 16						16 01
Oxford Parkway	d							14 17										15 17				15 42	
Islip	d																						
Bicester Village	d							14 26										15 26				15 52	
Haddenham & Thame Parkway	d						14 13									15 13							16 13
Aylesbury	d	13 29									14 29											15 29	
Little Kimble	d	13 37									14 37												
Monks Risborough	d	13 41									14 41											15 40	
Princes Risborough	d	13 45					14 20				14 45					15 20						15 45	16 20
Saunderton	d	13 50									14 50											15 50	
High Wycombe	d	13 57	14 10				14 19	14 30			14 57	15 10				15 30					15 57	16 10	16 20
Beaconsfield	d	14 03					14 25	14 36			15 03					15 25					16 03	16 10	16 27
Seer Green	d	14 06									15 06										16 06		16 36
Gerrards Cross	d	13 49	14 11				14 31	14 42			14 49	15 11				15 31					15 49	16 11	16 33
Denham Golf Club	d	13 52									14 52										15 52		16 36
Denham	d	13 55									14 55										15 55		16 39
West Ruislip	⊖	14 05									15 05										16 05		16 53
South Ruislip	⊖						14 38									15 38					16 19		
Northolt Park	d	14 11									15 11										16 11		
Sudbury Hill Harrow	d	14 14									15 14										16 14		
Sudbury & Harrow Road	d																						
Wembley Stadium	d	14 18					14 45				15 18					15 45					16 08	16 18	17 02
London Paddington	⊖																						
London Marylebone	⊖	a	14 32	14 35	14 41	14 46	14 58	15 05	15 08	15 18	15 32	15 35	15 38	15 41	15 58		16 05	16 08		16 21	16 31	16 39	16 42

⊖ London Underground Limited (Central Line) also operate services between South Ruislip and West Ruislip at frequent intervals

For complete services between Banbury and Birmingham, refer to Table 71

For principal services between London and Aylesbury refer to Table 114

Table 115R

Mondays to Fridays

14 December to 13 May

**Kidderminster, Birmingham Snow Hill,
Stratford-upon-Avon, Banbury, Oxford Parkway,
Aylesbury, High Wycombe - London**

Network Diagram - see first page of Table 114

	CH	CH	CH	CH	CH	CH	CH	CH	CH	CH	CH	CH	CH	CH	CH	CH	CH	CH	CH	CH	CH	CH	
	◇	◇			◇	◇			◇				◇		◇	◇		◇		◇	◇		◇
Kidderminster	d																						
Stourbridge Junction	d																						
Cradley Heath	d																						
Rowley Regis	d																						
Birmingham Snow Hill	d	15 12							16 12						16 52					17 07			
Birmingham Moor Street	d	15 15			15 55				16 15						16 55					17 10			
Solihull	d	15 24			16 04				16 24						17 04					17 19			
Dorridge	d	15 29							16 29											17 26			
Lapworth	d																						
Stratford-upon-Avon	d																						
Stratford-upon-Avon Parkway	d																						
Wilmcote	d																						
Bearley	d																						
Claverdon	d																						
Hatton	d																						
Warwick Parkway	d	15 39			16 16				16 39						17 16					17 36			
Warwick	d	15 42							16 42						17 19					17 39			
Leamington Spa	d	15 46			16 22				16 46						17 23					17 43			
Banbury	d	16 04			16 40			16 44	17 04						17 41				17 45	18 01			
Kings Sutton	d							16 50											17 50				
Bicester North	d	16 16						17 01	17 16										18 01	18 14			
Oxford Parkway	d		16 17			16 45									17 29					18 09			
Islip	d					16 48														18 13			
Bicester Village	d		16 26			16 56									17 38					18 22			
Haddenham & Thame Parkway	d		16 38					17 14							17 50					18 13	18 25		
Aylesbury	d				16 29					17 26												18 26	
Little Kimble	d				16 37					17 34												18 34	
Monks Risborough	d				16 41					17 38												18 38	
Princes Risborough	d				16 45				17 21	17a47					17 57					18 21		18a47	
Saunderton	d				16 50				17 26											18 26			
High Wycombe	d	16 51	16 54	16 58	17 10			17 20	17 33				17 51	18 06	18 11		18 20	18 33	18 38				18 51
Beaconsfield	d		17 04					17 27	17 39				17 58				18 28		18 44				18 58
Seer Green	d			17 07									18 01										19 01
Gerrards Cross	d			17 04	17 12			17 27	17 33	17 45			17 54	18 06					18 34	18 43			18 55
Denham Golf Club	d								17 36										18 37				19 06
Denham	d				17 16				17 39				17 58						18 40				18 59
West Ruislip	⊖								17 44								18 29						
South Ruislip	⊖			17 12	17 21			17 35					18 04	18 14			18 33						19 05
Northolt Park	d			17 16									18 08										19 09
Sudbury Hill Harrow	d							17 40									18 38						
Sudbury & Harrow Road	d																						
Wembley Stadium	d		17 08	17 22				17 53					18 14				18 42	18 51					19 14
London Paddington	⊕ a																						
London Marylebone	⊕ a	17 11	17 21	17 35	17 39	17 42	17 44	17 55	18 07	18 10	18 13		18 29	18 33		18 34	18 40	18 57	19 04	19 08	19 11	19 12	19 27

⊖ London Underground Limited (Central Line) also operate services between South Ruislip and West Ruislip at frequent intervals

For complete services between Banbury and Birmingham, refer to Table 71

For principal services between London and Aylesbury refer to Table 114

Table 115R

Mondays to Fridays

14 December to 13 May

**Kidderminster, Birmingham Snow Hill,
Stratford-upon-Avon, Banbury, Oxford Parkway,
Aylesbury, High Wycombe - London**

Network Diagram - see first page of Table 114

	CH	CH	CH	CH	CH	CH	CH	CH	CH	CH	CH	CH	CH	CH	CH	CH	CH	CH	CH	CH	CH	CH	CH	CH		
	◇	◇	◇		◇		◇	◇	◇					◇	◇	◇	◇	◇				◇	◇	◇		
Kidderminster	d																									
Stourbridge Junction	d																									
Cradley Heath	d																									
Rowley Regis	d																									
Birmingham Snow Hill	d		17 52						18 12							18 40					19 14					
Birmingham Moor Street	d		17 55						18 15							18 43					19 17					
Solihull	d		18 06						18 24							18 52					19 26					
Dorridge	d		18 12						18 29							18 57					19 31					
Lapworth	d								18 34												19 35					
Stratford-upon-Avon	d	17 36							19 12																	
Stratford-upon-Avon Parkway	d	17 40							19 16																	
Wilmcote	d	17 43							19 20																	
Bearley	d	17 47							19 24																	
Claverdon	d	17 52							19 29																	
Hatton	d	17 57							18 40	19a36											19 41					
Warwick Parkway	d		18 22						18 45							19 07					19 46					
Warwick	d								18 48												19 49					
Leamington Spa	d		18 08	18 28					18 53							19 12					19 54					
Banbury	d	18 27	18 45						19 12							19 30					20 12					
Kings Sutton	d								19 17																	
Bicester North	d		18 43	18 57			19 03		19 28							19 46					20 25			20 30		
Oxford Parkway	d	18 29						19 09	19 09							19 29					20 08			20 31		
Islip	d																				20 11					
Bicester Village	d	18 38						19 18	19 18							19 39					20 19			20 40		
Haddenham & Thame Parkway	d	18 50					19 15		19 40							19 52							20 42	20 52		
Aylesbury	d																									
Little Kimble	d											19 13									20 09					
Monks Risborough	d																				20 18					
Princes Risborough	d	18 57					19 22														20 22					
Saunderton	d						19 27														20 26			20 35		
High Wycombe	d	19 06					19 27	19 34								20 04					20 26			20 35		
Beaconsfield	d				19 20		19 34									20 04					20 26			20 35		
Seer Green	d				19 27		19 34									20 13					20 24			20 35		
Gerrards Cross	d				19 30											20 17					20 27			20 35		
Denham Golf Club	d				19 35											20 24					20 27			20 35		
Denham	d				19 35											20 27					20 27			20 35		
West Ruislip	d				19 35											20 32					20 32			20 35		
South Ruislip	d				19 35											20 32					20 32			20 35		
Northolt Park	d				19 35											20 32					20 32			20 35		
Sudbury Hill Harrow	d				19 35											20 32					20 32			20 35		
Sudbury & Harrow Road	d				19 35											20 32					20 32			20 35		
Wembley Stadium	d				19 35											20 32					20 32			20 35		
London Paddington	a				19 35											20 32					20 32			20 35		
London Marylebone	a	19 33	19 41	19 44	19 56	20 02	20 07	20 08	20 15	20 23		20 31	20 34	20 37		20 43	21 02			21 07	21 12	21 32	21 35	21 38	21 58	22 06

§ London Underground Limited (Central Line) also operate services between South Ruislip and West Ruislip at frequent intervals

For complete services between Banbury and Birmingham, refer to Table 71

For principal services between London and Aylesbury refer to Table 114

Table 115R

Mondays to Fridays

14 December to 13 May

**Kidderminster, Birmingham Snow Hill,
Stratford-upon-Avon, Banbury, Oxford Parkway,
Aylesbury, High Wycombe - London**

Network Diagram - see first page of Table 114

	CH ◇	CH ◇	CH	CH ◇		CH ◇	CH ◇	CH ◇	CH ◇	CH ◇	CH ◇	CH ◇	CH ◇	CH ◇	CH ◇																								
Kidderminster	d																																						
Stourbridge Junction	d																																						
Cradley Heath	d																																						
Rowley Regis	d																																						
Birmingham Snow Hill	d	20 15							21 15																														
Birmingham Moor Street	d	20 18							21 18																														
Solihull	d	20 27							21 27																														
Dorridge	d	20 32							21 32																														
Lapworth	d								21 36																														
Stratford-upon-Avon	d														21 39	23 15																							
Stratford-upon-Avon Parkway	d														21 43																								
Wilmcote	d														21 47																								
Bearley	d																																						
Claverdon	d														21 54																								
Hatton	d								21 42						21 59																								
Warwick Parkway	d	20 42							21 47																														
Warwick	d	20 45							21 50						22 06	23 34																							
Leamington Spa	d	20 50							21 55						22 10	23 39																							
Banbury	d	21 13							21 45	22 13					22 30	23a57																							
Kings Sutton	d														22 35																								
Bicester North	d	21 25							22 00	22 25					22 46																								
Oxford Parkway	d		21 21				21 43						22 21		22 45																							23 21	
Islip	d						21 47								22 48																								
Bicester Village	d		21 30				21 55						22 30		22 56																							23 30	
Haddenham & Thame Parkway	d						22 07			22 12			22 42		22 59	23 08																					23 43		
Aylesbury	d				21 24																																	23 16	
Little Kimble	d				21 33																																23 24		
Monks Risborough	d				21 37																																23 28		
Princes Risborough	d				21 47				22 19				22 49		23 07	23 15																					23 32		
Saunderton	d				21 52								22 54																								23 50		
High Wycombe	d	21 45			21 58	22 21			22 29	22 45			22 50	23 00	23 05	23 17	23 24																				23 55		
Beaconsfield	d				22 05				22 35				22 57	23 07	23 11	23 24	23 30																				23 42		
Seer Green	d				22 08								23 00		23 14		23 33																				00a04		
Gerrards Cross	d				22 01	22 13			22 41				23 05	23 12	23 19	23 30	23 38																				23 48		
Denham Golf Club	d				22 04								23 08		23 22																						23 54		
Denham	d				22 07								23 11		23 25		23 42																						
West Ruislip	⊖ d				22 12										23 29		23 47																						
South Ruislip	⊖ d					22 21			22 48						23 33																								
Northolt Park	d				22 18										23 37		23 53																						
Sudbury Hill Harrow	d																																						
Sudbury & Harrow Road	d																																						
Wembley Stadium	d				22 23	22 28	22 39		22 55			23 21		23 42		23 58																							
London Paddington	⊖ a																																						
London Marylebone	⊖ a	22 12	22 18	22 36	22 42	22 54			23 08	23 12	23 35	23 36	23 55	23 58	00 11																						00 17		

⊖ London Underground Limited (Central Line) also operate services between South Ruislip and West Ruislip at frequent intervals
A To Oxford

For complete services between Banbury and Birmingham, refer to Table 71

For principal services between London and Aylesbury refer to Table 114

Table 115R

Saturdays

19 December to 14 May

**Kidderminster, Birmingham Snow Hill,
Stratford-upon-Avon, Banbury, Oxford Parkway,
Aylesbury, High Wycombe - London**

Network Diagram - see first page of Table 114

	CH	CH	CH	CH	CH	CH	CH	CH	CH	CH	CH	CH	CH	CH	CH	CH	CH	CH	CH	CH	CH	CH	
Kidderminster	d																						
Stourbridge Junction	d																						
Cradley Heath	d																						
Rowley Regis	d																						
Birmingham Snow Hill	d																						
Birmingham Moor Street	d																						
Solihull	d																						
Dorridge	d																						
Lapworth	d																						
Stratford-upon-Avon	d																						
Stratford-upon-Avon Parkway	d																						
Wilmcote	d																						
Bearley	d																						
Claverdon	d																						
Hatton	d																						
Warwick Parkway	d																						
Warwick	d																						
Leamington Spa	d																						
Banbury	d																						
Kings Sutton	d																						
Bicester North	d																						
Oxford Parkway	d																						
Islip	d																						
Bicester Village	d																						
Haddenham & Thame Parkway	d																						
Aylesbury	d																						
Little Kimble	d																						
Monks Risborough	d																						
Princes Risborough	d																						
Saunderton	d																						
High Wycombe	d																						
Beaconsfield	d																						
Seer Green	d																						
Gerrards Cross	d																						
Denham Golf Club	d																						
Denham	d																						
West Ruislip	d																						
South Ruislip	d																						
Northolt Park	d																						
Sudbury Hill Harrow	d																						
Sudbury & Harrow Road	d																						
Wembley Stadium	d																						
London Paddington	d																						
London Marylebone	d																						

§ London Underground Limited (Central Line) also operate services between South Ruislip and West Ruislip at frequent intervals

For complete services between Banbury and Birmingham, refer to Table 71

For principal services between London and Aylesbury refer to Table 114

Table 115R

Saturdays

19 December to 14 May

**Kidderminster, Birmingham Snow Hill,
Stratford-upon-Avon, Banbury, Oxford Parkway,
Aylesbury, High Wycombe - London**

Network Diagram - see first page of Table 114

	CH	CH	CH	CH	CH	CH	CH	CH	CH	CH	CH	CH	CH	CH	CH	CH	CH	CH	CH	CH	CH	CH			
	◇			◇	◇		◇		◇				◇	◇		◇				◇	◇				
Kidderminster	d			08 13									09 10												
Stourbridge Junction §	d			08 24									09 20												
Cradley Heath	d			08 30																					
Rowley Regis	d			08 36									09 31												
Birmingham Snow Hill	Ⓜ			08 53			09 12						09 51			10 12									
Birmingham Moor Street	d			08 56			09 15						09 55			10 15					10 55				
Solihull	d			09 05			09 24						10 04			10 24					11 04				
Dorridge	d						09 29									10 29									
Lapworth	d																								
Stratford-upon-Avon	d															10 40									
Stratford-upon-Avon Parkway	d															10 44									
Wilmcote	d															10 47									
Bearley	d															10 51									
Claverdon	d															10 56									
Hatton	d															11 02									
Warwick Parkway	d			09 16			09 39						10 18			10 39					11 16				
Warwick	d						09 42									10 42					11 08				
Leamington Spa §	d			09 22			09 46						10 24			10 46					11 15				
Banbury	d			09 40			09 44	10 04					10 24	10 43		10 48	11 04				11 39	11 43			
Kings Sutton	d						09 49						10 31												
Bicester North §	d						10 00	10 16					10 42			11 02	11 16					12 00			
Oxford Parkway	d	09 15				09 48				10 15				10 49				11 17				11 48			
Islip	d	09 18								10 18															
Bicester Village	d	09 26				09 57				10 26				10 58				11 26				11 57			
Haddenham & Thame Parkway	d	09 38				10 13				10 38						11 14						12 13			
Aylesbury	d			09 29								10 29									11 30				
Little Kimble	d			09 37								10 37													
Monks Risborough	d			09 41								10 41									11 41				
Princes Risborough §	d			09 45			10 20					10 45				11 21					11 45	12 20			
Saunderton	d			09 50								10 50									11 50				
High Wycombe §	d	09 51		09 57	10 14		10 30			10 51		10 57	11 10	11 18		11 31			11 51		11 57	12 14			
Beaconsfield	d			10 03			10 36					11 03				11 37					12 03	12 36			
Seer Green	d			10 06								11 06									12 06				
Gerrards Cross §	d		09 49	10 11			10 42				10 49	11 11				11 43				11 50	12 11	12 42			
Denham Golf Club	d		09 52								10 52										11 53				
Denham	d		09 55	10 15							10 55	11 15									11 56	12 15			
West Ruislip §	⊖		10 05								11 05										12 06				
South Ruislip §	⊖		10 09								11 09										12 10				
Northolt Park	d		10 13								11 13										12 14				
Sudbury Hill Harrow	d																								
Sudbury & Harrow Road	d																								
Wembley Stadium	d		10 18				10 54				11 18					11 55					12 19	12 54			
London Paddington §	⊖																								
London Marylebone §	⊖	a	10 18	10 32	10 36	10 41	10 47	11 06	11 10		11 18	11 32	11 36	11 41	11 46	11 49	12 08	12 11		12 19	12 32	12 36	12 41	12 46	13 06

§ London Underground Limited (Central Line) also operate services between South Ruislip and West Ruislip at frequent intervals

For complete services between Banbury and Birmingham, refer to Table 71

For principal services between London and Aylesbury refer to Table 114

Table 115R

Saturdays

19 December to 14 May

**Kidderminster, Birmingham Snow Hill,
Stratford-upon-Avon, Banbury, Oxford Parkway,
Aylesbury, High Wycombe - London**

Network Diagram - see first page of Table 114

	CH	CH	CH	CH	CH	CH	CH	CH	CH	CH	CH	CH	CH	CH	CH	CH	CH	CH	CH	CH	CH	CH		
	◇	◇			◇	◇			◇	◇			◇	◇			◇	◇			◇	◇		
Kidderminster	d																							
Stourbridge Junction	d																							
Cradley Heath	d																							
Rowley Regis	d																							
Birmingham Snow Hill	d	11 12							12 12								13 12							
Birmingham Moor Street	d	11 15			11 55			12 15						12 55			13 15					13 55		
Solihull	d	11 24			12 04			12 24						13 04			13 24					14 04		
Dorridge	d	11 29						12 29									13 29							
Lapworth	d																							
Stratford-upon-Avon	d								12 42															
Stratford-upon-Avon Parkway	d								12 46															
Wilmcote	d								12 49															
Bearley	d																							
Claverdon	d								12 57															
Hatton	d								13 03															
Warwick Parkway	d	11 39			12 20			12 39						13 16			13 39					14 16		
Warwick	d	11 42						12 42	13 09								13 42							
Leamington Spa	d	11 46			12 26			12 46	13a16					13 22			13 46					14 22		
Banbury	d	12 04			12 44		12 49	13 04						13 40		13 44	14 07					14 40		
Kings Sutton	d																					14 44		
Bicester North	d	12 16					13 03	13 16								14 00	14 20					14 49		
Oxford Parkway	d		12 15			12 48			13 17					13 48			14 17					14 48		
Islip	d		12 18																					
Bicester Village	d		12 26			12 57			13 26					13 57			14 26					14 57		
Haddenham & Thame Parkway	d		12 38				13 15		13 38							14 13	14 38					15 13		
Aylesbury	d			12 29									13 29									14 29		
Little Kimble	d			12 37									13 37									14 37		
Monks Risborough	d			12 41									13 41									14 41		
Princes Risborough	d			12 45			13 22						13 45			14 20						14 45		
Saunderton	d			12 50									13 50									14 50		
High Wycombe	d	12 51		12 57	13 14		13 32		13 51				13 57	14 14		14 30		14 51				14 57		
Beaconsfield	d			13 03			13 38						14 03			14 36						15 03		
Seer Green	d			13 06									14 06									15 06		
Gerrards Cross	d		12 49	13 11			13 43					13 51	14 11		14 42							14 49		
Denham Golf Club	d		12 52									13 54										14 52		
Denham	d		12 55	13 15								13 57	14 15									14 55		
West Ruislip	d		13 05									14 07										15 05		
South Ruislip	d		13 09									14 11										15 09		
Northolt Park	d		13 13									14 15										15 13		
Sudbury Hill Harrow	d																							
Sudbury & Harrow Road	d																							
Wembley Stadium	d		13 18			13 55						14 20				14 54						15 18		
London Paddington	d																							
London Marylebone	d	13 10	13 18	13 32	13 36	13 41	13 46	14 08		14 11		14 23	14 33	14 36	14 41	14 46	15 07	15 10	15 18	15 32	15 36	15 41	15 47	16 06

§ London Underground Limited (Central Line) also operate services between South Ruislip and West Ruislip at frequent intervals

For complete services between Banbury and Birmingham, refer to Table 71

For principal services between London and Aylesbury refer to Table 114

Table 115R

Saturdays

19 December to 14 May

**Kidderminster, Birmingham Snow Hill,
Stratford-upon-Avon, Banbury, Oxford Parkway,
Aylesbury, High Wycombe - London**

Network Diagram - see first page of Table 114

	CH	CH	CH	CH	CH	CH	CH	CH	CH	CH	CH	CH	CH	CH	CH	CH	CH	CH	CH	CH	CH	
	◇		◇			◇	◇			◇	◇			◇	◇			◇			◇	◇
Kidderminster	d																					
Stourbridge Junction	d																					
Cradley Heath	d																					
Rowley Regis	d																					
Birmingham Snow Hill	d	14 12								15 12												
Birmingham Moor Street	d	14 15				14 55				15 15												16 55
Solihull	d	14 24				15 04				15 24												17 04
Dorridge	d	14 29								15 29												
Lapworth	d																					
Stratford-upon-Avon	d		14 42																			16 41
Stratford-upon-Avon Parkway	d		14 46																			16 45
Wilmcote	d		14 49																			16 48
Bearley	d																					16 52
Claverdon	d		14 57																			16 57
Hatton	d		15 03																			17 03
Warwick Parkway	d	14 39				15 16				15 39												16 16
Warwick	d	14 42	15 09							15 42												16 39
Leamington Spa	d	14 46	15 16			15 22				15 46												16 42
Banbury	d	15 04				15 40				15 44	16 04											16 40
Kings Sutton	d																					16 44
Bicester North	d	15 16								16 00	16 16											16 49
Oxford Parkway	d		15 15			15 48					16 17											17 00
Islip	d		15 18																			17 16
Bicester Village	d		15 26			15 57					16 26											16 48
Haddenham & Thame Parkway	d		15 38							16 13	16 38											16 57
Aylesbury	d				15 30																	17 13
Little Kimble	d																					17 29
Monks Risborough	d				15 41																	16 29
Princes Risborough	d				15 45					16 20												16 41
Saunderton	d				15 50																	16 45
High Wycombe	d		15 51		15 57	16 14				16 30	16 51											17 20
Beaconsfield	d				16 03					16 36												16 50
Seer Green	d				16 06																	16 57
Gerrards Cross	d				15 49	16 11				16 42												17 14
Denham Golf Club	d				15 52																	17 03
Denham	d				15 55	16 15																17 06
West Ruislip	d				16 05																	16 49
South Ruislip	d				16 09																	17 11
Northolt Park	d				16 13																	17 15
Sudbury Hill Harrow	d																					16 52
Sudbury & Harrow Road	d																					16 55
Wembley Stadium	d				16 18					16 54												17 15
London Paddington	a																					17 05
London Marylebone	a	16 10		16 18	16 32	16 36	16 46	16 49		17 06	17 10	17 18	17 32	17 36	17 41	17 47	18 06	18 10				17 09

§ London Underground Limited (Central Line) also operate services between South Ruislip and West Ruislip at frequent intervals

For complete services between Banbury and Birmingham, refer to Table 71

For principal services between London and Aylesbury refer to Table 114

Table 115R

Saturdays

19 December to 14 May

**Kidderminster, Birmingham Snow Hill,
Stratford-upon-Avon, Banbury, Oxford Parkway,
Aylesbury, High Wycombe - London**

Network Diagram - see first page of Table 114

	CH	CH	CH	CH	CH	CH	CH	CH	CH	CH	CH	CH	CH	CH	CH	CH	CH	CH	CH	CH	CH	CH
	◇	◇			◇	◇			◇		◇			◇	◇		◇	◇			◇	◇
Kidderminster	d																					
Stourbridge Junction	d																					
Cradley Heath	d																					
Rowley Regis	d																					
Birmingham Snow Hill	d	17 12							18 12												19 12	
Birmingham Moor Street	d	17 15				17 55			18 15												19 15	
Solihull	d	17 24				18 04			18 24												19 24	
Dorridge	d	17 29							18 29												19 29	
Lapworth	d																					
Stratford-upon-Avon	d								18 41													
Stratford-upon-Avon Parkway	d								18 45													
Wilmcote	d								18 48													
Bearley	d								18 52													
Claverdon	d								18 57													
Hatton	d								19 03													
Warwick Parkway	d	17 39				18 16			18 39												19 16	
Warwick	d	17 42							18 42	19 09											19 39	
Leamington Spa	d	17 46				18 22			18 46	19a16											19 42	
Banbury	d	17 44	18 04			18 40			18 44	19 04											19 40	19 45
Kings Sutton	d								18 49												20 04	
Bicester North	d	18 00	18 16						19 00	19 16											20 01	20 16
Oxford Parkway	d			18 15			18 48				19 17										19 48	20 17
Islip	d			18 18																		
Bicester Village	d			18 26			18 57				19 26										19 57	20 26
Haddenham & Thame Parkway	d	18 13		18 38					19 13												20 13	20 38
Aylesbury	d				18 29																	20 29
Little Kimble	d				18 37																	20 37
Monks Risborough	d				18 41																	20 41
Princes Risborough	d	18 20				18 45			19 20												19 45	20 20
Saunderton	d					18 50															19 50	20 20
High Wycombe	d	18 30		18 51		18 57	19 14		19 30			19 51		19 57	20 14						20 30	20 51
Beaconsfield	d	18 36				19 03			19 36					20 03							20 36	20 57
Seer Green	d					19 06								20 06								21 03
Gerrards Cross	d	18 42			18 49	19 11			19 42					20 06								21 06
Denham Golf Club	d				18 52									19 49	20 11						20 42	20 49
Denham	d				18 55	19 15								19 52							20 42	21 11
West Ruislip	⊖				19 05									19 55	20 15						20 52	21 15
South Ruislip	⊖				19 09									20 05							20 55	21 15
Northolt Park	d				19 13									20 09							21 05	
Sudbury Hill Harrow	d													20 13							21 09	
Sudbury & Harrow Road	d																				21 13	
Wembley Stadium	d	18 54			19 18				19 54					20 13								21 13
London Paddington	⊖																					
London Marylebone	⊖	a	19 06	19 10	19 18	19 32	19 36	19 41	19 47		20 06	20 10		20 18	20 32	20 36	20 41	20 47	21 07	21 10	21 18	21 32

⊖ London Underground Limited (Central Line) also operate services between South Ruislip and West Ruislip at frequent intervals

For complete services between Banbury and Birmingham, refer to Table 71

For principal services between London and Aylesbury refer to Table 114

Table 115R

Saturdays

19 December to 14 May

Kidderminster, Birmingham Snow Hill, Stratford-upon-Avon, Banbury, Oxford Parkway, Aylesbury, High Wycombe - London

Network Diagram - see first page of Table 114

	CH		CH	CH	CH	CH	CH	CH	CH	CH	CH	CH	CH	CH								
Kidderminster	d		◇		◇																	
Stourbridge Junction §	d																					
Cradley Heath	d																					
Rowley Regis	d																					
Birmingham Snow Hill	d		20 12											21 15								
Birmingham Moor Street	d		20 15				20 45							21 18								
Solihull	d		20 24				20 55							21 27								
Dorridge	d		20 29				21 01							21 34								
Lapworth	d													21 38								
Stratford-upon-Avon	d		20 42												22 15							
Stratford-upon-Avon Parkway	d		20 46																			
Wilmcote	d		20 49																			
Bearley	d		20 52																			
Claverdon	d		20 57																			
Hatton	d		21 02											21 44								
Warwick Parkway	d		20 39				21 13							21 49								
Warwick	d		20 42	21 09			21 17							21 52	22 35							
Leamington Spa §	d		20 46	21 a15			21 22							21 57	22 41							
Banbury	d	20 44	21 04				21 40		21 45					22 15	23 a02							
Kings Sutton	d	20 49												22 20								
Bicester North §	d	21 00	21 16				21 52		22 02					22 30								
Oxford Parkway	d				21 15			21 48						22 15								
Islip	d				21 18									22 18								
Bicester Village	d				21 26			21 57						22 26								
Haddenham & Thame Parkway	d	21 13			21 38			22 09	22 15					22 38	22 43							
Aylesbury	d						21 29														22 39	
Little Kimble	d						21 37														22 47	
Monks Risborough	d						21 41														22 51	
Princes Risborough §	d	21 20					21 45		22 22					22 50							22 55	
Saunderton	d						21 50														23 00	
High Wycombe §	d	21 30			21 51		21 57	22 14	22 22	22 32			22 51	22 59							23 07	
Beaconsfield	d	21 36					22 03			22 38			22 57								23 13	
Seer Green	d						22 06														23 16	
Gerrards Cross §	d	21 42				21 49	22 11			22 44	22 48	23 03									23 21	
Denham Golf Club	d					21 52				22 51												
Denham	d					21 55	22 15			22 54											23 25	
West Ruislip § §	⊖					22 05				22 58											23 29	
South Ruislip §	⊖					22 09				23 02											23 33	
Northolt Park	d					22 13				23 06											23 37	
Sudbury Hill Harrow	d																					
Sudbury & Harrow Road	d																					
Wembley Stadium	d	21 54				22 18			22 56	23 11											23 42	
London Paddington § §	⊖																					
London Marylebone § §	⊖		22 06	22 10	22 18	22 32	22 36	22 41	22 49	23 09	23 24	23 27	23 30	23 55								

§ London Underground Limited (Central Line) also operate services between South Ruislip and West Ruislip at frequent intervals

For complete services between Banbury and Birmingham, refer to Table 71

For principal services between London and Aylesbury refer to Table 114

Table 115R

Sundays

13 December to 8 May

**Kidderminster, Birmingham Snow Hill,
Stratford-upon-Avon, Banbury, Oxford Parkway,
Aylesbury, High Wycombe - London**

Network Diagram - see first page of Table 114

	CH	CH	CH	CH	CH	CH	CH	CH	CH	CH	CH	CH	CH	CH	CH	CH	CH	CH	CH	CH	CH
	◇	◇	◇	◇	◇	◇	◇	◇	◇	◇	◇	◇	◇	◇	◇	◇	◇	◇	◇	◇	◇
Kidderminster	d																				
Stourbridge Junction	d																				
Cradley Heath	d																				
Rowley Regis	d																				
Birmingham Snow Hill	d																				
Birmingham Moor Street	d								08 25		08 55										09 12
Solihull	d								08 34		09 04										09 15
Dorridge	d								08 39												09 24
Lapworth	d																				09 29
Stratford-upon-Avon	d																				09 38
Stratford-upon-Avon Parkway	d																				09 41
Wilmcote	d																				09 44
Bearley	d																				
Claverdon	d																				
Hatton	d																				09 55
Warwick Parkway	d									08 49		09 16									10 16
Warwick	d									08 52											10 01
Leamington Spa	d									08 58		09 22									10 06
Banbury	d							08 44		09 16		09 40									10 24
Kings Sutton	d													09 44		10 04					10 40
Bicester North	d								09 00		09 29										10 49
Oxford Parkway	d		07 49		08 13		08 44			09 04											10 17
Islip	d									09 08											
Bicester Village	d		07 58		08 22		08 53			09 15											10 26
Haddenham & Thame Parkway	d		08 10		08 34		09 05			09 13		09 28		09 40							10 13
Aylesbury	d	07 23		08 00		08 29															10 38
Little Kimble	d	07 31		08 09		08 37						09 32									10 29
Monks Risborough	d	07 35		08 13		08 41						09 40									10 37
Princes Risborough	d	07 39		08 17	08 41	08 45				09 20	09 35										10 41
Saunderton	d	07 44		08 22		08 51						09 48				10 20					10 45
High Wycombe	d	07 51	08 23	08 29	08 50	09 00				09 30	09 44					10 30					10 54
Beaconsfield	d	07 57		08 35	08 56	09 06				09 36						10 36					10 50
Seer Green	d	08 00		08 38		09 09						10 00				10 30					10 57
Gerrards Cross	d	08 05		08 43	09 02	09 14				09 29		10 09				10 36					11 03
Denham Golf Club	d	08 08		08 46						09 42		10 14				10 42					11 09
Denham	d	08 11		08 49												10 42					11 15
West Ruislip	d	08 16		08 53												10 29					11 11
South Ruislip	d	08 20		08 57												10 32					11 15
Northolt Park	d	08 24		09 01												10 35					11 33
Sudbury Hill Harrow	d																				11 37
Sudbury & Harrow Road	d																				11 41
Wembley Stadium	d	08 29		09 06		09 26		09 50								10 40					11 45
London Paddington	d															10 44					
London Marylebone	d	08 42	08 51	09 19	09 25	09 38	09 42	10 03		10 06	10 11	10 18	10 38	10 41	10 45	11 02	11 05	11 08	11 18	11 36	11 39

§ London Underground Limited (Central Line) also operate services between South Ruislip and West Ruislip at frequent intervals

For complete services between Banbury and Birmingham, refer to Table 71

For principal services between London and Aylesbury refer to Table 114

Table 115R

Sundays

13 December to 8 May

**Kidderminster, Birmingham Snow Hill,
Stratford-upon-Avon, Banbury, Oxford Parkway,
Aylesbury, High Wycombe - London**

Network Diagram - see first page of Table 114

	CH	CH	CH	CH	CH	CH	CH	CH	CH	CH	CH	CH	CH	CH	CH	CH	CH	CH	CH	CH	CH			
	◇	◇		◇	◇			◇	◇		◇	◇			◇		◇		◇	◇				
Kidderminster	d																							
Stourbridge Junction	d																							
Cradley Heath	d																							
Rowley Regis	d																							
Birmingham Snow Hill	d	10 12							11 12						12 12									
Birmingham Moor Street	d	10 15			10 55			11 15			11 55				12 15					12 55				
Solihull	d	10 24			11 04			11 24			12 04				12 24					13 04				
Dorridge	d	10 29						11 29							12 29									
Lapworth	d																							
Stratford-upon-Avon	d														12 46									
Stratford-upon-Avon Parkway	d														12 50									
Wilmcote	d														12 53									
Bearley	d																							
Claverdon	d																							
Hatton	d																13 04							
Warwick Parkway	d	10 39			11 16			11 39			12 16				12 39					13 16				
Warwick	d	10 42						11 42							12 42		13 11							
Leamington Spa	d	10 46			11 22			11 46			12 22				12 46		13 17			13 22				
Banbury	d	10 44	11 04		11 40			11 44	12 04		12 40				12 44	13 04				13 40				
Kings Sutton	d	10 49													12 49									
Bicester North	d	11 00	11 16					12 00	12 16						13 00	13 16								
Oxford Parkway	d		11 15		11 48				12 17					12 48					13 15		13 48			
Islip	d		11 18																13 18					
Bicester Village	d		11 26		11 57				12 26					12 57					13 26		13 57			
Haddenham & Thame Parkway	d	11 13						12 13	12 38						13 13				13 38					
Aylesbury	d			11 29						12 29										13 29				
Little Kimble	d			11 37						12 37										13 37				
Monks Risborough	d			11 41						12 41										13 41				
Princes Risborough	d	11 20		11 45				12 20		12 45					13 20					13 45				
Saunderton	d			11 50						12 50										13 50				
High Wycombe	d	11 30		11 51	12 12			12 30	12 51	12 57	13 13			13 30		13 51	13 57	14 12						
Beaconsfield	d	11 36	11 42	12 03				12 36	12 42	13 03				13 36	13 42									
Seer Green	d			12 06						13 06										14 06				
Gerrards Cross	d	11 42		12 11		12 29		12 42		13 11			13 29	13 42					14 11		14 29			
Denham Golf Club	d					12 32														14 32				
Denham	d					12 35								13 33						14 35				
West Ruislip	⊖													13 37										
South Ruislip	⊖					12 40								13 41						14 40				
Northolt Park	d					12 44								13 45						14 44				
Sudbury Hill Harrow	d																							
Sudbury & Harrow Road	d																							
Wembley Stadium	d			12 23		12 49				13 23				13 50					14 23		14 49			
London Paddington	⊖ a																							
London Marylebone	⊖ a	12 06	12 10	12 18	12 36	12 40	12 45	13 02		13 05	13 08	13 18	13 36	13 40	13 45	14 03	14 06	14 10		14 17	14 36	14 40	14 43	15 02

⊖ London Underground Limited (Central Line) also operate services between South Ruislip and West Ruislip at frequent intervals

For complete services between Banbury and Birmingham, refer to Table 71

For principal services between London and Aylesbury refer to Table 114

Table 115R

Sundays

13 December to 8 May

**Kidderminster, Birmingham Snow Hill,
Stratford-upon-Avon, Banbury, Oxford Parkway,
Aylesbury, High Wycombe - London**

Network Diagram - see first page of Table 114

	CH	CH	CH	CH	CH	CH	CH	CH	CH	CH	CH	CH	CH	CH	CH	CH	CH	CH	CH	CH	CH	CH
	◇	◇		◇				◇		◇		◇	◇			◇	◇		◇	◇		
Kidderminster	d																					
Stourbridge Junction §	d																					
Cradley Heath	d																					
Rowley Regis	d																					
Birmingham Snow Hill	d	13 12						14 12								15 12						
Birmingham Moor Street	d	13 15			13 55			14 15					14 55			15 15				15 55		
Solihull	d	13 24			14 04			14 24					15 04			15 24				16 04		
Dorridge	d	13 29						14 29								15 29						
Lapworth	d																					
Stratford-upon-Avon	d							14 46														
Stratford-upon-Avon Parkway	d							14 50														
Wilmcote	d							14 53														
Bearley	d																					
Claverdon	d																					
Hatton	d								15 04													
Warwick Parkway	d	13 39			14 16			14 39					15 16			15 39				16 16		
Warwick	d	13 42						14 42	15 11						15 42							
Leamington Spa §	d	13 46			14 22			14 46	15a17				15 22			15 46				16 22		
Banbury	d	13 44	14 04		14 40		14 44	14 49	15 04				15 40		15 44	16 04				16 40		16 44
Kings Sutton	d																					16 49
Bicester North §	d	14 00	14 16				15 00		15 16						16 00	16 16						17 00
Oxford Parkway	d			14 17						15 15			15 47			16 17				16 47		
Islip	d									15 18												
Bicester Village	d			14 26						15 26			15 56			16 26				16 56		
Haddenham & Thame Parkway	d	14 13		14 38			15 13			15 38					16 13	16 38						17 13
Aylesbury	d			14 29						15 29						16 29						
Little Kimble	d			14 37						15 37						16 37						
Monks Risborough	d			14 41						15 41						16 41						
Princes Risborough §	d	14 20		14 45		15 20				15 45				16 20		16 45						17 20
Saunderton	d			14 50						15 50						16 50						
High Wycombe §	d	14 30	14 51	14 57	15 12	15 30		15 51	15 57	16 12			16 30	16 51	16 57	17 12						17 30
Beaconsfield	d	14 36	14 42	15 03		15 36	15 42			16 03			16 36	16 42	17 03							17 36
Seer Green	d			15 06						16 06					17 06							
Gerrards Cross §	d	14 42		15 11	15 29	15 42				16 11			16 29	16 42	17 11					17 29	17 42	
Denham Golf Club	d												16 32									
Denham	d				15 33								16 35									17 33
West Ruislip §	⊖				15 37																	17 37
South Ruislip §	⊖				15 41								16 40									17 41
Northolt Park	d				15 45								16 44									17 45
Sudbury Hill Harrow	d																					
Sudbury & Harrow Road	d																					
Wembley Stadium	d			15 23	15 50					16 23			16 49			17 23						17 50
London Paddington 16	⊖																					
London Marylebone 16	⊖	15 05	15 10	15 18	15 36	15 40	16 03	16 06	16 10	16 18	16 36	16 40	16 43	17 02	17 05	17 10	17 18	17 36	17 40	17 43	18 03	18 06

§ London Underground Limited (Central Line) also operate services between South Ruislip and West Ruislip at frequent intervals

For complete services between Banbury and Birmingham, refer to Table 71

For principal services between London and Aylesbury refer to Table 114

Table 115R

Sundays

13 December to 8 May

**Kidderminster, Birmingham Snow Hill,
Stratford-upon-Avon, Banbury, Oxford Parkway,
Aylesbury, High Wycombe - London**

Network Diagram - see first page of Table 114

	CH	CH	CH	CH	CH	CH	CH	CH	CH	CH	CH	CH	CH	CH	CH	CH	CH	CH	CH	CH	CH	
	◇		◇		◇	◇			◇	◇		◇	◇			◇		◇	◇			
Kidderminster	d																					
Stourbridge Junction	d																					
Cradley Heath	d																					
Rowley Regis	d																					
Birmingham Snow Hill	d	16 12							17 12							18 12						
Birmingham Moor Street	d	16 15			16 55				17 15			17 55				18 15				18 55		
Solihull	d	16 24			17 04				17 24			18 04				18 24				19 04		
Dorridge	d	16 29							17 29							18 29						
Lapworth	d																					
Stratford-upon-Avon	d		16 46													18 46						
Stratford-upon-Avon Parkway	d		16 50													18 50						
Wilmcote	d		16 53													18 53						
Bearley	d																					
Claverdon	d																					
Hatton	d		17 04																	19 04		
Warwick Parkway	d	16 39			17 16				17 39			18 16				18 39				19 16		
Warwick	d	16 42	17 11						17 42			18 22				18 42	19 11					
Leamington Spa	d	16 46	17a17		17 22				17 46			18 22				18 46	19a17			19 22		
Banbury	d	17 04			17 40			17 44	18 04			18 40			18 44	19 04				19 41		
Kings Sutton	d														18 49							
Bicester North	d	17 16						18 00	18 16						19 00	19 16				19 53		
Oxford Parkway	d		17 15		17 47				18 17			18 47				19 15				19 47		
Islip	d		17 18													19 18						
Bicester Village	d		17 26		17 56				18 26			18 56				19 26				19 56		
Haddenham & Thame Parkway	d		17 38					18 13	18 38						19 13			19 38		20 08		
Aylesbury	d			17 29							18 29									19 29		
Little Kimble	d			17 37							18 37									19 37		
Monks Risborough	d			17 41							18 41									19 41		
Princes Risborough	d			17 45				18 20			18 45				19 20					19 45	20 07	
Saunderton	d			17 50							18 50									19 50		
High Wycombe	d		17 51	17 57	18 12			18 30	18 51	18 57	19 12			19 30		19 51	19 57	20 16				
Beaconsfield	d	17 42		18 03				18 36	18 42		19 03			19 36	19 42					20 03		
Seer Green	d			18 06							19 06									20 06		
Gerrards Cross	d			18 11			18 29	18 42			19 11			19 29	19 42					20 11		
Denham Golf Club	d						18 32													20 35		
Denham	d						18 35							19 33						20 38		
West Ruislip	⊖													19 37								
South Ruislip	⊖						18 40							19 41							20 43	
Northolt Park	d						18 44							19 45							20 47	
Sudbury Hill Harrow	d																					
Sudbury & Harrow Road	d																					
Wembley Stadium	d			18 23		18 49					19 23			19 50						20 23		
London Paddington	⊖	a																				
London Marylebone	⊖	a	18 10	18 17	18 36	18 40	18 43	19 02	19 05	19 10	19 18	19 36	19 40	19 43	20 03	20 06	20 10	20 17	20 36	20 42	20 47	21 05

§ London Underground Limited (Central Line) also operate services between South Ruislip and West Ruislip at frequent intervals

For complete services between Banbury and Birmingham, refer to Table 71

For principal services between London and Aylesbury refer to Table 114

Table 115R

Sundays

13 December to 8 May

**Kidderminster, Birmingham Snow Hill,
Stratford-upon-Avon, Banbury, Oxford Parkway,
Aylesbury, High Wycombe - London**

Network Diagram - see first page of Table 114

	CH	CH	CH	CH	CH	CH	CH	CH	CH	CH	CH	CH	CH																														
	◇	◇		◇		◇	◇		◇	◇		◇	◇																														
Kidderminster	d																																										
Stourbridge Junction §	d																																										
Cradley Heath	d																																										
Rowley Regis	d																																										
Birmingham Snow Hill	d	19 12							20 12																																	21 15	
Birmingham Moor Street	d	19 15				19 39			20 15																																	21 18	
Solihull	d	19 24				19 48			20 24																																	21 27	
Dorridge	d	19 29				19 56			20 29																																	21 34	
Lapworth	d					20 00																																					
Stratford-upon-Avon	d													20 38																													
Stratford-upon-Avon Parkway	d													20 42																													
Wilmcote	d													20 45																													
Bearley	d																																										
Claverdon	d																																										
Hatton	d					20 06								20 56																													
Warwick Parkway	d	19 39							20 39																																		21 44
Warwick	d	19 42				20 11			20 42																																		21 47
Leamington Spa §	d	19 46				20 17			20 46																																	21 52	
Banbury	d	20 04		20 13		20 36			21 04			21 14	21 28																													22 15	
Kings Sutton	d			20 19																																					22 20		
Bicester North §	d	20 16		20 30		20 52			21 16			21 30	21 42																												22 30		
Oxford Parkway	d		20 17						21 15																																22 15		
Islip	d								21 18																																22 18		
Bicester Village	d		20 26						21 26																																22 24		
Haddenham & Thame Parkway	d		20 38	20 43					21 38	21 43		21 55	22 37																											22 42			
Aylesbury	d																																								22 21		
Little Kimble	d																																							22 29			
Monks Risborough	d																																							22 33			
Princes Risborough §	d			20 50									21 50																											22a40			
Saunderton	d			20 55									21 55																											22 50			
High Wycombe §	d		20 51	21 02		21 16						21 51	22 02	22 13	22 51																									23 02			
Beaconsfield	d	20 41		21 08		21 22							22 08	22 19																											23 08		
Seer Green	d			21 11										22 22																										23 11			
Gerrards Cross §	d			21 16		21 28	21 32						22 14	22 27																										23 14			
Denham Golf Club	d												22 17																											23 18			
Denham	d						21 36						22 20																											23 23			
West Ruislip §	⊖						21 40						22 33																										23 27				
South Ruislip §	⊖						21 44						22 25																											23 31			
Northolt Park	d						21 48						22 29																														
Sudbury Hill Harrow	d																																										
Sudbury & Harrow Road	d																																										
Wembley Stadium	d			21 28			21 53						22 34																											23 36			
London Paddington 115	⊖ a																																										
London Marylebone 110	⊖ a	21 08	21 17	21 41		21 53	22 06	22 09	22 17	22 47	22 53	23 18																												23 47			

§ London Underground Limited (Central Line) also operate services between South Ruislip and West Ruislip at frequent intervals

For complete services between Banbury and Birmingham, refer to Table 71

For principal services between London and Aylesbury refer to Table 114