

Table T090-F

Mondays to Fridays

11 December to 18 May

**Manchester Airport, Manchester, Preston,  
Wigan and Newton-le-Willows  
- St Helens and Liverpool**

Miles	Miles	Miles	Miles		NT MX	NT MO	NT	NT	AW	NT	TP	NT	NT		NT	NT	AW	NT	NT	TP	NT	NT	TP		
					◇	◇	◇	◇	◇	◇	◇	◇	◇				◇	◇		◇	◇	◇	◇		
					A	B			C								D	E			F		G		
—	—	—	0	Manchester Airport 85	d				05 33								06 40								
—	—	—	9½	Manchester Piccadilly 100	d				05 47		06 07					06 47	06 50	06 55			07 07				
—	—	—	10½	Manchester Oxford Road	d				05 50		06 10					06a49	06 53	06 59			07 10				
0	—	—	—	Manchester Victoria	d				05 39		06 00											07 02	07 35		
4	—	—	14½	Eccles	d				05 47		06 07											07 09			
5	—	—	15½	Patricroft	d				05 49		06 09											07 11			
—	—	—	—	Blackpool North	97 d																				
—	0	—	—	Preston 65,82	d																				
—	4	—	—	Leyland	82 d																				
—	6½	—	—	Euxton Balshaw Lane	d																				
—	15	—	—	Wigan North Western	65 a					06 03		06 38				06 46					07 03				
15½	—	—	—	Newton-le-Willows	d				06 01	06 10		06 20	06 38			06 59					07 12	07 16			
—	—	—	—	Warrington Bank Quay	d																				
17	—	23½	27½	Earlestown	d				06 04	06 13		06 23									07 02		07 15		
—	—	—	—	Warrington Bank Quay	a					06 20													07 23	07 25	
19½	—	26%	30%	St Helens Junction	d				06 09		06 28														
21	—	27%	31%	Lea Green	d				06 12		06 30														
22½	—	29%	33%	Rainhill	d				06 15		06 34														
24½	—	30%	34%	Whiston	d				06 18		06 36														
—	18%	—	—	Bryn	d				06 10		06 44												07 09		
—	20	—	—	Garswood	d				06 13		06 47												07 12		
—	23%	—	—	St Helens Central	a				06 20		06 53												07 18		
—	—	—	—	Thatto Heath	d			05 58	06 20		06 54												07 19		
—	25%	—	—	Eccleston Park	d			06 01	06 24		06 57												07 22		
—	26%	—	—	Prescot	d			06 04	06 26		07 00												07 25		
—	27%	—	—		d			06 06	06 28		07 02												07 27		
26%	29%	32%	36%	Huyton	d			06 10	06 21		06 32	06 40	07 06										07 31	07 31	
26%	30	33%	37%	Roby	d			06 12	06 23		06 34	06 42	07 08										07 35	07 35	
28%	31%	34%	38%	Broad Green	d			00 02	06 15	06 26	06 37	06 45	07 11										07 38	07 47	
29%	32%	35%	39%	Wavertree Technology Park	d			00 05	06 18	06 29	06 40	06 48	07 14										07 36	07 42	
30	33%	36%	40%	Edge Hill	91 d	00 02		06 22	06 34		06 45	06 51	07 19										07 47	07 55	
31%	35	38%	42%	Liverpool Lime Street 100	91 a	00 07	00 14	06 28	06 41		06 54	06 56	07 24										07 38	08 00	08 08

	NT	NT	NT	AW	NT	NT	TP	TP	NT		NT	NT	EM	NT	AW	NT	TP	NT		NT	TP	NT	NT
				H			I	I					J		H		K	F			I		
Manchester Airport 85	d															08 40							
Manchester Piccadilly 100	d			07 50										08 37	08 50	08 56	09 07						09 15
Manchester Oxford Road	d			07 53			08 12			08 15		08 41		08 50	08 53	08 59	09 12						
Manchester Victoria	d			07 38		08 02	08 35						08 38								09 02	09 35	
Eccles	d			07 45		08 09							08 45								09 09		
Patricroft	d			07 47		08 12							08 48								09 11		
Blackpool North	97 d																						
Preston 65,82	d			07 29								08 31											
Leyland	82 d			07 34								08 36											
Euxton Balshaw Lane	d			07 38								08 40											
Wigan North Western	65 a			07 47								08 50											
Newton-le-Willows	d			07 33	07 48	07 58			08 33		08 50				08 59	09 10	09 16					09 03	
Warrington Bank Quay	d																						
Earlestown	d			08 01	08 13	08 25								09 02	09 14						09 19		09 24
Warrington Bank Quay	a				08 23									09 02	09 25						09 30		
St Helens Junction	d			08 06		08 30							09 06		09 21						09 29		
Lea Green	d			08 08		08 32							09 09								09 31		
Rainhill	d			08 12		08 36							09 13								09 35		
Whiston	d			08 14		08 38							09 15								09 38		
Bryn	d	07 39			08 04			08 39								09 09							09 39
Garswood	d	07 42	07 57		08 07			08 42								09 12							09 42
St Helens Central	a	07 48	08 03		08 13			08 48		09 03						09 18							09 48
	d	07 49	08 04		08 14			08 49		09 03						09 19							09 49
Thatto Heath	d	07 52			08 18			08 52								09 22							09 52
Eccleston Park	d	07 55			08 20			08 55								09 25							09 55
Prescot	d	07 57	08 09		08 23			08 57								09 27							09 57
Huyton	d	08 01	08 13	08 18		08 27	08 42		09 01			09 12	09 19			09 31					09 41		10 01
Roby	d	08 03		08 20		08 29	08 44		09 03				09 21			09 33					09 43		10 03
Broad Green	d	08 06	08 17	08 23		08 32	08 47		09 06				09 24			09 36					09 47		10 06
Wavertree Technology Park	d	08 09	08 21	08 26		08 35	08 50		09 09				09 27			09 39					09 50		10 09
Edge Hill	91 d	08 14		08 31		08 40	08 55		09 14				09 31			09 44					09 55		10 14
Liverpool Lime Street 100	91 a	08 19	08 30	08 35		08 44	08 59	08 59	09 09	09 19			09 23	09 26	09 32	09 38					09 40	09 49	09 59

A	From Manchester Victoria	E	To Llandudno Junction	I	From Newcastle
B	From Preston	F	From Liverpool Lime Street	J	From Nottingham
C	To Llandudno	G	From York	K	From Middlesbrough
D	To Warrington Central	H	To Holyhead		

Table T090-F

Mondays to Fridays

11 December to 18 May

Manchester Airport, Manchester, Preston, Wigan and Newton-le-Willows - St Helens and Liverpool

	NT	NT	EM	NT	AW		NT	NT	TP	NT	NT	TP	NT	NT	NT		NT	EM	NT	NT	NT	NT	TP		
	◇	◇	◇		◇		◇		◇	◇		◇		◇	◇		◇	◇		◇	◇		◇		
	A	B	C		D		E	F	G		A		B	H	F		B	H		F			E		
Manchester Airport 85	d						09 40																		
Manchester Piccadilly 100	d		09 37		09 50		09 56		10 07									10 37				10 40			
Manchester Oxford Road	d	09 38	09 41		09u54		09 59		10 12					10 15				10 38	10 41			10 59		11 07	
Manchester Victoria	d	09a44								10 02	10 35						10a44							11 02	
Eccles	d								10 09															11 09	
Patricroft	d								10 11															11 11	
Blackpool North	97 d																								
Preston 65,82	d	09 30																10 30							
Leyland	82 d	09 35																10 35							
Euxton Balshaw Lane	d	09 39																10 39							
Wigan North Western	65 a	09 48																10 48							
Newton-le-Willows	d	09 49					10 03						10 33					10 49						11 03	
Warrington Bank Quay	d				09 51		10 18											10 51						11 16	
Earlestown 8	d				10 01	10 18												11 01	11 20					11 24	
Warrington Bank Quay	a				10 26				10 32											11 31					
St Helens Junction	d				10 05		10 23			10 29									11 05		11 21			11 29	
Lea Green	d				10 08					10 31									11 08					11 31	
Rainhill	d				10 11					10 35									11 11					11 35	
Whiston	d				10 14					10 38									11 14					11 38	
Bryn	d						10 09					10 39												11 09	
Garswood	d						10 12					10 42												11 12	
St Helens Central	a	10 02					10 18					10 48												11 18	
	d	10 02					10 19					10 49												11 19	
Thatto Heath	d						10 22					10 52												11 22	
Eccleston Park	d						10 25					10 55												11 25	
Prescot	d						10 27					10 57												11 27	
Huyton	d	10 11			10 17		10 31			10 41		11 01							11 17					11 31	
Roby	d				10 19		10 33			10 43		11 03							11 19					11 33	
Broad Green	d				10 22		10 36			10 47		11 06							11 22					11 36	
Wavertree Technology Park	d				10 25		10 39			10 50		11 09							11 25		11 32			11 39	
Edge Hill	91 d				10 30		10 44			10 55		11 14							11 30					11 55	
Liverpool Lime Street 100	91 a	10 28		10 31	10 37		10 41	10 51	10 59	10 59	11 08	11 19	11 24	11 27				11 31	11 37		11 40	11 52	11 59	11 59	

	TP		NT	NT	NT	EM	NT	NT	NT	NT		NT	TP	TP	NT	NT	NT	EM	NT	NT		NT	NT
	◇		◇	◇	◇	◇		◇				◇	◇	◇		◇	◇	◇				◇	
	G			A	B	H		F				E	G			A	H		F				
Manchester Airport 85	d																						
Manchester Piccadilly 100	d						11 37			11 40													12 40
Manchester Oxford Road	d					11 38	11 41			11 59													12 56
Manchester Victoria	d	11 35				11a47							12 07										12 59
Eccles	d												12 02										
Patricroft	d												12 09										
Blackpool North	97 d												12 11										
Preston 65,82	d																						
Leyland	82 d																						
Euxton Balshaw Lane	d																						
Wigan North Western	65 a																						
Newton-le-Willows	d																						
Warrington Bank Quay	d																						
Earlestown 8	d																						
Warrington Bank Quay	a																						
St Helens Junction	d																						
Lea Green	d																						
Rainhill	d																						
Whiston	d																						
Bryn	d																						
Garswood	d																						
St Helens Central	a																						
	d																						
Thatto Heath	d																						
Eccleston Park	d																						
Prescot	d																						
Huyton	d																						
Roby	d																						
Broad Green	d																						
Wavertree Technology Park	d																						
Edge Hill	91 d																						
Liverpool Lime Street 100	91 a	12 08		12 19	12 21	12 25		12 31	12 36		12 40		12 49		12 59	13 08	13 20	13 22	13 26	13 31			

A To Liverpool South Pw HI D To Holyhead G From Newcastle  
 B To Leeds E From Scarborough H From Norwich  
 C From Nottingham F From Liverpool Lime Street

Table T090-F

Mondays to Fridays

11 December to 18 May

Manchester Airport, Manchester, Preston,  
Wigan and Newton-le-Willows  
- St Helens and Liverpool

	TP ◇ A	NT ◇	TP ◇ B	NT ◇	NT ◇	NT ◇	NT ◇	NT ◇	EM ◇	NT ◇	NT ◇	NT ◇	NT ◇	TP ◇ A	NT ◇	TP ◇ B	NT ◇	NT ◇	EM ◇	NT ◇	NT ◇	NT ◇		
Manchester Airport 85																								
Manchester Piccadilly 100	13 07								13 37					13 56										14 40
Manchester Oxford Road	13 12					13 15			13 41					13 59										14 59
Manchester Victoria		13 03	13 35												13 59	14 35								
Eccles		13 10													14 10									
Patricroft		13 12													14 12									
Blackpool North																								
Preston 65,82								13 30																14 30
Leyland 82								13 35																14 35
Euxton Balshaw Lane								13 39																14 39
Wigan North Western 65								13 49																14 48
Newton-le-Willows		13 23				13 33		13 49																15 18
Warrington Bank Quay										13 51														14 51
Earlestown 8		13 25								14 01	14 20													15 19
Warrington Bank Quay											14 31													15 31
St Helens Junction		13 30								14 05		14 21												15 05
Lea Green		13 32								14 08														15 08
Rainhill		13 36								14 11														15 11
Whiston		13 39								14 14														15 14
Bryn						13 39								14 09										14 39
Garswood						13 42								14 12										14 42
St Helens Central						13 48		14 02						14 18										15 01
						13 49		14 02						14 19										15 02
Thatto Heath						13 52								14 22										14 52
Eccleston Park						13 55								14 25										14 55
Prescot						13 57								14 27										14 57
Huyton		13 42				14 01		14 11						14 31										15 01
Roby		13 44				14 03		14 19						14 33										15 19
Broad Green		13 48				14 06		14 22						14 36										15 22
Wavertree Technology Park		13 51				14 09		14 25						14 39										15 25
Edge Hill 91		13 56				14 14		14 30						14 44										15 30
Liverpool Lime Street 100 91	13 59	14 00	14 08	14 19	14 24	14 27			14 31	14 37			14 40	14 51	14 59	15 00	15 08	15 19						15 41

	NT ◇	NT ◇	TP ◇ A	TP ◇ B	NT ◇	NT ◇	NT ◇	NT ◇	EM ◇	NT ◇	NT ◇	NT ◇	NT ◇	NT ◇	TP ◇ A	NT ◇	TP ◇ B	NT ◇	NT ◇	NT ◇	NT ◇	EM ◇	
Manchester Airport 85																							
Manchester Piccadilly 100			15 07						15 37						15 56								16 37
Manchester Oxford Road			15 12			15 15		15 38	15 41					15 59									16 41
Manchester Victoria		15 02				15 35		15 44							15 59	16 35							16 45
Eccles		15 09													16 08								
Patricroft		15 11													16 11								
Blackpool North																							
Preston 65,82								15 30															16 30
Leyland 82								15 35															16 35
Euxton Balshaw Lane								15 39															16 39
Wigan North Western 65								15 48															16 49
Newton-le-Willows		15 03				15 33		15 49							16 03								16 49
Warrington Bank Quay										15 51													
Earlestown 8		15 24								16 01	16 18					16 24							
Warrington Bank Quay											16 30												
St Helens Junction		15 29								16 05		16 21				16 28							
Lea Green		15 31								16 08						16 31							
Rainhill		15 35								16 11						16 35							
Whiston		15 38								16 14						16 37							
Bryn	15 09					15 39									16 09								16 39
Garswood	15 12					15 42									16 12								16 42
St Helens Central	15 18					15 48		16 02							16 18								17 02
	15 19					15 49		16 02							16 19								17 02
Thatto Heath	15 22					15 52									16 22								16 52
Eccleston Park	15 25					15 55									16 25								16 55
Prescot	15 27					15 57									16 27								16 57
Huyton	15 31	15 41				16 01		16 11							16 31								17 11
Roby	15 33	15 43				16 03		16 19							16 33								17 03
Broad Green	15 36	15 47				16 06		16 22							16 36								17 06
Wavertree Technology Park	15 39	15 50				16 09		16 25							16 39								17 09
Edge Hill 91	15 44	15 55				16 14		16 30							16 44								17 14
Liverpool Lime Street 100 91	15 50	15 59	15 59		16 08	16 21	16 23	16 26		16 31	16 38		16 40		16 49	16 59	17 05	17 08	17 19	17 23	17 26		17 31

- A From Scarborough
- B From Newcastle
- C To Liverpool South Pw HI
- D To Leeds
- E From Norwich
- F From Liverpool Lime Street
- G To Selby





Table T090-F

Saturdays

16 December to 19 May

Manchester Airport, Manchester, Preston, Wigan and Newton-le-Willows - St Helens and Liverpool

	NT	TP	NT	NT	NT	EM	NT	AW	NT	NT	TP	NT	NT	TP	NT	NT	NT	EM	NT	NT	NT	
	◇	◇ <sup>1</sup> A	◇	◇	◇	◇	◇	◇ <sup>2</sup> C	◇	◇	◇ <sup>1</sup> D	E	◇	◇ <sup>1</sup> A	◇	◇	◇	◇	◇	◇	◇	◇
Manchester Airport 85	d																					
Manchester Piccadilly 100	d					08 37		08 50	08 55		09 07											
Manchester Oxford Road	d			08 15		08 41		08 53	09 00		09 12											
Manchester Victoria	d	08 02	08 35						08 38						09 02	09 35						
Eccles	d	08 11							08 45						09 10						09 36	
Patricroft	d	08 13							08 48						09 13							
Blackpool North	97 d																					
Preston 65,82	d				08 31																09 30	
Leyland	82 d				08 36																09 35	
Euxton Balshaw Lane	d				08 40																09 39	
Wigan North Western	65 a																				09 48	
Newton-le-Willows	d	08 24		08 33					08 59	09 10	09 17										09 49	
Warrington Bank Quay	d																					10 17
Earlestown 8	d	08 27							09 02	09 13					09 19	09 26						09 51
Warrington Bank Quay	a								09 24						09 34							10 01
St Helens Junction	d	08 31							09 06		09 22				09 30							10 06
Lea Green	d	08 34							09 09						09 33							10 09
Rainhill	d	08 37							09 13						09 37							10 13
Whiston	d	08 40							09 15						09 39							10 16
Bryn	d			08 39							09 09											
Garswood	d			08 42							09 12											
St Helens Central	a			08 48		09 03					09 18											
	d			08 49		09 03					09 19											
Thatto Heath	d			08 52							09 22											
Eccleston Park	d			08 55							09 25											
Prescot	d			08 57							09 27											
Huyton	d	08 43		09 01		09 12			09 19		09 31				09 43							10 01
Roby	d	08 45		09 03					09 21		09 33				09 45							10 04
Broad Green	d	08 48		09 06					09 24		09 36				09 48							10 07
Wavertree Technology Park	d	08 51		09 09					09 27		09 39				09 51							10 10
Edge Hill	91 d	08 56		09 14					09 32		09 44				09 56							10 14
Liverpool Lime Street 100	91 a	09 01	09 09	09 22	09 23	09 25			09 31	09 38		09 42	09 52	09 59	10 01	10 08					10 19	10 21

	NT	TP	NT	TP	NT	NT	NT	NT	EM	NT	NT	NT	TP	NT	TP	NT	NT	NT	NT	NT	EM	NT
	◇	◇ <sup>1</sup> H	◇	◇ <sup>1</sup> A	◇	◇	◇	◇	◇	◇	◇	E	◇	◇ <sup>1</sup> H	◇ <sup>1</sup> A	◇	◇	◇	◇	◇	◇	◇
Manchester Airport 85	d												10 40									
Manchester Piccadilly 100	d		10 07						10 15		10 37		10 56		11 07							11 37
Manchester Oxford Road	d		10 12						10 38	10 41			11 00		11 12							11 41
Manchester Victoria	d			10 02	10 35				10a46													11a47
Eccles	d			10 10																		
Patricroft	d			10 12																		
Blackpool North	97 d																					
Preston 65,82	d								10 30													11 30
Leyland	82 d								10 35													11 35
Euxton Balshaw Lane	d								10 39													11 39
Wigan North Western	65 a								10 48													11 50
Newton-le-Willows	d	10 03				10 33			10 49					11 03								11 51
Warrington Bank Quay	d										10 51											
Earlestown 8	d				10 25						11 01			11 22								
Warrington Bank Quay	a													11 33								
St Helens Junction	d			10 30						11 06				11 22								
Lea Green	d			10 32						11 09					11 30							
Rainhill	d			10 36						11 13					11 36							
Whiston	d			10 39						11 16					11 39							
Bryn	d	10 09				10 39								11 10								11 38
Garswood	d	10 12				10 42								11 14								11 42
St Helens Central	a	10 18				10 48		11 01						11 20								12 04
	d	10 19				10 49		11 02						11 21								12 04
Thatto Heath	d	10 22				10 52								11 24								
Eccleston Park	d	10 25				10 55								11 27								
Prescot	d	10 27				10 57								11 29								
Huyton	d	10 31			10 42	11 01		11 11			11 20			11 33								12 02
Roby	d	10 33			10 44	11 03				11 22				11 35								12 05
Broad Green	d	10 36			10 48	11 06				11 26				11 39								12 08
Wavertree Technology Park	d	10 39			10 51	11 09				11 29				11 42								12 11
Edge Hill	91 d	10 44			10 59	11 14				11 32				11 45								12 14
Liverpool Lime Street 100	91 a	10 52		10 58	11 03	11 08	11 24	11 27		11 31	11 39			11 43	11 51	11 59	12 04	12 08	12 20	12 24	12 29	12 31

































A From Newcastle  
 B From Nottingham  
 C To Llandudno  
 D From Middlesbrough  
 E From Liverpool Lime Street  
 F To Liverpool South Pw HI  
 G To Leeds  
 H From Scarborough  
 I From Norwich





























**Table T090-F**

**Saturdays**

**16 December to 19 May**

**Manchester Airport, Manchester, Preston,  
Wigan and Newton-le-Willows  
- St Helens and Liverpool**

	NT	NT	NT	NT	NT	TP	TP		NT	NT	NT	EM	NT	NT	NT	NT	NT	NT	TP	TP	NT	NT	NT	NT			
		A	◊		◊	◊ B	◊ C			◊		◊	◊		A	◊			◊ B	◊ C	◊		◊	◊			
<b>Manchester Airport 85</b>  d			11 40																								
<b>Manchester Piccadilly</b>  d			11 57			12 07						12 37										13 07					
<b>Manchester Oxford Road</b>  d			12 00			12 12				12 15		12 41										13 12			13 38		
<b>Manchester Victoria</b>  d					12 02		12 35															13 02			13a44		
Eccles  d					12 09																	13 09					
Patricroft  d					12 11																	13 11					
<b>Blackpool North</b>  d																											
<b>Preston</b>  d													12 30												13 30		
Leyland  d													12 35												13 35		
Euxton Balshaw Lane  d													12 39												13 39		
<b>Wigan North Western</b>  d													12 48												13 48		
<b>Newton-le-Willows</b>  d					12 03				12 33				12 48									13 03			13 49		
Warrington Bank Quay  d	11 51											12 51										13 17			13 22		
Earlestown  d	12 01	12 20			12 24							13 01	13 22									13 24					
Warrington Bank Quay  a		12 31											13 33														
<b>St Helens Junction</b>  d	12 06		12 22		12 29								13 06	13 22													
Lea Green  d	12 09				12 31								13 09	13 22													
Rainhill  d	12 13				12 35								13 13	13 22													
Whiston  d	12 16				12 38								13 16	13 22													
Bryn  d				12 10					12 39														13 09		13 39		
Garswood  d				12 14					12 42														13 12		13 42		
<b>St Helens Central</b>  d				12 20					12 48				13 01	13 22									13 18		13 48		
Thatto Heath  d				12 21					12 49				13 01	13 22									13 19		13 49		
Eccleston Park  d				12 24					12 52					13 22									13 22		14 01		
Prescot  d				12 27					12 55					13 25									13 25		13 55		
Huyton  d	12 20			12 33	12 41				13 01	13 10		13 20		13 31	13 41								13 27		13 57		
Roby  d	12 22			12 35	12 43				13 03			13 22		13 33	13 43										14 01		
Broad Green  d	12 26			12 39	12 47				13 06			13 26		13 36	13 47										14 06		
Wavertree Technology Park  d	12 29		12 32	12 42	12 50				13 09			13 29		13 39	13 50										14 09		
Edge Hill  d	12 32			12 45	12 55				13 14			13 32		13 44	13 55										14 14		
<b>Liverpool Lime Street</b>   a	12 39		12 41	12 51	12 59	12 59	13 08		13 22	13 24	13 27	13 31	13 39	13 41	13 52	13 59							13 59	14 08	14 22	14 24	14 27

	EM	NT	NT		NT	TP	TP		NT	NT	NT	EM		NT	NT	NT	NT	NT	TP	TP	NT	NT	NT	NT	
	◊ E		A		◊	◊ B	◊ C			◊		◊	◊		A	◊			◊	◊ B	◊ C	◊		◊	
<b>Manchester Airport 85</b>  d					13 40																			14 40	
<b>Manchester Piccadilly</b>   d	13 37				13 57	14 07						14 37										15 07		15 15	
<b>Manchester Oxford Road</b>  d	13 41				14 00	14 12				14 15		14 41										15 12			
<b>Manchester Victoria</b>  d						14 02	14 35															15 02		15 35	
Eccles  d						14 09																15 09			
Patricroft  d						14 12																15 11			
<b>Blackpool North</b>  d																									
<b>Preston</b>  d													14 30												
Leyland  d													14 35												
Euxton Balshaw Lane  d													14 39												
<b>Wigan North Western</b>  d													14 48												
<b>Newton-le-Willows</b>  d													14 49												
Warrington Bank Quay  d		13 51																							
Earlestown  d		14 01	14 22																						
Warrington Bank Quay  a			14 33																						
<b>St Helens Junction</b>  d		14 06			14 22				14 29																
Lea Green  d		14 09							14 32																
Rainhill  d		14 13							14 36																
Whiston  d		14 16							14 38																
Bryn  d						14 09			14 38															15 10	15 38
Garswood  d						14 12			14 42															15 14	15 42
<b>St Helens Central</b>  d						14 18			14 48															15 20	15 48
Thatto Heath  d						14 19			14 49															15 21	15 49
Eccleston Park  d						14 22			14 52															15 24	15 52
Prescot  d						14 25			14 55															15 27	15 55
Huyton  d		14 20				14 31			14 42															15 29	15 57
Roby  d		14 22				14 33			14 44															15 33	16 02
Broad Green																									

**Table T090-F**

**Saturdays**

16 December to 19 May

**Manchester Airport, Manchester, Preston, Wigan and Newton-le-Willows - St Helens and Liverpool**

	NT	NT	EM	NT	NT	NT	NT	TP	NT		TP	NT	NT	NT	NT	EM	NT	NT	NT		TP	NT	TP	NT	
	◇	◇	◇		◇		◇	◇	◇		◇	◇	◇	◇	◇	◇	◇	◇	◇	◇		◇	◇	◇	NT
	A	B	C		D		E		F													E		F	
<b>Manchester Airport 85</b> <b>d</b>							15 40										16 40					17 07			
<b>Manchester Piccadilly 100</b> <b>d</b>				15 37			15 56									16 37		16 57				17 10			
<b>Manchester Oxford Road</b> <b>d</b>			15 38	15 41			16 00					16 15			16 38	16 41	17 00				17 11				
<b>Manchester Victoria</b> <b>d</b>		15a45							16 02		16 35				16a44							17 02	17 35		
<b>Eccles</b> <b>d</b>									16 10													17 10			
<b>Patricroft</b> <b>d</b>									16 12													17 12			
<b>Blackpool North</b> <b>97 d</b>																									
<b>Preston</b> <b>65,82 d</b>		15 30												16 30											
<b>Leyland</b> <b>82 d</b>		15 35												16 35											
<b>Euxton Balshaw Lane</b> <b>d</b>		15 39												16 39											
<b>Wigan North Western</b> <b>65 a</b>	15 48							16 03				16 33		16 48								17 03			
<b>Newton-le-Willows</b> <b>d</b>		15 49					16 17		16 23					16 49								17 17			
<b>Warrington Bank Quay</b> <b>d</b>				15 51													16 51						17 23		
<b>Earlestown</b> <b>8 d</b>				16 01	16 22				16 25								17 01						17 25		
<b>Warrington Bank Quay</b> <b>a</b>					16 33																				
<b>St Helens Junction</b> <b>d</b>				16 06		16 22			16 30								17 05	17 22						17 30	
<b>Lea Green</b> <b>d</b>				16 09					16 32								17 08							17 32	
<b>Rainhill</b> <b>d</b>				16 13					16 36								17 11							17 36	
<b>Whiston</b> <b>d</b>				16 16					16 39								17 14							17 39	
<b>Bryn</b> <b>d</b>							16 09					16 39									17 09				17 38
<b>Garswood</b> <b>d</b>							16 12					16 42									17 12				17 42
<b>St Helens Central</b> <b>a</b>	16 02						16 18				16 48			17 02							17 18				17 48
	16 02						16 19				16 49			17 02							17 19				17 49
<b>Thatto Heath</b> <b>d</b>							16 22				16 52										17 22				17 52
<b>Eccleston Park</b> <b>d</b>							16 25				16 55										17 25				17 55
<b>Prescot</b> <b>d</b>							16 27				16 57										17 27				17 57
<b>Huyton</b> <b>d</b>	16 11			16 20			16 31		16 42		17 01		17 11				17 17	17 31						17 42	18 02
<b>Roby</b> <b>d</b>				16 22			16 33		16 44		17 03						17 19	17 33							18 05
<b>Broad Green</b> <b>d</b>				16 26			16 36		16 48		17 06						17 22	17 36							18 08
<b>Wavertree Technology Park</b> <b>d</b>				16 29		16 33	16 39		16 51		17 09						17 25	17 33	17 39						18 11
<b>Edge Hill</b> <b>91 d</b>				16 32			16 44		16 56		17 14						17 30	17 44							18 14
<b>Liverpool Lime Street 100</b> <b>91 a</b>	16 26		16 31	16 39		16 41	16 50	16 59	17 04		17 08	17 20	17 24	17 27		17 31	17 35	17 44	17 50		17 59	18 00	18 08	18 21	

	NT	EM	NT	NT	NT	NT	TP	NT	TP	NT	NT	NT	NT	NT	NT	NT	NT	TP	NT	TP	NT	EM	NT	
	◇	◇	◇	◇	◇		◇	◇	◇	◇	◇	◇	◇	◇	◇	◇	◇	◇	◇	◇	◇	◇	◇	NT
		C	D				E		F							D		E		F		C		
<b>Manchester Airport 85</b> <b>d</b>						17 40												18 40						
<b>Manchester Piccadilly 100</b> <b>d</b>		17 37				17 56		18 07										18 57		19 07			19 37	
<b>Manchester Oxford Road</b> <b>d</b>		17 41				18 00		18 12										19 00		19 12			19 41	
<b>Manchester Victoria</b> <b>d</b>			17 38					18 02	18 36												19 02	19 35		
<b>Eccles</b> <b>d</b>			17 45					18 10													19 10			
<b>Patricroft</b> <b>d</b>			17 47					18 12													19 12			
<b>Blackpool North</b> <b>97 d</b>											18 02													
<b>Preston</b> <b>65,82 d</b>	17 30										18 29	18 29											19 30	
<b>Leyland</b> <b>82 d</b>	17 35										18 35	18 35											19 35	
<b>Euxton Balshaw Lane</b> <b>d</b>	17 39										18 40	18 40											19 39	
<b>Wigan North Western</b> <b>65 a</b>	17 50										18 50	18 50											19 49	
	17 51						18 03				18 37	18 51	18 51								19 03			19 49
<b>Newton-le-Willows</b> <b>d</b>			17 58		18 17				18 23									19 17			19 23			
<b>Warrington Bank Quay</b> <b>d</b>														18 51										19 51
<b>Earlestown</b> <b>8 d</b>				18 01	18 22				18 26					19 01	19 23									20 01
<b>Warrington Bank Quay</b> <b>a</b>					18 33										19 34									
<b>St Helens Junction</b> <b>d</b>			18 06		18 22				18 31					19 06				19 23						20 06
<b>Lea Green</b> <b>d</b>			18 08		18 25				18 33					19 09										20 09
<b>Rainhill</b> <b>d</b>			18 12						18 37					19 13										20 13
<b>Whiston</b> <b>d</b>			18 14						18 39					19 16										20 16
<b>Bryn</b> <b>d</b>							18 09				18 43										19 10			
<b>Garswood</b> <b>d</b>							18 12				18 46										19 14			
<b>St Helens Central</b> <b>a</b>	18 03						18 18				18 52	19 04	19 04								19 20			20 02
	18 04						18 19				18 53	19 04	19 04								19 21			20 02
<b>Thatto Heath</b> <b>d</b>							18 22				18 56										19 24			
<b>Eccleston Park</b> <b>d</b>							18 25				18 59										19 27			
<b>Prescot</b> <b>d</b>							18 27				19 01										19 29			
<b>Huyton</b> <b>d</b>	18 13		18 18				18 31		18 43		19 05	19 13	19 13	19 20				19 33		19 42			20 11	20 20
<b>Roby</b> <b>d</b>			18 20				18 33		18 45		19 07			19 22				19 36		19 44				20 22
<b>Broad Green</b> <b>d</b>			18 23				18 36		18 48		19 10			19 26				19 39		19 50				20 26





**Table T090-F**

**Sundays**

10 December to 13 May

**Manchester Airport, Manchester, Preston,  
Wigan and Newton-le-Willows  
- St Helens and Liverpool**

	NT	AW	NT	NT	NT	NT	TP	NT	NT		AW	TP	NT	TP	NT	NT	NT	AW	TP		NT	TP	EM	NT
	◇	◇	◇		◇	◇	◇	◇			◇	◇	◇	◇	◇			◇	◇		◇	◇	◇	◇
	A	B	C		D	E	G				B	F		G				C	B	H		G	I	C
<b>Manchester Airport 85</b>	d				08 42							09 46										10 44		
<b>Manchester Piccadilly 100</b>	d	07 18			08 59	08 59	09 12				09 56	10 12	10 01					10 56	11 08			11 00		11 38
<b>Manchester Oxford Road</b>	d	07 33	08 57		09 03	09 03	09 15				09 59	10 15	10 05					10 59	11 12			11 04		11 55
<b>Manchester Victoria</b>	d		09a04										10 35					11a02				11 35		12a02
Eccles	d				09 10	09 10						10 11										11 10		
Patricroft	d				09 12	09 12						10 14										11 13		
<b>Blackpool North</b>	97 d																							
<b>Preston 65,82</b>	d				08 34		09 27															10 27		
Leyland	82 d				08 39		09 32															10 32		
Euxton Balshaw Lane	d				08 43		09 36															10 36		
<b>Wigan North Western</b>	65 d				08 52		09 46															10 45		
<b>Newton-le-Willows</b>	d				08 53		09 47	10 13														10 46	11 13	
Warrington Bank Quay	d				09 23	09 23					10 14		10 25									11 17		
Earlestown 8	d				09 25	09 25					10 17		10 27									11 20		
Warrington Bank Quay	a	08 38									10 25											11 26		
<b>St Helens Junction</b>	d				09 30	09 30							10 32									11 31		
Lea Green	d				09 33	09 33							10 34									11 33		
Rainhill	d				09 36	09 36							10 38									11 37		
Whiston	d				09 39	09 39							10 40									11 39		
Bryn	d							10 19														11 19		
Garswood	d				09 02		09 56	10 22														10 56	11 22	
<b>St Helens Central</b>	a				09 08		10 03	10 29														11 02	11 29	
	d				09 09		10 03	10 29														11 03	11 29	
Thatto Heath	d				09 12		10 07	10 33														11 06	11 33	
Eccleston Park	d						10 35															11 35		
Prescot	d				09 16		10 11	10 37														11 10	11 37	
Huyton	d				09 21	09 43	09 43	10 15	10 41				10 44		11 14	11 41						11 44		
Roby	d				09 23	09 45	09 45	10 17				10 47		11 16								11 46		
Broad Green	d				09 26	09 48	09 48	10 20				10 51		11 19								11 49		
Wavertree Technology Park	d				09 29	09 51	09 51	10 23				10 54		11 22								11 52		
Edge Hill	91 d	00 03																						
<b>Liverpool Lime Street 100</b>	91 a	00 07			09 37	09 59	09 59	10 02	10 32	10 53		11 01	11 03	11 08	11 31	11 53						11 59		12 02

	NT	NT	AW	TP	NT		TP	EM	NT	NT	NT	AW	TP	NT	TP		NT	EM	NT	AW	NT	TP	NT	TP
	◇		◇	◇	◇		◇	◇	◇	◇		◇	◇	◇	◇		◇	◇	◇	◇	◇	◇	◇	◇
			B	F			G	I	C			B	H		G			I	C	B		H		G
<b>Manchester Airport 85</b>	d				11 43									12 46										13 46
<b>Manchester Piccadilly 100</b>	d		11 56	12 08	12 00		12 38					12 56	13 08	13 01							13 38		13 56	14 08
<b>Manchester Oxford Road</b>	d		11 59	12 12	12 03		12 42	12 55				12 59	13 12	13 04							13 42	13 59	14 12	14 05
<b>Manchester Victoria</b>	d						12 35		13a02						13 35						14a02			14 35
Eccles	d				12 10									13 11									14 11	
Patricroft	d				12 13									13 13									14 14	
<b>Blackpool North</b>	97 d																							
<b>Preston 65,82</b>	11 27 d																					13 27		
Leyland	82 d	11 33																				13 33		
Euxton Balshaw Lane	d	11 37																				13 37		
<b>Wigan North Western</b>	65 a	11 46																				13 46		
	d	11 47	12 13																			13 47		
<b>Newton-le-Willows</b>	d		12 17		12 24							13 17		13 24									14 17	14 25
Warrington Bank Quay	d																							
Earlestown 8	d		12 20		12 26							13 23		13 27									14 20	14 27
Warrington Bank Quay	a		12 26									13 29										14 27		
<b>St Helens Junction</b>	d				12 31									13 31										14 32
Lea Green	d				12 33									13 34										14 34
Rainhill	d				12 37									13 37										14 38
Whiston	d				12 39									13 40										14 40
Bryn	d	12 19								13 19													14 19	
Garswood	d	11 56	12 22							12 56	13 22											13 56		14 22
<b>St Helens Central</b>	a	12 03	12 29							13 03	13 29											14 03		14 29
	d	12 03	12 29							13 03	13 29											14 03		14 29
Thatto Heath	d	12 07	12 33							13 07	13 33											14 07		14 33
Eccleston Park	d		12 35							13 35													14 35	
Prescot	d	12 11	12 37							13 11	13 37											14 11		14 37
Huyton	d	12 15	12 41		12 44		13 15	13 41					13 44		14 16								14 41	14 44
Roby	d	12 17			12 46		13 17						13 46		14 18								14 46	
Broad Green	d	12 20			12 49		13 20						13 49		14 21								14 49	
Wavertree Technology Park	d	12 23			12 52		13 23						13 52		14 24								14 52	
Edge Hill	91 d																							
<b>Liverpool Lime Street 100</b>	91 a	12 31	12 53		12 58	13 00	13 08	13 30	13 31	13 53		13 59	14 00	14 08			14 32	14 32				14 53	14 58	15 01

A From Manchester Victoria  
B To Chester  
C To Leeds

D until 11 February, from 1 April  
E from 18 February until 25 March  
F From York



Table T090-F

Sundays

10 December to 13 May

**Manchester Airport, Manchester, Preston,  
Wigan and Newton-le-Willows  
- St Helens and Liverpool**

	AW	TP	NT	TP	NT	NT	AW	TP	NT	NT	NT	NT	AW	TP	NT	NT	NT	AW	TP	NT	
	A	B		C		D	A	B		D	E		A	B		F		A	G		
<b>Manchester Airport 85</b> d			19 46						20 46						21 46		22 29			22 46	
<b>Manchester Piccadilly 100</b> d	19 56	20 08	20 01				20 56	21 08	21 01					21 56	22 08	22 01	22 35	22 46	22 56	23 08	23 01
<b>Manchester Oxford Road</b> d	19 59	20 12	20 05				20 55	20 59	21 12	21 05	21 55			21 59	22 12	22 05	22a37	22 49	22 59	23 12	23 04
<b>Manchester Victoria</b> d				20 35		21a02					22a02										
Eccles			20 11						21 11						22 11						23 11
Patricroft			20 14						21 14						22 14						23 13
<b>Blackpool North</b> 97 d																					
<b>Preston 65,82</b> d						20 27					21 27	21 50					22 27		23a36		
Leyland						20 33					21 33	21a56					22 33				
Euxton Balshaw Lane						20 37					21 37						22 37				
<b>Wigan North Western</b> 65 a						20 46					21 46						22 46				
Newton-le-Willows						20 47					21 47						22 47				
Warrington Bank Quay	20 16		20 25				21 17		21 25					22 17		22 25				23 20	23 24
Earlestown 8	20 19		20 27				21 19		21 27					22 20		22 27				23 23	23 27
Warrington Bank Quay	a 20 30						21 27							22 26						23 29	
<b>St Helens Junction</b> d			20 32						21 32						22 32						23 31
Lea Green			20 34						21 34						22 34						23 34
Rainhill			20 38						21 38						22 38						23 37
Whiston			20 40						21 40						22 40						23 40
Bryn																					
Garswood						20 56					21 56						22 56				
<b>St Helens Central</b> a						21 03					22 03						23 03				
Thatto Heath						21 03					22 03						23 03				
Eccleston Park						21 07					22 07						23 07				
Prescot						21 11					22 11						23 11				
Huyton			20 44			21 15			21 44		22 15				22 44	23 15					23 43
Roby			20 46			21 17			21 46		22 17				22 46	23 17					23 45
Broad Green			20 49			21 20			21 49		22 20				22 49	23 20					23 48
Wavertree Technology Park			20 52			21 23			21 52		22 23				22 52	23 23					23 53
Edge Hill																					
<b>Liverpool Lime Street 110</b> 91 a	20 59	21 00		21 08	21 31		21 59	22 00		22 31			22 59	23 00	23 31					23 59	00 03

	NT	AW	NT	NT																	
		A	H																		
<b>Manchester Airport 85</b> d				23 30																	
<b>Manchester Piccadilly 100</b> d		23 25		23 46																	
<b>Manchester Oxford Road</b> d		23 28																			
<b>Manchester Victoria</b> d																					
Eccles																					
Patricroft																					
<b>Blackpool North</b> 97 d																					
<b>Preston 65,82</b> d	23 10		23 43	00a35																	
Leyland	23 16		23a49																		
Euxton Balshaw Lane																					
<b>Wigan North Western</b> 65 a	23 28																				
Newton-le-Willows	d 23 30																				
Warrington Bank Quay	d 23 45																				
Earlestown 8	d 23 47																				
Warrington Bank Quay	a 23 54																				
<b>St Helens Junction</b> d																					
Lea Green																					
Rainhill																					
Whiston																					
Bryn																					
Garswood	d 23 39																				
<b>St Helens Central</b> a	23 45																				
Thatto Heath	d 23 46																				
Eccleston Park	d 23 49																				
Prescot	d 23 53																				
Huyton	d 23 57																				
Roby	d 23 59																				
Broad Green	d 00 02																				
Wavertree Technology Park	d 00 05																				
Edge Hill	d 91																				
<b>Liverpool Lime Street 110</b> 91 a	00 14																				

A To Chester  
 B From Scarborough  
 C From Newcastle  
 D To Leeds  
 E To Manchester Victoria  
 F From Chester to Wigan Wallgate  
 G From Middlesbrough  
 H To Manchester Airport

Table T090-R

Mondays to Fridays

11 December to 18 May

Liverpool and St Helens - Newton-le-Willows, Wigan, Preston, Manchester and Manchester Airport

Main rail timetable table with columns for Miles, Mins, Stations, and departure/arrival times. Includes services from Liverpool Lime Street to Manchester Airport via various routes.

Continuation of rail timetable table, showing services from Newton-le-Willows and Wigan North Western to Manchester Airport via routes A, B, C, D, E, and F.

A From Liverpool Lime Street  
B From Chester

C To Newcastle  
D From Llandudno Junction

E From Holyhead  
F From Llandudno

**Table T090-R**

**Mondays to Fridays**

11 December to 18 May

**Liverpool and St Helens - Newton-le-Willows, Wigan, Preston, Manchester and Manchester Airport**

		NT	NT	NT	NT	NT	TP	AW	NT	NT	NT	NT	NT	NT	NT	TP	AW	NT	NT	NT	NT	NT	NT	NT	
		◇		A			◇ B C	◇ D E	◇					A		◇ B C	◇ D E	◇	◇	◇	◇	◇	◇	◇	
Liverpool Lime Street <b>100</b>	91 d	09 28	09 32		09 47	10 01																			
Edge Hill	91 d		09 36		09 51	10 05	10 12		10 15	10 21	10 29	10 32		10 47	11 01	11 11		11 14		11 20	11 29	11 32		11 47	
Wavertree Technology Park	d		09 39		09 54	10 08			10 21	10 28	10 39	10 36		10 51	11 05			11 22		11 27		11 39		11 54	
Broad Green	d		09 41		09 56	10 10				10 31	10 41	10 39		10 56	11 10					11 30		11 41		11 56	
Roby	d		09 44		09 59	10 13				10 34	10 44	10 44		10 59	11 13					11 33		11 44		11 59	
Huyton	d	09 40	09 47		10 02	10 16				10 36	10 40	10 47		11 02	11 16					11 35	11 39	11 47		12 02	
Prescot	d		09 51			10 20						10 51		11 20									11 51		
Eccleston Park	d		09 53			10 22						10 53		11 22									11 53		
Thatto Heath	d		09 55			10 24						10 55		11 24									11 55		
<b>St Helens Central</b>	a	09 49	09 58			10 27					10 49	10 58		11 27							11 48	11 58			
Garswood	d		09 49	09 59		10 28					10 49	10 59		11 28							11 48	11 59			
Bryn	d		10 05			10 34					11 05	11 13		11 34								12 05			
Whiston	d		10 08			10 37					11 08	11 16		11 37								12 08			
Rainhill	d				10 05					10 40				11 05							11 39			12 05	
Lea Green	d				10 08					10 42				11 08							11 41			12 08	
<b>St Helens Junction</b>	d				10 12					10 46				11 12							11 45			12 12	
Warrington Bank Quay	d			09 51			10 19			10 31	10 48			11 15						11 32	11 47			12 15	
Earlestown <b>B</b>	d			10a00	10 20		10 28			10 52			11a00	11 20							11 51		12a00	12 20	
Warrington Bank Quay	a				10 32									11 31										12 33	
<b>Newton-le-Willows</b>	d						10 30	10 36	10 55											11 30	11 37	11 54			
<b>Wigan North Western 65,82</b>	a	10 02	10 17			10 46						11 02	11 17			11 46						12 01	12 17		
Euxton Balshaw Lane	d	10 03										11 03										12 02			
Leyland	d	10 12										11 12										12 11			
<b>Preston 82</b>	a	10 16										11 16										12 15			
Blackpool North	97 a	10 24										11 25										12 25			
Patricroft	d									11 05												12 04			
Eccles	d									11 08												12 07			
<b>Manchester Victoria</b>	a						10 44			11 18						11 44						12 17			
<b>Manchester Oxford Road</b>	a						10 48	10 57									11 48	11 58							
<b>Manchester Piccadilly 100</b>	a						10 52	11 00									11 52	12 02							
<b>Manchester Airport . 85</b>	a						11 20	11 23									12 20	12 24							

		NT	TP	AW	NT	NT	NT	NT	NT	NT	TP	AW	NT	NT	NT	NT	NT	NT	NT	TP	AW
		◇	◇ B C	◇ D E	◇	◇	◇	◇	◇	◇	◇ B C	◇ D E	◇	◇	◇	◇	◇	◇	◇	◇ B C	◇ D E
Liverpool Lime Street <b>100</b>	91 d	12 01		12 12	12 15	12 22	12 29	12 32		12 44	13 01		13 12	13 17	13 20	13 29	13 32		13 46	14 01	14 12
Edge Hill	91 d	12 05			12 26	12 36		12 48	13 05				13 24	13 29	13 36	13 50	14 05				
Wavertree Technology Park	d	12 08			12 21	12 29	12 39	12 51	13 08				13 23	13 27	13 39	13 54	14 08				
Broad Green	d	12 10			12 31	12 41		12 53	13 10				13 29	13 41	13 56	14 10					
Roby	d	12 13			12 34	12 44		12 56	13 13				13 32	13 44	13 59	14 13					
Huyton	d	12 16			12 37	12 47	12 57	13 07	13 16				13 35	13 39	13 47	14 02	14 16				
Prescot	d	12 20				12 51		13 20							13 51		14 20				
Eccleston Park	d	12 22				12 53		13 22							13 53		14 22				
Thatto Heath	d	12 24				12 55		13 24							13 55		14 24				
<b>St Helens Central</b>	a	12 27				12 49	12 58		13 27						13 48	13 58		14 27			
Garswood	d	12 28				12 50	12 59		13 28						13 48	13 59		14 28			
Bryn	d	12 34				13 05		13 34							14 05		14 34				
Whiston	d	12 37				13 08		13 37							14 08		14 37				
Rainhill	d				12 40			13 02						13 38			14 05				
Lea Green	d				12 43			13 05						13 41			14 08				
<b>St Helens Junction</b>	d				12 46			13 08						13 44			14 12				
Warrington Bank Quay	d				12 31	12 49		13 11						13 33	13 47		14 15				
Earlestown <b>B</b>	d							12 51					13 19			13 51		14 19			
Warrington Bank Quay	a							13a00	13 16				13 28			14a00	14 20				
Warrington Bank Quay	a								13 31								14 31				
<b>Newton-le-Willows</b>	d			12 30	12 36	12 56							13 30	13 38	13 54						14 30
<b>Wigan North Western 65,82</b>	a	12 46				13 03	13 17		13 46						14 03	14 17		14 46			
Euxton Balshaw Lane	d					13 03									14 05						
Leyland	d					13 12									14 14						
<b>Preston 82</b>	a					13 16									14 18						
Blackpool North	97 a					13 24									14 25						
Patricroft	d				13 06									14 04							
Eccles	d				13 09									14 07							
<b>Manchester Victoria</b>	a		12 44		13 18					13 44				14 17						14 44	
<b>Manchester Oxford Road</b>	a			12 48	12 59						13 48	13 58									14 48
<b>Manchester Piccadilly 100</b>	a			12 52	13 02						13 52	14 02									14 52
<b>Manchester Airport . 85</b>	a			13 20	13 24						14 20	14 24									15 20

A To Liverpool Lime Street  
B To Newcastle

C From Llandudno Junction  
D From Llandudno

E From Liverpool South Pw HI

Table T090-R

Mondays to Fridays

11 December to 18 May

Liverpool and St Helens - Newton-le-Willows, Wigan, Preston, Manchester and Manchester Airport

Table with 24 columns representing stations and 2 rows of departure times. Includes stations like Liverpool Lime Street, Edge Hill, Wavertree Technology Park, Broad Green, Roby, Huyton, Prescot, Eccleston Park, Thatto Heath, St Helens Central, Garswood, Bryn, Whiston, Rainhill, Lea Green, St Helens Junction, Warrington Bank Quay, Earlestown, Newton-le-Willows, Wigan North Western, Euxton Balshaw Lane, Leyland, Preston, Blackpool North, Patricroft, Eccles, Manchester Victoria, Manchester Oxford Road, Manchester Piccadilly, Manchester Airport.

Table with 24 columns representing stations and 2 rows of departure times. Includes stations like Liverpool Lime Street, Edge Hill, Wavertree Technology Park, Broad Green, Roby, Huyton, Prescot, Eccleston Park, Thatto Heath, St Helens Central, Garswood, Bryn, Whiston, Rainhill, Lea Green, St Helens Junction, Warrington Bank Quay, Earlestown, Newton-le-Willows, Wigan North Western, Euxton Balshaw Lane, Leyland, Preston, Blackpool North, Patricroft, Eccles, Manchester Victoria, Manchester Oxford Road, Manchester Piccadilly, Manchester Airport.

A From Liverpool South Pw HI
B To Liverpool Lime Street

C To Newcastle
D From Holyhead

E From Llandudno

Please check the 'Additional Notes to Individual Tables' section for any other general notes that apply to this Table

Table T090-R

Mondays to Fridays

11 December to 18 May

Liverpool and St Helens - Newton-le-Willows, Wigan, Preston, Manchester and Manchester Airport

Table with 22 columns representing stations and 22 rows of departure times for Monday to Friday services. Includes stations like Liverpool Lime Street, Edge Hill, Wavertree Technology Park, Broad Green, Roby, Huyton, Prescott, Eccleston Park, Thatto Heath, St Helens Central, Garswood, Bryn, Whiston, Rainhill, Lea Green, St Helens Junction, Warrington Bank Quay, Earlestown, Newton-le-Willows, Wigan North Western, Euxton Balshaw Lane, Leyland, Preston, Blackpool North, Patricroft, Eccles, Manchester Victoria, Manchester Oxford Road, Manchester Piccadilly, and Manchester Airport.

Saturdays

16 December to 19 May

Table with 22 columns representing stations and 22 rows of departure times for Saturday services. Includes the same stations as the Monday-Friday table, such as Liverpool Lime Street, Edge Hill, Wavertree Technology Park, Broad Green, Roby, Huyton, Prescott, Eccleston Park, Thatto Heath, St Helens Central, Garswood, Bryn, Whiston, Rainhill, Lea Green, St Helens Junction, Warrington Bank Quay, Earlestown, Newton-le-Willows, Wigan North Western, Euxton Balshaw Lane, Leyland, Preston, Blackpool North, Patricroft, Eccles, Manchester Victoria, Manchester Oxford Road, Manchester Piccadilly, and Manchester Airport.

- A To Newcastle
B From Chester
C To Liverpool Lime Street
D From Llandudno
E To York
F From Manchester Airport to Barrow-in-Furness
G From Liverpool Lime Street
H From Shrewsbury



Table T090-R

Saturdays

16 December to 19 May

Liverpool and St Helens - Newton-le-Willows, Wigan, Preston, Manchester and Manchester Airport

	AW ◇ A ℥	NT ◇	NT ◇	NT ◇	TP ◇ B		NT ◇	NT ◇	NT ◇	NT ◇	NT ◇	NT ◇	TP ◇ B	AW ◇ A ℥	NT ◇		NT ◇	NT ◇	NT ◇	NT ◇	NT ◇	TP ◇ B	AW ◇ A ℥	
<b>Liverpool Lime Street</b> 10 . 91 d			07 58	08 01	08 13		08 17	08 20	08 26	08 32	08 47	09 02	09 12		09 17		09 20	09 28	09 32		09 47	10 01	10 12	
Edge Hill 91 d				08 05			08 23	08 27	08 33	08 39	08 47	09 02	09 06		09 23		09 24	09 28	09 36		09 51	10 05		
Wavertree Technology Park . d				08 08				08 27	08 33	08 39	08 47	09 09					09 27	09 39	09 41		09 54	10 08		
Broad Green . d				08 10				08 29	08 35	08 41	08 56	09 11					09 29	09 41	09 44		09 56	10 10		
Roby . d				08 13				08 32	08 38	08 44	08 59	09 14					09 32	09 44	09 47		09 59	10 13		
Huyton . d			08 07	08 16				08 35	08 39	08 47	09 02	09 17					09 35	09 39	09 47		10 02	10 16		
Prescot . d				08 20						08 51		09 21							09 51			10 20		
Eccleston Park . d				08 22						08 53		09 23							09 53			10 22		
Thatto Heath . d				08 24						08 55		09 25							09 55			10 24		
<b>St Helens Central</b> . d			08 16	08 27					08 48	08 58		09 28						09 47	09 58			10 27		
Garswood . d			08 16	08 28					08 48	08 59		09 29						09 48	09 59			10 28		
Bryn . d				08 34						09 05		09 35							10 05			10 34		
Whiston . d				08 37						09 08		09 38							10 08			10 37		
Rainhill . d							08 38			09 05		09 38							10 05			10 37		
Lea Green . d							08 41			09 08		09 41							10 08			10 37		
<b>St Helens Junction</b> . d							08 44			09 11		09 44			09 33				10 12			10 37		
Warrington Bank Quay . d	08 19						08 33	08 47		09 14		09 47							10 15			10 37		
Earlestown 8 a	08 31						08 51			09 19		09 28							10a00	10 20		10 37		
Warrington Bank Quay . a							08 51			09 19		09 28							10a00	10 20		10 37		
<b>Newton-le-Willows</b> . d	08 33						08 38	08 53		09 14		09 34			09 30	09 38		09 53			10 31			10 30
<b>Wigan North Western</b> 65,82 a		08 29	08 46				08 38	08 53		09 01	09 17	09 47			09 30	09 38		09 53			10 31			10 30
Edge Hill 91 d		08 21	08 30				09 01	09 17		09 02	09 17	09 47			09 30	09 38		09 53			10 03	10 17		10 46
Euxton Balshaw Lane . d		08 39					09 11			09 11		09 47							10 12					
Leyland . d		08 43					09 15			09 15		09 47							10 16					
<b>Preston</b> 82 a		08 43					09 15			09 15		09 47							10 16					
<b>Preston</b> 65,82 a		08 56					09 23			09 23		09 47							10 25					
Blackpool North . a		08 56					09 23			09 23		09 47							10 25					
Blackpool North . a		08 56					09 23			09 23		09 47							10 25					
Patricroft . d							09 04			09 04		09 47							10 04					
Eccles . d							09 06			09 06		09 47							10 06					
<b>Manchester Victoria</b> . a	09 07			08 50			09 06			09 16		09 44							10 06					10 44
<b>Manchester Oxford Road</b> . a	08 49			08 58			09 02			09 16		09 44							10 06					10 44
<b>Manchester Piccadilly</b> 10 a	08 52			09 02			09 02			09 16		09 44							10 06					10 44
<b>Manchester Airport</b> 85 a	09 20			09 24			09 24			09 38		09 47							10 20	10 24				11 20

	NT ◇		NT ◇	NT ◇	NT ◇	NT ◇	NT ◇	NT ◇	TP ◇ B	AW ◇ A ℥	NT ◇		NT ◇	NT ◇	NT ◇	NT ◇	NT ◇	NT ◇	TP ◇ B	AW ◇ A ℥	NT ◇		NT ◇	NT ◇
<b>Liverpool Lime Street</b> 10 . 91 d	10 17		10 20	10 29	10 32		10 47	10 59	11 11		11 17		11 20	11 29	11 32		11 47	12 01	12 12		12 17		12 20	12 29
Edge Hill 91 d			10 24	10 36		10 51	11 05				11 17		11 24	11 36		11 51	12 05						12 24	
Wavertree Technology Park . d	10 23		10 27	10 39		10 54	11 08			11 23		11 27	11 39		11 54	12 08				12 23		12 27		
Broad Green . d			10 29	10 41		10 56	11 10			11 29		11 29	11 41		11 56	12 10						12 29		
Roby . d			10 32	10 44		10 59	11 13			11 32		11 32	11 44		11 59	12 13						12 32		
Huyton . d			10 35	10 39	10 47		11 02	11 16		11 35	11 39	11 47		12 02	12 16							12 35	12 39	
Prescot . d				10 51		11 20								11 51		12 20								
Eccleston Park . d				10 53		11 22								11 53		12 22								
Thatto Heath . d				10 55		11 24								11 55		12 24								
<b>St Helens Central</b> . d			10 47	10 58		11 27					11 47	11 58		12 27									12 47	
Garswood . d			10 48	10 59		11 28					11 48	11 59		12 28									12 48	
Bryn . d				11 05		11 34					12 05			12 34										
Whiston . d		10 38				11 05					11 38			12 05									12 38	
Rainhill . d		10 41				11 08					11 41			12 08									12 41	
Lea Green . d		10 44				11 12					11 44			12 12									12 44	
<b>St Helens Junction</b> . d	10 32		10 47			11 15				11 33		11 47		12 15							12 33		12 47	
Warrington Bank Quay . d					10 51		11 19			11 30	11 38		11 53							12 20				
Earlestown 8 a			10 51		11a00	11 22		11 28		11 51		12a00	12 20							12 28				12 51
Warrington Bank Quay . a						11 33								12 31										
<b>Newton-le-Willows</b> . d	10 37		10 53							11 30	11 38		11 53							12 30	12 38		12 53	
<b>Wigan North Western</b> 65,82 a				11 01	11 17			11 46					12 01	12 17		12 46							13 01	
Edge Hill 91 d				11 01				11 46					12 01										13 01	
Euxton Balshaw Lane . d				11 10									12 10										13 10	
Leyland . d				11 15									12 14										13 16	
<b>Preston</b> 82 a				11 22									12 22										13 22	
<b>Preston</b> 65,82 a				11 22									12 22										13 22	
Blackpool North . a				11 22									12 22										13 22	
Patricroft . d		11 04									12 04												13 04	
Eccles . d		11 06									12 06												13 06	
<b>Manchester Victoria</b> . a		11 16						11 44																

Table T090-R

Saturdays

16 December to 19 May

Liverpool and St Helens - Newton-le-Willows, Wigan, Preston, Manchester and Manchester Airport

	NT	NT	NT	NT	TP ◇ B	AW ◇ C	NT	NT	NT	NT	NT	NT	NT	TP ◇ B	AW ◇ C	NT	NT	NT	NT	NT	NT	
	A				B	C				D	A			B	C						A	
Liverpool Lime Street 100 . 91 d	12 32	12 47	13 01	13 12			13 17	13 20	13 29	13 32		13 47	14 01	14 12		14 17		14 20	14 29	14 32	14 47	15 01
Edge Hill . 91 d	12 36	12 51	13 05					13 24	13 27	13 36		13 51	14 05				14 24	14 29	14 36	14 51	15 05	
Wavertree Technology Park . d	12 39	12 54	13 08				13 23	13 27	13 39	13 54		14 08				14 23	14 27	14 39	14 54	15 08		
Broad Green . d	12 41	12 56	13 10					13 29	13 41	13 56		14 10					14 29	14 41	14 56	15 10		
Roby . d	12 44	12 59	13 13					13 32	13 44	13 59		14 13					14 32	14 44	14 59	15 13		
Huyton . d	12 47	13 02	13 16					13 35	13 39	13 47		14 02	14 16				14 35	14 39	14 47	15 02	15 16	
Prescot . d	12 51		13 20							13 51		14 20							14 51		15 20	
Eccleston Park . d	12 53		13 22							13 53		14 22							14 53		15 22	
Thatto Heath . d	12 55		13 24							13 55		14 24							14 55		15 24	
St Helens Central . a	12 58		13 27					13 47	13 58			14 27						14 47	14 58		15 27	
Garswood . d	12 59		13 28					13 48	13 59			14 28						14 48	14 59		15 28	
Bryn . d	13 05		13 34							14 05		14 34							15 05		15 34	
Whiston . d	13 08		13 37							14 08		14 37							15 08		15 37	
Warrington Bank Quay . d	12 51					13 19				13 51				14 20						14 51		
Earlestown 8 . d	13a00	13 22				13 28		13 51		14a00	14 22			14 28				14 51		15a00	15 22	
Warrington Bank Quay . a		13 33								14 33											15 33	
Newton-le-Willows . d						13 30	13 38		13 53					14 30	14 38				14 53			
Wigan North Western 65,82 a	13 17		13 46							14 03	14 17			14 46						15 01	15 17	15 46
Euxton Balshaw Lane . d										14 03										15 01		
Leyland . 82 a										14 12										15 10		
Preston 8 . 65,82 a										14 16										15 15		
Blackpool North . 97 a										14 25										15 22		
Patricroft . d								14 04											15 04			
Eccles . d								14 06											15 06			
Manchester Victoria . a			13 44											14 44					15 16			
Manchester Oxford Road . a						13 48	13 58									14 48	14 58					
Manchester Piccadilly 100 . a						13 52	14 02									14 52	15 02					
Manchester Airport . 85 . a						14 20	14 24									15 20	15 24					

	TP ◇ B	AW ◇ E C	NT	NT	NT	NT	NT	NT	TP ◇ B	AW ◇ C	NT	NT	NT	NT	NT	NT	NT	AW ◇ C	NT	NT	TP ◇ B	
	B	E C		D	A			B	C			D	A				C			B		
Liverpool Lime Street 100 . 91 d	15 10		15 17		15 20	15 29	15 32		15 47	16 01	16 12		16 17		16 20	16 29	16 32		16 45		17 01	17 10
Edge Hill . 91 d					15 24	15 36		15 51	16 05				16 24		16 24	16 36		16 49		17 05		
Wavertree Technology Park . d			15 23		15 27	15 39		15 54	16 08				16 23		16 27	16 39		16 52		17 08		
Broad Green . d					15 29	15 41		15 56	16 10						16 29	16 41		16 54		17 10		
Roby . d					15 32	15 44		15 59	16 13						16 32	16 44		16 57		17 13		
Huyton . d					15 35	15 39	15 47		16 02	16 16					16 35	16 39	16 47	16 59		17 16		
Prescot . d						15 51		16 20								16 51				17 20		
Eccleston Park . d						15 53		16 22								16 53				17 22		
Thatto Heath . d						15 55		16 24								16 55				17 25		
St Helens Central . a					15 47	15 58		16 27							16 47	16 58				17 28		
Garswood . d					15 48	15 59		16 28							16 48	16 59				17 28		
Bryn . d						16 05		16 34							17 05					17 34		
Whiston . d				15 38			16 05								16 38				17 03			
Rainhill . d				15 41			16 08								16 41				17 05			
Lea Green . d				15 44			16 12								16 44				17 09			
St Helens Junction . d			15 33		15 47		16 15						16 33		16 47				17 11			
Warrington Bank Quay . d		15 20					15 51								16 19			16 51		17 19		
Earlestown 8 . d		15 28			15 51		16a00	16 22							16 28			17a00	17 15	17 28		
Warrington Bank Quay . a								16 33														
Newton-le-Willows . d		15 30	15 38		15 53					16 30	16 38				16 53				17 18	17 31		
Wigan North Western 65,82 a					16 01	16 17		16 46							17 01	17 17				17 46		
Euxton Balshaw Lane . d					16 01										17 01					17 24		
Leyland . 82 a					16 10										17 10							
Preston 8 . 65,82 a					16 15										17 15							
Blackpool North . 97 a					16 22										17 22							
Patricroft . d				16 04											17 04				17 28			
Eccles . d				16 06											17 06				17 31			
Manchester Victoria . a				16 16						16 44					17 16				17 40	18 07	17 46	
Manchester Oxford Road . a		15 48	15 58							16 48	16 57								17 48			
Manchester Piccadilly 100 . a		15 52	16 02							16 52	17 02								17 52			
Manchester Airport . 85 . a		16 20	16 25							17 20	17 24								18 21			

A To Liverpool Lime Street  
B To Newcastle

C From Llandudno  
D From Liverpool South Pw HI

E From Bangor (Gwynedd)

Table T090-R

**Saturdays**

16 December to 19 May

**Liverpool and St Helens - Newton-le-Willows, Wigan, Preston, Manchester and Manchester Airport**

	NT	NT	NT	NT	NT	NT	NT	NT	TP	AW	NT	NT	NT	NT	NT	TP	AW		NT	TP	NT	NT	
	◇	◇	◇	◇	◇				◇	◇	◇					◇	◇		◇	◇	◇		
			A					B		H C					D	B	H C			E			
<b>Liverpool Lime Street</b> 10 91 d	17 13	17 17	17 20	17 32	17 40	17 45	17 50	18 01	18 12		18 17	18 20	18 32		18 47	19 01	19 12		19 20	19 22	19 30	19 47	
Edge Hill 91 d			17 24	17 36	17 44	17 49	18 05	18 05			18 24	18 36		18 51	19 05				19 24		19 30	19 51	
Wavertree Technology Park d	17 19		17 27	17 39	17 47	17 52	17 56	18 08			18 23	18 39		18 54	19 08				19 27		19 30	19 54	
Broad Green d		17 25	17 29	17 41	17 49	17 54	17 58	18 10				18 29	18 41		18 56	19 10			19 29		19 30	19 56	
Roby d		17 29	17 32	17 44	17 52	17 57	18 01	18 13				18 32	18 44		18 59	19 13			19 32		19 30	19 59	
Huyton d	17 24	17 31	17 35	17 47	17 55	18 00	18 04	18 16				18 35	18 47		19 01	19 16			19 35		19 39	20 02	
Prescot d		17 35		17 51		18 04		18 20					18 51		19 20							20 06	
Eccleston Park d		17 37		17 53		18 06		18 22					18 53		19 22							20 08	
Thatto Heath d		17 40		17 55		18 08		18 24					18 55		19 24							20 10	
<b>St Helens Central</b> a		17 44		17 58		18 11		18 27					18 58		19 27						19 48	20 13	
Garswood d		17 44		17 59		18 12		18 28					18 59		19 28						19 48	20 14	
Bryn d		17 52		18 06		18 18		18 34					19 05		19 34						20 20	20 20	
Whiston d		17 55		18 08		18 21		18 37					19 08		19 37						20 23	20 23	
Rainhill d			17 38		17 58		18 07					18 38		19 05					19 38				
Lea Green d			17 41		18 01		18 10					18 41		19 08					19 41				
<b>St Helens Junction</b> d	17 30		17 44		18 04		18 13				18 33	18 47		19 12					19 44				
Warrington Bank Quay d	17 33		17 47		18 07		18 16							19 15					19 47				
Earlestown a			17 51		18 11		18 22				18 28		18 51	19a00	19 23				19 28		19 51		
Warrington Bank Quay a							18 33								19 34								
<b>Newton-le-Willows</b> d	17 38		17 53		18 13						18 30	18 38	18 53						19 30		19 53		
<b>Wigan North Western</b> 65,82 a		18 02		18 16		18 28		18 46					19 17		19 46						20 01	20 32	
Euxton Balshaw Lane d		18 03		18 17				18 47													20 02		
Leyland d		18 13		18 27				18 57													20 11		
<b>Preston</b> 65,82 a		18 20		18 31				19 01													20 15		
Blackpool North d		18 28		18 43				19 10													20 24		
Patricroft d			18 04		18 24								19 04						20 04				
Eccles d			18 06		18 26								19 06						20 06				
<b>Manchester Victoria</b> a			18 16		18 35			18 46					19 16						19 44		20 05		
<b>Manchester Oxford Road</b> a	17 58									18 48	18 58								19 48		20 09		
<b>Manchester Piccadilly</b> 10 a	18 02									18 52	19 02								19 52		20 09		
<b>Manchester Airport</b> 85 a	18 25									19 24									20 19				

	NT	AW	NT	NT	NT	NT	AW	NT	TP	NT	AW	NT	NT	NT		AW							
	D	C	◇	◇	◇		◇	◇	◇	◇	◇	◇	◇		F								
									E		F												
<b>Liverpool Lime Street</b> 10 91 d			20 17	20 20	20 30		20 47	21 20	21 30	21 47		22 20	23 02	23 20									
Edge Hill 91 d				20 24			20 51	21 24	21 51			22 24	23 06	23 24									
Wavertree Technology Park d			20 23	20 27			20 54	21 27	21 54			22 27	23 09	23 27									
Broad Green d				20 29			20 56	21 29	21 56			22 29	23 11	23 30									
Roby d				20 32			20 59	21 32	21 59			22 32	23 14	23 33									
Huyton d				20 35	20 39		21 02	21 35	22 02			22 35	23 17	23 35									
Prescot d							21 06						23 21										
Eccleston Park d							21 08						23 23										
Thatto Heath d							21 10						23 25										
<b>St Helens Central</b> a					20 48		21 13						23 28										
Garswood d					20 48		21 14						23 29										
Bryn d							21 20						23 35										
Whiston d				20 38				21 38					23 38										
Rainhill d				20 41				21 41					23 41										
Lea Green d				20 44				21 44					23 45										
<b>St Helens Junction</b> d			20 33	20 47				21 47					23 47										
Warrington Bank Quay d	19 51	20 19					21 20				22 20								23 50				
Earlestown a	20a00	20 26			20 51		21 27	21 51			22 28	22 51		23 51					23 58				
Warrington Bank Quay a																							
<b>Newton-le-Willows</b> d		20 29	20 38	20 53			21 30	21 53			22 31	22 53		23 54					00 02				
<b>Wigan North Western</b> 65,82 a					21 01		21 32				22 30			23 45									
Euxton Balshaw Lane d					21 02						22 31			23 45									
Leyland d					21 11						22 41			23 54									
<b>Preston</b> 65,82 a					21 16						22 45			00 01									
Blackpool North d					21 23						22 54			00 11									
Patricroft d					21 04			22 04					23 04	00 05									
Eccles d					21 06			22 06					23 06	00 08									
<b>Manchester Victoria</b> a					21 16			22 17					23 16	00 17									
<b>Manchester Oxford Road</b> a		20 47	20 57				21 48				22 50												
<b>Manchester Piccadilly</b> 10 a		20 56	21 01				21 56				22 55								00 22				
<b>Manchester Airport</b> 85 a			21 23																				

A From Liverpool South Pw HI C From Llandudno E To York  
 B To Newcastle D To Liverpool Lime Street F From Chester

Table T090-R

Sundays

10 December to 13 May

Liverpool and St Helens - Newton-le-Willows, Wigan, Preston, Manchester and Manchester Airport

	AW	NT	NT	NT	AW	TP	NT	NT	NT	AW	TP	NT	NT	NT	AW	TP	NT	TP	NT	NT	AW	TP	NT	TP	NT	NT	AW	TP	
	A	B	D	C	D	C	D	D		C	D	D			C	D	D	D				C	D	D				C	D
<b>Liverpool Lime Street</b> 10	91 d		08 16	08 47		09 12	09 16	09 25	09 47		10 10	10 16	10 25	10 47		11 12	11 16	11 22		11 25	11 47						12 10		
Edge Hill	91 d																												
Wavertree Technology Park	d		08 22	08 54			09 22		09 54			10 22		10 54			11 22						11 53						
Broad Green	d		08 25	08 56			09 25		09 56			10 25		10 56			11 25						11 56						
Roby	d		08 28	08 59			09 28		09 59			10 28		10 59			11 28						11 59						
Huyton	d		08 30	09 02			09 30	09 40	10 02			10 30	10 34	11 02			11 30						11 51						
Prescot	d			09 06				09 44	10 06				10 38	11 06									11 38	12 05					
Eccleston Park	d							09 46					10 41										11 41						
Thatto Heath	d			09 09				09 49	10 09				10 43	11 09									11 43	12 09					
<b>St Helens Central</b>	a			09 12				09 52	10 12				10 46	11 12									11 46	12 12					
Garswood	d			09 13				09 52	10 13				10 47	11 13									11 47	12 12					
Bryn	d			09 19				09 59	10 19				10 53	11 19									11 53	12 19					
Whiston	d		08 34				09 34					10 34											11 34						
Rainhill	d		08 36				09 36					10 36											11 36						
Lea Green	d		08 40				09 40					10 40											11 40						
<b>St Helens Junction</b>	d		08 43				09 43					10 43											11 43						
Warrington Bank Quay	d			09 08							10 10						11 03										12 03		
Earlestown	d		08 47	09 16			09 47				10 17		10 47				11 10		11 47								12 10		
Warrington Bank Quay	a																												
<b>Newton-le-Willows</b>	d	00 02		08 49	09 19		09 49				10 20		10 49			11 13		11 49									12 13		
<b>Wigan North Western</b> 65,82	a			09 28				10 09	10 28					11 04	11 30							12 04	12 27						
Euxton Balshaw Lane	d			09 29					10 29						11 31								12 29						
Leyland	d			09 39					10 39						11 41								12 40						
Preston	a			09 43					10 43						11 45								12 44						
Blackpool North	a			09 52					10 51						11 54								12 52						
Patricroft	d	00 05	09 00					10 00				11 00											12 00						
Eccles	d	00 08	09 02					10 02				11 02											12 02						
<b>Manchester Victoria</b>	a	00 17				09 46					10 44						11 44										12 42		
<b>Manchester Oxford Road</b>	a		09 11	09 36			10 11				10 40		11 12				11 32		12 13	12 05						12 32			
<b>Manchester Piccadilly</b> 100	a		09 15	09 45			10 14				10 48		11 15				11 41		12 16	12 09						12 41			
<b>Manchester Airport</b> . 85	a	00 22		09 33			10 33						11 30						12 34										

	NT	NT	NT	AW	TP	NT	NT	NT	AW	TP	NT	NT	NT	AW	TP	NT	NT	NT	AW	TP	NT	NT						
	D		D	C	D	D			C	D	D			C	D	D			C	D	D		NT					
<b>Liverpool Lime Street</b> 100	91 d	12 16	12 25	12 47		13 12		13 16	13 25	13 47		14 05	14 16	14 25	14 47		15 12	15 16	15 25	15 47		16 12	16 16	16 25				
Edge Hill	91 d																											
Wavertree Technology Park	d	12 22		12 54			13 22		13 54			14 22		14 54			15 22		15 54			16 22						
Broad Green	d	12 25		12 56			13 25		13 56			14 25		14 56			15 25		15 56			16 25						
Roby	d	12 28		12 59			13 28		13 59			14 28		14 59			15 28		15 59			16 28						
Huyton	d	12 30	12 36	13 02			13 30	13 34	14 02			14 30	14 34	15 02			15 30	15 34	16 02			16 30	16 34					
Prescot	d		12 40	13 06				13 38	14 06				14 38	15 06					15 38	16 06						16 38		
Eccleston Park	d		12 43					13 41					14 41					15 41								16 41		
Thatto Heath	d		12 45	13 09				13 43	14 09				14 43	15 09				15 43	16 09							16 43		
<b>St Helens Central</b>	a		12 48	13 12				13 46	14 12				14 46	15 12				15 46	16 12							16 46		
Garswood	d		12 49	13 13				13 47	14 13				14 47	15 13				15 47	16 13							16 47		
Bryn	d		12 55	13 19				13 53	14 19				14 53	15 20				15 53	16 20							16 53		
Whiston	d	12 34					13 34					14 34					15 34									16 34		
Rainhill	d	12 36					13 36					14 36					15 36									16 36		
Lea Green	d	12 40					13 40					14 40					15 40									16 40		
<b>St Helens Junction</b>	d	12 43					13 43					14 43					15 43									16 43		
Warrington Bank Quay	d			13 03							14 03					15 03						16 03						
Earlestown	d	12 47					13 47				14 11		14 47			15 10					15 47			16 10			16 47	
Warrington Bank Quay	a																											
<b>Newton-le-Willows</b>	d	12 49					13 49				14 14		14 49			15 13				15 49			16 13			16 49		
<b>Wigan North Western</b> 65,82	a		13 06	13 29				14 04	14 29					15 04	15 28					16 04	16 28						17 04	
Euxton Balshaw Lane	d			13 30					14 31						15 31					16 31								
Leyland	d			13 40					14 41						15 41					16 41								
Preston	a			13 44					14 45						15 45					16 45								
Blackpool North	a			13 52					14 57						15 53					16 53								
Patricroft	d	13 00						14 00				15 00								16 00							17 00	
Eccles	d	13 02						14 02				15 02								16 02							17 02	
<b>Manchester Victoria</b>	a					13 44					14 37						15 44					16 44						
<b>Manchester Oxford Road</b>	a	13 12				13 31			14 11			14 32		15 11			15 31		16 12			16 31				17 11		
<b>Manchester Piccadilly</b> 100	a	13 15				13 40			14 15			14 41		15 14			15 40		16 15			16 40				17 14		
<b>Manchester Airport</b> . 85	a	13 31						14 30				15 31					16 30					17 31						

A From Chester  
 B From Liverpool Lime Street

C From Chester  
 D To Newcastle

Table T090-R

Sundays

10 December to 13 May

Liverpool and St Helens - Newton-le-Willows, Wigan, Preston, Manchester and Manchester Airport

Table with columns for destination, departure time, and arrival times for various stations including Liverpool Lime Street, St Helens Central, Wigan North Western, and Manchester Airport.

Table with columns for destination, departure time, and arrival times for various stations including Liverpool Lime Street, St Helens Central, Wigan North Western, and Manchester Airport.

A From Holyhead C From Chester
B To Newcastle D To York