

Table T115-F

Mondays to Fridays

10 December to 17 May

London - High Wycombe, Aylesbury, Oxford Parkway, Banbury, Stratford-upon-Avon, Birmingham Snow Hill and Kidderminster

Miles	Miles	Miles	Miles		CH	CH	CH	CH	CH	CH	CH	CH	CH	CH	CH	CH	CH	CH	CH	LM	CH	
					MX	MX	MX	MX	MO	MX	MO	MX	MX	MO	MX	MO	MX	MX				
					◇	◇	◇	◇	◇	A	A	A	◇	A					◇			
					A	A	A	A	A											B		
0	—	—	—	London Marylebone 110	d								00 01		00 05	00 05	00 10			06 09	05 55	
—	—	—	—	London Paddington 113	d																	
6½	—	—	—	Wembley Stadium	d												00 19				06 05	
8	—	—	—	Sudbury & Harrow Road	d																	
8½	—	—	—	Sudbury Hill Harrow	d																	
9½	—	—	—	Northolt Park	d												00 24				06 10	
11½	—	—	—	South Ruislip §	d								00 02				00 28				06 23	
13¼	—	—	—	West Ruislip §	d								00 06				00 32				06 27	
16	—	—	—	Denham	d								00 10				00 37				06 32	
17	—	—	—	Denham Golf Club	d								00 13								06 34	
18½	—	—	—	Gerrards Cross 11	d							00 02	00 17	00 24	00 25	00 42				06 28	06 38	
21¼	—	—	—	Seer Green	d								00 21			00 46					06 42	
23	—	—	—	Beaconsfield	d							00 09	00 25	00 30	00 32	00 50				06 34	06 46	
27¼	—	—	—	High Wycombe 11	d							00 04	00 15	00 28	00 31	00 36	00 38	00 56		06 05	06 40	06a53
32¼	—	—	—	Saunderton	d							00 10	00 26	00 37	00 45	00 48	01 02		06 11			
36	0	—	—	Princes Risborough 12	d		00 03					00 14	00 26	00 45	00 48	01 09			06 16		06 49	
—	1½	—	—	Monks Risborough	d		00 07					00 29	00 48				01 12					
—	3	—	—	Little Kimble	d		00 11					00 33	00 52				01 16					
—	7½	—	—	Aylesbury	a		00 21					00 44	01 06				01 27					
44¼	—	—	0	Haddenham & Thame Parkway	d				00 03	00 17	00 21				00 52	00 55			06 23		06 55	
—	—	—	10	Bicester Village	d				00 10	00 18			00 55								07 08	
—	—	—	16	Islip	d																07 15	
—	—	—	18¼	Oxford Parkway 116	a				00 18	00 26			01 03								07 18	
—	—	—	21¼	Oxford	a				00 27	00 35			01 12								07 30	
54¼	—	—	—	Bicester North 13	d					00 30	00 34				01 05	01 08			05 46	06 38		
65¼	—	—	—	Kings Sutton	d					00 42					01 19							
68¼	—	—	—	Banbury	d		00 03			00a50	00a52				01a22	01a27			06 04	06a52		
88¼	—	0	—	Leamington Spa 14	d		00 21											06 25				06 51
90¼	—	2	—	Warwick	d	00 03	00 25											06 30				06 56
92	—	3¼	—	Warwick Parkway	d	00 07	00 29											06 33				
94¼	—	6	—	Hatton	d																	07 04
—	—	7¼	—	Claverdon	d																	06x31 07 10
—	—	11	—	Bearley	d																	06x35
—	—	12¼	—	Wilmcote	d																	06 40 07 20
—	—	14¼	—	Stratford-upon-Avon Parkway	a																	06 43 07 22
—	—	15¼	—	Stratford-upon-Avon	a																	06 48 07 31
99	—	—	—	Lapworth	a																	
101½	—	—	—	Dorridge	a	00 17													06 43			
104¼	—	—	—	Solihull	a	00 23	00 40												06 49			
111¼	—	—	—	Birmingham Moor Street	a	00 36	00 52												06 59			
112	—	—	—	Birmingham Snow Hill	a														07 07			
—	—	—	—	Rowley Regis	a																	
—	—	—	—	Cradley Heath	a																	
—	—	—	—	Stourbridge Junction 15	a																	
—	—	—	—	Kidderminster	a																	

§ London Underground Limited (Central Line) also operate services between South Ruislip and West Ruislip at frequent intervals

A From London Marylebone  
B From Birmingham Snow Hill

For complete services between Banbury and Birmingham, refer to Table T71

For principal services between London and Aylesbury refer to Table T114

**Table T115-F**

**Mondays to Fridays**

10 December to 17 May

**London - High Wycombe, Aylesbury, Oxford Parkway, Banbury, Stratford-upon-Avon, Birmingham Snow Hill and Kidderminster**

	CH	CH	CH	CH	CH	CH	CH	CH	CH	CH	CH	CH	CH	CH	CH	CH	CH	CH	CH	CH	CH	CH	
	◇	◇			◇	◇	◇					◇		◇								◇	
<b>London Marylebone 110</b> ... ⊖ d	06 05	06 17			06 48	06 40	07 11	07 14	07 00	07 18	07 29	07 40		07 48	07 44	07 51	08 11	08 14	08 17			08 21	08 37
<b>London Paddington 116</b> ... ⊖ d																							
Wembley Stadium	d	06 27			06 50				07 09	07 27							08 00					08 30	
Sudbury & Harrow Road	d																						
Sudbury Hill Harrow	d								07 13								08 04						
Northolt Park	d	06 32							07 16								08 07						
South Ruislip §	⊖ d				07 02				07 28								08 02						
West Ruislip §	⊖ d	06 37							07 31	07a40							08 13			08 32			
Denham	d	06 42			07 08				07 36								08 09					08 40	
Denham Golf Club	d				07 10												08 11						
Gerrards Cross 11	d	06 47			07 05	07 14			07 41		07 48						08 15	08a22		08 39		08 45	
Seer Green	d	06 52							07 46								08 20					08 50	
Beaconsfield	d	06 55			07 11	07 20			07 49		07 54						08 23			08 45		08 53	
<b>High Wycombe 11</b>	d	07 01			07 17	07 26		07 38	07 55		08a03	08 04		08 14	08a32					08 51		09a02	
Saunderton	d	07 07							08 02											08 57			
<b>Princes Risborough 12</b>	d	07 13	07 23		07 26	07a38			08 07			08 13	08 23							09 06		09 15	
Monks Risborough	d		07 27										08 27									09 19	
Little Kimble	d		07 31										08 31									09 23	
<b>Aylesbury</b>	a		07 41										08 41							09 23		09 33	
Haddenham & Thame Parkway	d	07 20			07 32			08 13			08 19												09 14
Bicester Village	d				07 45			08 02			08 31						08 54						
Islip	d							08 09															
Oxford Parkway 116	a				07 52			08 12			08 39						09 01						
Oxford	a				08 01			08 21			08 48						09 10						
<b>Bicester North 13</b>	d	06 47	07 33			07 54		08 28					08 36										09 26
Kings Sutton	d	06 57	07 44					08 39															
<b>Banbury</b>	d	07 03	07 49			08 07		08a45					08 50				09 08						09 40
<b>Leamington Spa 14</b>	d	07 21	08 08			08 25							09 08				09 26						09 40
Warwick	d	07 26	08 13			08 29							09 12				09 30						09 45
Warwick Parkway	d	07 29				08 33							09 16				09 34						10 03
Hatton	d	07 35	08 21																				10 07
Claverdon	d		08 26																				09 52
Bearley	d		08 31																				10 02
Wilmcote	d		08 35																				10 06
Stratford-upon-Avon Parkway	a		08 37																				10 08
<b>Stratford-upon-Avon</b>	a		08 46																				10 17
Lapworth	a																						
Dorridge	a	07 42											09 25										10 17
Solihull	a	07 50				08 44							09 31				09 45						10 23
<b>Birmingham Moor Street</b>	a	08 02				08 53							09 41				09 54						10 35
<b>Birmingham Snow Hill</b>	a	08 10				08 59											10 02						
Rowley Regis	a																						
Cradley Heath	a																						
<b>Stourbridge Junction 15</b>	a																						
<b>Kidderminster</b>	a																						

§ London Underground Limited (Central Line) also operate services between South Ruislip and West Ruislip at frequent intervals

For complete services between Banbury and Birmingham, refer to Table T71

For principal services between London and Aylesbury refer to Table T114

**Table T115-F**

**Mondays to Fridays**

10 December to 17 May

**London - High Wycombe, Aylesbury, Oxford Parkway, Banbury, Stratford-upon-Avon, Birmingham Snow Hill and Kidderminster**

	CH	CH	CH		CH	CH	CH	CH	CH	CH	CH	CH	CH	CH	CH	CH	CH	CH	CH	CH	CH	CH		
	◇				◇	◇				◇	◇			◇	◇		◇	◇		◇	◇			
<b>London Marylebone 110</b> ... ⊖ d	08 41	08 44	08 33	...	08 50	09 00	09 10	09 13	...	09 17	09 35	09 40	09 43	09 46	10 06	10 10	...	10 13	10 16	...	10 35	10 40	10 43	10 46
<b>London Paddington 116</b> ⊖ d																								
Wembley Stadium					08 59					09 26				09 55					10 25					10 55
Sudbury & Harrow Road																								
Sudbury Hill Harrow					09 03									09 59										10 59
Northolt Park					09 06									10 02										11 01
South Ruislip §			08 59		09 13														10 32					
West Ruislip § §										09 35			09 58											11 06
Denham			09 05											10 09										11 11
Denham Golf Club		09 01												10 11										11 00
Gerrards Cross 11		09 05	09 10		09a24		09 33		09 42			10 05	10a18					10 32	10 42				11 04	11a19
Seer Green									09 46									10 36						
Beaconsfield		09 11	09 17						09 50		10 02	10 12						10 40	10 48				11 10	
<b>High Wycombe 11</b>	09 06	09 17	09a24			09 36	09 43		09a59	10 00		10 18			10 36			10 46	10a58		11 00		11 16	
Saunderton							09 49											10 53						
<b>Princes Risborough 12</b>		09 26					09a58	10 07				10 27						11 00					11 25	
Monks Risborough								10 11										11 03						
Little Kimble								10 15																
<b>Aylesbury</b>								10 25										11 16						
Haddenham & Thame Parkway		09 32				09 39						10 34		10 40										11 32
Bicester Village	09 31					09 52				10 23				10 53								11 24		
Islip						09 58																		
Oxford Parkway 116	a	09 38				10 01				10 30				11 01								11 32		
Oxford	a	09 47				10 10				10 38				11 09								11 39		
<b>Bicester North 13</b>	d	09 45									10 29	10 47											11 32	11 45
Kings Sutton	d	09 56																						
<b>Banbury</b>	d	10a03					10 08				10 43	11a02			11 07							11 46	12a02	
<b>Leamington Spa 14</b>	d						10 25				11 01				11 25	11 32							12 04	
Warwick	d										11 05					11 37							12 09	
Warwick Parkway	d						10 32				11 09				11 32								12 13	
Hatton	d														11 44									
Claverdon	d																							
Bearley	d																							
Wilmcote	d															11 55								
Stratford-upon-Avon Parkway	a															11 57								
<b>Stratford-upon-Avon</b>	a															12 06								
Lapworth	a																							
Dorridge	a										11 18												12 23	
Solihull	a						10 44				11 24												12 30	
<b>Birmingham Moor Street</b>	a						10 53				11 33				11 56								12 43	
<b>Birmingham Snow Hill</b>	a						11 01				11 42												12 51	
Rowley Regis	a																							
Cradley Heath	a																							
<b>Stourbridge Junction 15</b>	a																							
<b>Kidderminster</b>	a																							

§ London Underground Limited (Central Line) also operate services between South Ruislip and West Ruislip at frequent intervals

For complete services between Banbury and Birmingham, refer to Table T71

For principal services between London and Aylesbury refer to Table T114

**Table T115-F**

**Mondays to Fridays**

10 December to 17 May

**London - High Wycombe, Aylesbury, Oxford Parkway, Banbury, Stratford-upon-Avon, Birmingham Snow Hill and Kidderminster**

	CH	CH	CH		CH	CH	CH	CH	CH	CH	CH	CH	CH	CH	CH	CH	CH	CH	CH	CH	CH	CH		
	◇	◇			◇	◇	◇			◇	◇			◇	◇	◇			◇		◇	◇		
<b>London Marylebone 110</b> ... ⊖ d	11 07	11 10	11 13	...	11 17	11 35	11 40	11 43	11 47	12 07	12 10	...	12 13	12 17	12 35	12 40	12 43	12 47	13 06	...	13 10	13 13	13 17	13 35
<b>London Paddington 116</b> ⊖ d																								
Wembley Stadium					11 26				11 56					12 26				12 56						13 26
Sudbury & Harrow Road									12 00									13 00						
Sudbury Hill Harrow									12 02									13 02						
Northolt Park																								
South Ruislip §					11 33				12 07					12 33				13 07					13 33	
West Ruislip § §									12 12									13 12						
Denham																								
Denham Golf Club								12 00										13 00						
Gerrards Cross 11			11 32		11 42			12 04	12a19				12 32	12 42			13 04	13a19				13 32	13 42	
Seer Green			11 36										12 36									13 36		
Beaconsfield			11 40		11 48			12 10					12 40	12 48			13 10					13 40	13 48	
<b>High Wycombe 11</b>		11 35	11 46		11a58	12 00		12 16		12 34			12 47	12a57	12 59		13 16				13 34	13 46	13a57	13 59
Saunderton			11 53										12 53									13 53		
<b>Princes Risborough 12</b>			12 00					12 25									13 25					14 00		
Monks Risborough			12 03										13 03									14 03		
Little Kimble													13 07											
<b>Aylesbury</b>			12 17										13 21									14 17		
Haddenham & Thame Parkway	11 41							12 32		12 41							13 32		13 41					
Bicester Village	11 54					12 23				12 54							13 21		13 54					14 21
Islip										13 00														
Oxford Parkway	116 a	12 02				12 30				13 04							13 30		14 02					14 30
Oxford	a	12 10				12 38				13 12							13 37		14 10					14 37
<b>Bicester North 13</b>								12 27	12 45								13 27	13 45						
Kings Sutton								12 55																
<b>Banbury</b>		12 07						12 40	13a03				13 08				13 40	14a04				14 10		
<b>Leamington Spa 14</b>		12 26						12 58					13 26	13 32			13 58					14 27		
Warwick								13 02					13 37				14 02							
Warwick Parkway		12 32						13 06					13 32				14 06					14 33		
Hatton													13 44											
Claverdon													13 49											
Bearley													13 55											
Wilmcote													13 59											
Stratford-upon-Avon Parkway													14 01											
<b>Stratford-upon-Avon</b>													14 12											
Lapworth	a																							
Dorridge	a							13 15									14 15							
Solihull	a	12 44						13 21					13 44				14 21					14 44		
<b>Birmingham Moor Street</b>	a	12 56						13 33					13 56				14 33					14 56		
<b>Birmingham Snow Hill</b>	a							13 41									14 41							
Rowley Regis	a																							
Cradley Heath	a																							
<b>Stourbridge Junction 15</b>	a																							
<b>Kidderminster</b>	a																							

§ London Underground Limited (Central Line) also operate services between South Ruislip and West Ruislip at frequent intervals

For complete services between Banbury and Birmingham, refer to Table T71

For principal services between London and Aylesbury refer to Table T114

**Table T115-F**

**Mondays to Fridays**

10 December to 17 May

**London - High Wycombe, Aylesbury, Oxford Parkway, Banbury, Stratford-upon-Avon, Birmingham Snow Hill and Kidderminster**

	CH	CH	CH	CH	CH	CH	CH	CH	CH	CH	CH	CH	CH	CH	CH	CH	CH	CH	CH	CH	CH	CH
<b>London Marylebone</b> 110	d	13 40	13 43	13 47	14 06	14 10	14 13	14 17	14 35	14 40	14 43	14 47	15 05	15 10	15 13	15 17	15 35	15 40	15 43	16 00	15 50	16 15
<b>London Paddington</b> 116	d																					
Wembley Stadium	d			13 56					14 26				14 56			15 26						15 59
Sudbury & Harrow Road	d																					
Sudbury Hill Harrow	d								14 30													16 03
Northolt Park	d			14 01									15 01									16 06
South Ruislip §	d								14 35							15 33						16 14
West Ruislip §	d			14 06									15 06							15 57		
Denham	d			14 10									15 10			15 29						16 20
Denham Golf Club	d		14 00										15 12									16 22
Gerrards Cross 11	d		14 04	14a18				14 32	14 44			15 02	15a19		15 34	15 41			16 04	16 18		16a28
Seer Green	d							14 36								15 45						
Beaconsfield	d		14 10					14 40	14 50			15 08			15 40	15 49			16 10	16 24		
<b>High Wycombe</b> 11	d		14 16		14 34			14 46	15a01	15 03		15 14		15 35	15 46	15a59	16 01		16 16	16 30		
Saunderton	d							14 53							15 53				16 23			
<b>Princes Risborough</b> 12	d		14 25					15 00				15 23			16 00				16 28			
Monks Risborough	d							15 03							16 03							
Little Kimble	d							15 07														
<b>Aylesbury</b>	a							15 18							16 17							
Haddenham & Thame Parkway	d		14 32		14 41							15 30		15 48					16 35			
Bicester Village	d				14 54							15 26		15 55		16 23					16 52	
Islip	d											15 32										
Oxford Parkway 116 a	a				15 02			15 10				15 35		16 03		16 30					16 59	
Oxford	a				15 10							15 45		16 11		16 38					17 08	
<b>Bicester North</b> 13	d	14 27	14 45									15 29	15 43						16 27		16 48	
Kings Sutton	d											15 56										
<b>Banbury</b>	d	14 40	15a02			15 07						15 42	16a04						16 09		16 40	17a03
<b>Leamington Spa</b> 14	d	14 58			15 25	15 32						15 59							16 26		16 58	17 26
Warwick	d	15 02				15 37						16 03									17 02	
Warwick Parkway	d	15 06			15 30							16 07							16 32		17 06	17 32
Hatton	d					15 44																
Claverdon	d					15 49																
Bearley	d					15 55																
Wilmcote	d					15 59																
Stratford-upon-Avon Parkway	a					16 01																
<b>Stratford-upon-Avon</b>	a					16 12																
Lapworth	a																					
Dorridge	a	15 15										16 16									17 15	
Solihull	a	15 21			15 44							16 22			16 44						17 21	17 44
<b>Birmingham Moor Street</b>	a	15 33			15 56							16 33			16 54						17 36	17 54
<b>Birmingham Snow Hill</b>	a	15 41										16 41			17 02						17 44	17 57
Rowley Regis	a																					18 13
Cradley Heath	a																					
<b>Stourbridge Junction</b> 15	a																					18 25
<b>Kidderminster</b>	a																					18 44

§ London Underground Limited (Central Line) also operate services between South Ruislip and West Ruislip at frequent intervals

For complete services between Banbury and Birmingham, refer to Table T71

For principal services between London and Aylesbury refer to Table T114

Table T115-F

Mondays to Fridays

10 December to 17 May

**London - High Wycombe, Aylesbury, Oxford Parkway, Banbury, Stratford-upon-Avon, Birmingham Snow Hill and Kidderminster**

	CH	CH	CH		CH	CH	CH	CH	CH	CH	CH	CH	CH	CH	CH	CH	CH	CH	CH	CH	CH	CH			
	◇	◇			A				◇	◇				B	◇	◇		CH FO	CH FX				C		
<b>London Marylebone</b> 10	d	16 18	16 21		16 24	16 27	16 30	16 33	16 47	16 50	16 53	17 00	16 56				17 15	17 18	17 21	17 21		17 24	17 27	17 30	17 34
<b>London Paddington</b> 15	d																								
Wembley Stadium	d							16 42				17 10												17 43	
Sudbury & Harrow Road	d							16 45															17 38		
Sudbury Hill Harrow	d												17 07												
Northolt Park	d							16 49															17 42		
South Ruislip §	d							16 53					17 18										17 50		
West Ruislip §	d							16a59				17 08											17a59		
Denham	d							16 47				17 13											17 41		
Denham Golf Club	d							16 50																	
Gerrards Cross 1	d				16 43			16 54				17 18	17 24	17a29								17 46		17 56	
Seer Green	d				16 47							17 22										17 50			
Beaconsfield	d	16 42					17 01					17 26	17 30					17 45	17 45					18 02	
<b>High Wycombe</b> 1	d	16 48			16 55		17a10			17 13	17 32	17a39						17 53	17 53			17 58		18a11	
Saunderton	d				17 02																	18 05			
<b>Princes Risborough</b> 2	d	16 56	17 02		17 07					17 22	17 46							18 03	18 03			18 10			
Monks Risborough	d		17 06									17 50													
Little Kimble	d		17 10									17 54													
<b>Aylesbury</b>	a		17 20			17 21						18 07												18 23	
<b>Haddenham &amp; Thame Parkway</b>	d	16 53			17 13				17 22									18 11	18 11			18 17			
Bicester Village	d	17 06								17 39								18 05							
Islip	d									17 45															
Oxford Parkway 116	a	17 13								17 48								18 12							
Oxford	a	17 21								17 56								18 20							
<b>Bicester North</b> 1	d	17 11			17 26				17 34									18 23	18a25			18a33			
Kings Sutton	d				17 37										17 37										
<b>Banbury</b>	d	17 24			↔				17 47						18 02	18 09		18a41							
<b>Leamington Spa</b> 1	d	17 41						18 04					18 11	18 22	18 27										
Warwick	d							18 08					18 16	18 26											
Warwick Parkway	d	17 47						18 12																	
Hatton	d												18 27	18 39											
Claverdon	d												18 33												
Bearley	d												18 39												
Wilmcote	d												18 44												
Stratford-upon-Avon Parkway	a												18 46												
<b>Stratford-upon-Avon</b>	a												18 51												
Lapworth	a													18 46											
Dorridge	a	17 56						18 21						18 50	18 44										
Solihull	a	18 02						18 26						18 57	18 49										
<b>Birmingham Moor Street</b>	a	18 11						18 38						19 07	18 59										
<b>Birmingham Snow Hill</b>	a	18 22												19 15	19 02										
Rowley Regis	a													19 15											
Cradley Heath	a																								
<b>Stourbridge Junction</b> 2	a													19 26											
<b>Kidderminster</b>	a													19 41											

§ London Underground Limited (Central Line) also operate services between South Ruislip and West Ruislip at frequent intervals  
 A To Birmingham Snow Hill  
 B From London Marylebone  
 C To Aylesbury Vale Parkway

For complete services between Banbury and Birmingham, refer to Table T71

For principal services between London and Aylesbury refer to Table T114

**Table T115-F**

**Mondays to Fridays**

10 December to 17 May

**London - High Wycombe, Aylesbury, Oxford Parkway, Banbury, Stratford-upon-Avon, Birmingham Snow Hill and Kidderminster**

	CH	CH	CH		CH	CH	CH	CH	CH	CH	CH	CH	CH	CH	CH	CH	CH	CH	CH	CH	CH	CH			
	◇	◇			A			◇	◇		◇	◇		A		◇					◇	◇			
London Marylebone 110	d	17 46	17 50	17 53	.....	17 58	18 01	18 04	18 15	18 18	18 21	18 47	18 24	18 28	18 32	18 36	18 50	.....	18 53	19 03	.....	18 56	19 15	19 18	19 21
London Paddington 115	d																								
Wembley Stadium	d							18 13																	
Sudbury & Harrow Road	d																								
Sudbury Hill Harrow	d							18 18																	
Northolt Park	d							18 21																	
South Ruislip §	d							18 35																	
West Ruislip § §	d							18 16																	
Denham	d			18 10																					
Denham Golf Club	d			18 12																					
Gerrards Cross 11	d			18 16			18 23	18a45																	
Seer Green	d			18 21																					
Beaconsfield	d			18 24																					
High Wycombe 11	d	18 14	18 30				18a38																		
Saunderton	d																								
Princes Risborough 12	d	18 23	18 42																						
Monks Risborough	d			18 45																					
Little Kimble	d			18 49																					
Aylesbury	a			19 00			18 51																		
Haddenham & Thame Parkway	d	18 23																							
Bicester Village	d			18 40																					
Islip	d																								
Oxford Parkway 116	a			18 47																					
Oxford	a			18 54																					
Bicester North 13	d	18 35																							
Kings Sutton	d																								
Banbury	d	18 48																							
Leamington Spa 14	d	19 05																							
Warwick	d	19 09																							
Warwick Parkway	d	19 13																							
Hatton	d																								
Claverdon	d																								
Bearley	d																								
Wilmcote	d																								
Stratford-upon-Avon Parkway	a																								
Stratford-upon-Avon	a																								
Lapworth	a																								
Dorridge	a	19 22																							
Solihull	a	19 28																							
Birmingham Moor Street	a	19 38																							
Birmingham Snow Hill	a	19 46																							
Rowley Regis	a																								
Cradley Heath	a																								
Stourbridge Junction 15	a																								
Kidderminster	a																								

§ London Underground Limited (Central Line) also operate services between South Ruislip and West Ruislip at frequent intervals  
**A** To Aylesbury Vale Parkway  
**B** The Oxford Flyer

For complete services between Banbury and Birmingham, refer to Table T71

For principal services between London and Aylesbury refer to Table T114

Table T115-F

Mondays to Fridays

10 December to 17 May

London - High Wycombe, Aylesbury, Oxford Parkway, Banbury, Stratford-upon-Avon, Birmingham Snow Hill and Kidderminster

	CH	CH	CH	CH	CH	CH	CH	CH	CH	CH	CH	CH	CH	CH	CH	CH	CH	CH	CH	CH	CH	CH	CH	CH
London Marylebone 110	d	19 24	19 28	19 47	19 50	19 53	19 36	20 07	20 10	20 13	20 16	20 37	20 40	20 43	20 46	21 02	21 10	21 13	21 16	21 32	21 40	21 43		
London Paddington 116	d																							
Wembley Stadium	d						19 45				20 25				20 55					21 25				
Sudbury & Harrow Road	d						19 48																	
Sudbury Hill Harrow	d						19 51								20 59									
Northolt Park	d						19 54				20 30				21 02									
South Ruislip §	d						20 07				20 34										21 32			
West Ruislip §	d	19 43									20 28				21 07									
Denham	d	19 48									20 33				21 12						21 38			
Denham Golf Club	d	19 50													21 15									
Gerrards Cross	d	19 44	19 54				20 12	20a18			20 38	20 42			21 02	21a21				21 32	21 43			22 02
Seer Green	d	19 48					20 17				20 47									21 36				
Beaconsfield	d	19 52	20 00				20 21				20 44	20 50			21 08					21 40	21 49			22 08
High Wycombe	d	19 58	20a09		20 14		20a30			20 35	20 50	20a59		21 05	21 14				21 36	21 46	21a58	21 59	22 04	22 14
Saunderton	d	20 04									20 56									21 52				
Princes Risborough	d	20a12		20 17		20 23	20 33				21 04				21 23					21 59				22 25
Monks Risborough	d						20 37				21 08									22 02				
Little Kimble	d						20 41													22 06				
Aylesbury	a						20 51				21 23									22 17				22 41
Haddenham & Thame Parkway	d			20 23						20 48			21 11		21 30					21 42				22 17
Bicester Village	d				20 39					20 52				21 28						21 55				22 26
Islip	d									20 58														
Oxford Parkway	d	116			20 46					21 02				21 35						22 02				22 34
Oxford	a				20 56					21 11				21 45						22 11				22 41
Bicester North	d			20 35						20 59			21 24		21 43					21 59				22 28
Kings Sutton	d													21 55										
Banbury	d			20 48						21 12			21 39		22 01					22 14				22 41
Leamington Spa	d			21 05						21 30			21 57		22 20					22 31				22 59
Warwick	d			21 09						21 36			22 01		22 24					22 38				23 03
Warwick Parkway	d			21 13									22 05											23 07
Hatton	d			21 18											22 31									23 12
Claverdon	d														22 36									
Bearley	d																							
Wilmcote	d														22 43									
Stratford-upon-Avon Parkway	d														22 45									
Stratford-upon-Avon	a														22 56									
Lapworth	a			21 23																				23 17
Dorridge	a			21 28										22 14										23 22
Solihull	a			21 33						21 48				22 20						22 50				23 30
Birmingham Moor Street	a			21 43						21 58				22 30						23 00				23 39
Birmingham Snow Hill	a			21 51						22 06				22 38						23 05				23 47
Rowley Regis	a																			23 32				
Cradley Heath	a									22 30										23 39				
Stourbridge Junction	a									22 36										23 49				
Kidderminster	a									22 50														

§ London Underground Limited (Central Line) also operate services between South Ruislip and West Ruislip at frequent intervals

For complete services between Banbury and Birmingham, refer to Table T71

For principal services between London and Aylesbury refer to Table T114





Table T115-F

Saturdays

15 December to 18 May

London - High Wycombe, Aylesbury, Oxford Parkway, Banbury, Stratford-upon-Avon, Birmingham Snow Hill and Kidderminster

	CH	CH	CH	CH	CH	CH	CH	CH	CH	CH	CH	CH	CH	CH	CH	CH	CH	CH	CH	CH	CH			
	◇	◇	◇	A	A	◇	◇																	
	A	A	A	A	A	A	A																	
London Marylebone 110	d						00 10																	
London Paddington 115	d							00 20	00 25	01 10				05 56	06 25	06 20	06 29	07 00		07 06	07 09	07 40	07 43	07 46
Wembley Stadium	d									00 34					06 05		06 29	06 38				07 18		07 55
Sudbury & Harrow Road	d																							
Sudbury Hill Harrow	d																							
Northolt Park	d									00 39							06 43					07 23		08 00
South Ruislip §	d					00 02				00 43						06 41	06 46					07 26		08 03
West Ruislip § §	d					00 06				00 47							06 50					07 30		08 07
Denham	d					00 11				00 52							06 54					07 34		08 11
Denham Golf Club	d					00 13											06 57					07 37		08 00
Gerrards Cross 11	d					00 17			00 39	00 57	01 29						06 49	07 00				07 41		08 04
Seer Green	d									01 01							07 05					07 45		08 09
Beaconsfield	d					00 24			00 45	01 05	01 35						06 55	07 08				07 48		08 12
High Wycombe 11	d					00 30		00 38	00 51	01 11	01 41	06 12	06 26	06 52	07 01	07a15	07 23			07 30	07 54	08 03	08 18	
Saunderton	d				00 04					01 17		06 18					07 07					08 01		08 18
Princes Risborough 12	d	00 03		00 10	00 41			01 00	01 24	01 51	06 24			07 02	07 14		07 32				08 08		08 27	
Monks Risborough	d	00 07			00 44					01 27							07 17					08 11		08 26
Little Kimble	d	00 11			00 48					01 31							07 21					08 15		08 30
Aylesbury	a	00 21			00 59					01 42							07 32					08 26		08 41
Haddenham & Thame Parkway	d			00 17				01 07		01 58	06 31	06 40	07 09				07 38				07 43		08 34	
Bicester Village	d				00 10	01 05				02 12			06 55	07 24							07 56		08 26	
Islip	d												07 31									08 32		08 47
Oxford Parkway 116	a				00 18	01 13				02 20			07 03	07 35							08 03		08 35	
Oxford	a				00 27	01 22				02 29			07 11	07 43							08 12		08 43	
Bicester North 13	d			00 30				01 20			06 45						07 50					08 47		09 02
Kings Sutton	d			00 42							06 57						08 23	08 30				08 58		09 13
Banbury	d		00 03	00a50				01 35			07 03						08 04					09a05		09 20
Leamington Spa 14	d			00 21				01a56			07 21						08 23	08 30				08 58		09 13
Warwick	d	00 03		00 25							07 25						08 29	08 34				08 58		09 13
Warwick Parkway	d	00 07		00 29							07 29						08 29	08 34				08 58		09 13
Hatton	d										07 34											08 42		09 07
Claverdon	d																					08 48		09 03
Bearley	d																					08 53		09 08
Wilmcote	d																					08 58		09 13
Stratford-upon-Avon Parkway	a																					09 01		09 16
Stratford-upon-Avon	a																					09 12		09 27
Lapworth	a																							
Dorridge	a	00 17									07 41						08 39							
Solihull	a	00 23		00 40							07 47						08 46							
Birmingham Moor Street	a	00 36		00 52							08 00						08 59							
Birmingham Snow Hill	a																09 07							
Rowley Regis	a																							
Cradley Heath	a																							
Stourbridge Junction 15	a																							
Kidderminster	a																							

§ London Underground Limited (Central Line) also operate services between South Ruislip and West Ruislip at frequent intervals  
 A From London Marylebone

For complete services between Banbury and Birmingham, refer to Table T71

For principal services between London and Aylesbury refer to Table T114

Table T115-F

Saturdays

15 December to 18 May

London - High Wycombe, Aylesbury, Oxford Parkway, Banbury, Stratford-upon-Avon, Birmingham Snow Hill and Kidderminster

	CH	CH	CH	CH	CH	CH	CH	CH	CH	CH	CH	CH	CH	CH	CH	CH	CH	CH	CH	CH	CH	
	◇	◇		◇	◇			◇	◇		◇	◇			◇	◇			◇	◇		
London Marylebone 110	08 06	08 10	08 13	08 35	08 40	08 43	08 46	09 06	09 10	09 13	09 35	09 40	09 43	09 46	10 06	10 10	10 13	10 35	10 40	10 43	10 46	
London Paddington 116																						
Wembley Stadium			08 22				08 55			09 22				09 55			10 22				10 55	
Sudbury & Harrow Road																						
Sudbury Hill Harrow																						
Northolt Park							09 00							10 00							11 00	
South Ruislip §							09 03							10 03							11 03	
West Ruislip §							09 07							10 07							11 07	
Denham			08 32				09 11			09 32				10 11			10 32				11 11	
Denham Golf Club						09 00								10 00							11 00	
Gerrards Cross 11			08 36			09 04	09a19			09 37				10 04	10a19		10 37				11 04	11a19
Seer Green			08 41			09 09								10 09							11 09	
Beaconsfield			08 44			09 12				09 43				10 12			10 43				11 12	
High Wycombe 11		08 34	08 50	08 58		09 18		09 34	09 49	09 58			10 18		10 34		10 49	10 59			11 18	
Saunderton			08 56						09 56								10 55					
Princes Risborough 12			09 03			09 27				10 03			10 27				11 02				11 27	
Monks Risborough			09 06							10 06							11 05					
Little Kimble			09 10							10 10												
Aylesbury			09 21							10 21							11 19					
Haddenham & Thame Parkway	08 41					09 34		09 41					10 34		10 41						11 34	
Bicester Village	08 54			09 21				09 54			10 22			10 54				11 22				
Islip				09 27							10 22							11 22				
Oxford Parkway 116	09 01			09 31				10 01			10 29			11 01				11 29				
Oxford	09 10			09 37				10 10			10 38			11 10				11 39				
Bicester North 13		08 56			09 26	09 47					10 24	10 47									11 28	11 47
Kings Sutton																						11 58
Banbury		09 10			09 40	10a02			10 07			10 37	11a02			11 07					11 43	12a05
Leamington Spa 14		09 28			09 58				10 25			10 55			11 25	11 32					12 01	
Warwick		09 32			10 02				10 31			10 59			11 32	11 37					12 05	
Warwick Parkway		09 35			10 06							11 03			11 32						12 09	
Hatton															11 44							
Claverdon																						
Bearley																						
Wilmcote																						
Stratford-upon-Avon Parkway																	11 55					
Stratford-upon-Avon																	12 05					
Lapworth																						
Dorridge		09 45			10 15							11 13									12 18	
Solihull		09 50			10 21				10 42			11 20									12 24	
Birmingham Moor Street		10 01			10 33				10 54			11 33									12 33	
Birmingham Snow Hill		10 09			10 41							11 41									12 41	
Rowley Regis																						
Cradley Heath																						
Stourbridge Junction 15																						
Kidderminster																						

§ London Underground Limited (Central Line) also operate services between South Ruislip and West Ruislip at frequent intervals

For complete services between Banbury and Birmingham, refer to Table T71

For principal services between London and Aylesbury refer to Table T114

Table T115-F

Saturdays

15 December to 18 May

London - High Wycombe, Aylesbury, Oxford Parkway, Banbury, Stratford-upon-Avon, Birmingham Snow Hill and Kidderminster

	CH	CH	CH	CH	CH	CH	CH	CH	CH	CH	CH	CH	CH	CH	CH	CH	CH	CH	CH	CH	CH				
	◇	◇		◇	◇			◇	◇			◇	◇			◇	◇		◇	◇					
London Marylebone 110	d	11 06	11 10	11 13	11 35	11 40	11 43	11 46	.....	12 06	12 10	.....	12 13	12 35	12 40	12 43	12 46	13 06	13 10	13 13	13 35	13 40	13 43	13 46	.....
London Paddington 116	d																								
Wembley Stadium	d			11 22				11 55								12 22									13 55
Sudbury & Harrow Road	d																								
Sudbury Hill Harrow	d																								
Northolt Park	d							12 00																	14 00
South Ruislip §	d							12 03																	14 03
West Ruislip §	d							12 07																	14 07
Denham	d			11 32				12 11																	14 11
Denham Golf Club	d							12 00																	14 00
Gerrards Cross 11	d			11 37				12 04	12a19							12 37									14 04
Seer Green	d							12 09																	14 09
Beaconsfield	d			11 43				12 12																	14 12
High Wycombe 11	d		11 34	11 49	11 58			12 18																	14 18
Saunderton	d			11 56																					14 12
Princes Risborough 12	d			12 03				12 27																	14 27
Monks Risborough	d			12 06																					14 05
Little Kimble	d			12 10																					14 09
Aylesbury	a			12 21																					14 20
Haddenham & Thame Parkway	d		11 40					12 34																	14 34
Bicester Village	d		11 53					12 22																	14 22
Islip	d							12 28																	14 22
Oxford Parkway 116	a		12 01					12 31																	14 29
Oxford	a		12 09					12 39																	14 37
Bicester North 13	d							12 24	12 47																14 24
Kings Sutton	d																								14 47
Banbury	d		12 10					12 37	13a02																14 37
Leamington Spa 14	d		12 27					12 55																	14 55
Warwick	d							12 59																	14 59
Warwick Parkway	d		12 34					13 03																	15 03
Hatton	d																								15 03
Claverdon	d																								15 03
Bearley	d																								15 03
Wilmcote	d																								15 03
Stratford-upon-Avon Parkway	a																								15 03
Stratford-upon-Avon	a																								15 03
Lapworth	a																								15 12
Dorridge	a							13 14																	15 12
Solihull	a		12 45					13 20																	15 20
Birmingham Moor Street	a		12 56					13 33																	15 33
Birmingham Snow Hill	a							13 41																	15 41
Rowley Regis	a																								15 41
Cradley Heath	a																								15 41
Stourbridge Junction 15	a																								15 41
Kidderminster	a																								15 41

§ London Underground Limited (Central Line) also operate services between South Ruislip and West Ruislip at frequent intervals

For complete services between Banbury and Birmingham, refer to Table T71

For principal services between London and Aylesbury refer to Table T114

Table T115-F

**Saturdays**

15 December to 18 May

**London - High Wycombe, Aylesbury, Oxford Parkway, Banbury, Stratford-upon-Avon, Birmingham Snow Hill and Kidderminster**

	CH	CH	CH	CH	CH	CH	CH	CH	CH	CH	CH	CH	CH	CH	CH	CH	CH	CH	CH	CH	CH				
	◇	◇			◇	◇			◇	◇		◇	◇			◇	◇			◇	◇				
<b>London Marylebone</b> 110	d	14 06	14 10	.....	14 13	14 35	14 40	14 43	.....	14 46	15 06	15 10	15 13	15 35	15 40	15 43	15 46	16 06	16 10	.....	16 13	16 35	16 40	16 43	.....
<b>London Paddington</b> 116	d									14 55			15 22				15 55				16 22				
Wembley Stadium	d				14 22																				
Sudbury & Harrow Road	d																								
Sudbury Hill Harrow	d																								
Northolt Park	d									15 00							16 00								
South Ruislip §	d									15 03							16 03								
West Ruislip §	d									15 07							16 07								
Denham	d				14 32					15 11			15 32				16 11					16 32			
Denham Golf Club	d							15 00									16 00							17 00	
Gerrards Cross 11	d				14 37			15 04		15a19			15 37				16 04	16a19				16 37			17 04
Seer Green	d							15 09									16 09								17 09
Beaconsfield	d				14 43			15 12					15 43				16 12					16 43			17 12
<b>High Wycombe</b> 11	d	14 34			14 49	14 58		15 18				15 34	15 49	15 58			16 18			16 34		16 49	16 58		17 18
Saunderton	d				14 55								15 55									16 55			
<b>Princes Risborough</b> 12	d				15 02			15 27					16 02				16 27					17 02			17 27
Monks Risborough	d				15 05								16 05									17 05			
Little Kimble	d				15 09								16 09									17 09			
<b>Aylesbury</b>	a				15 20								16 20									17 20			
Haddenham & Thame Parkway	d	14 41						15 34				15 41					16 34			16 41					17 34
Bicester Village	d	14 54				15 22						15 54					16 22			16 54					17 22
Islip	d					15 28																			
Oxford Parkway	a	15 01				15 31						16 01					16 29			17 01					17 29
Oxford	a	15 10				15 39						16 10					16 37			17 10					17 37
<b>Bicester North</b> 13	d					15 24	15 47										16 24	16 47							17 24
Kings Sutton	d					15 58																			17 58
<b>Banbury</b>	d	15 07				15 37	16a04						16 09				16 37	17a02			17 07				17 37
<b>Leamington Spa</b> 14	d	15 25	15 32			15 55						16 26				16 55			17 25	17 32					17 55
Warwick	d		15 37			15 59						16 26				16 59			17 25	17 37					17 59
Warwick Parkway	d	15 32				16 03						16 33				17 03			17 32						18 03
Hatton	d		15 44																	17 47					
Claverdon	d		15 49																		17 52				
Bearley	d																				17 57				
Wilmcote	d		15 56																		18 02				
Stratford-upon-Avon Parkway	a		15 58																		18 05				
<b>Stratford-upon-Avon</b>	a		16 08																		18 15				
Lapworth	a																								
Dorridge	a					16 12											17 12								18 12
Solihull	a	15 44				16 20						16 44					17 20			17 44					18 20
<b>Birmingham Moor Street</b>	a	15 56				16 33						16 56					17 33			17 56					18 33
<b>Birmingham Snow Hill</b>	a					16 41											17 41								18 41
Rowley Regis	a																								
Cradley Heath	a																								
<b>Stourbridge Junction</b> 15	a																								
<b>Kidderminster</b>	a																								

§ London Underground Limited (Central Line) also operate services between South Ruislip and West Ruislip at frequent intervals

For complete services between Banbury and Birmingham, refer to Table T71

For principal services between London and Aylesbury refer to Table T114

**Table T115-F**

**Saturdays**

15 December to 18 May

**London - High Wycombe, Aylesbury, Oxford Parkway, Banbury, Stratford-upon-Avon, Birmingham Snow Hill and Kidderminster**

	CH	CH	CH	CH	CH	CH	CH	CH	CH	CH	CH	CH	CH	CH	CH	CH	CH	CH	CH	CH	CH	CH		
	◇	◇		◇	◇			◇	◇			◇	◇			◇	◇		◇	◇				
<b>London Marylebone 110</b> ... d	16 46	17 06	17 10	17 13	17 35	17 40	17 43	.....	17 46	18 06	18 10	.....	18 13	18 35	18 40	18 43	18 46	19 06	19 10	19 13	19 35	19 40	19 43	.....
<b>London Paddington 116</b> ... d	16 55			17 22						17 55				18 22				18 55			19 22			
Wembley Stadium	d																							
Sudbury & Harrow Road	d																							
Sudbury Hill Harrow	d																							
Northolt Park	d	17 00								18 00								19 00						
South Ruislip §	d	17 03								18 03								19 03						
West Ruislip §	d	17 07								18 07								19 07						
Denham	d	17 11			17 32					18 11				18 32				19 11			19 32			
Denham Golf Club	d						18 00										19 00						20 00	
Gerrards Cross 11	d	17a19			17 37		18 04		18a19					18 37			19 04	19a19		19 37			20 04	
Seer Green	d						18 09										19 09						20 09	
Beaconsfield	d				17 43		18 12							18 43			19 12			19 43			20 12	
<b>High Wycombe 11</b>	d		17 34	17 49	17 58		18 18			18 34			18 49	18 58		19 18			19 34	19 49	19 58		20 18	
Saunderton	d						17 55						18 55							19 55				
<b>Princes Risborough 12</b>	d						18 02						19 02			19 27				20 02			20 27	
Monks Risborough	d				18 05								19 05							20 05				
Little Kimble	d				18 09								19 09							20 09				
<b>Aylesbury</b>	a				18 20								19 20							20 20				
Haddenham & Thame Parkway	d	17 41					18 34			18 41						19 34		19 41					20 34	
Bicester Village	d	17 54			18 22					18 54				19 22				19 54				20 22		
Islip	d				18 28									19 29				20 01			20 29			
Oxford Parkway	a	18 01			18 31				19 01				19 29					20 01			20 29			
Oxford	a	18 12			18 39				19 09				19 36					20 10			20 37			
<b>Bicester North 13</b>	d				18 24	18 47								19 24	19 47							20 24	20 47	
Kings Sutton	d														19 58									
<b>Banbury</b>	d		18 09		18 37	19a02			19 07					19 37	20a04				20 09			20 37	21a02	
<b>Leamington Spa 14</b>	d		18 26		18 55				19 26	19 32				19 55					20 27			20 55		
Warwick	d				18 59				19 26	19 37				19 59						20 27			20 55	
Warwick Parkway	d		18 33		19 03				19 33					20 03					20 33			21 03		
Hatton	d									19 44														
Claverdon	d									19 49														
Bearley	d									19 54														
Wilmcote	d									19 58														
Stratford-upon-Avon Parkway	a									20 00														
<b>Stratford-upon-Avon</b>	a									20 10														
Lapworth	a																							
Dorridge	a				19 12									20 12								21 12		
Solihull	a		18 47		19 18				19 46					20 18				20 45				21 18		
<b>Birmingham Moor Street</b>	a		18 58		19 27				19 58					20 27				20 57				21 27		
<b>Birmingham Snow Hill</b>	a		19 02		19 35				20 07					20 35								21 30		
Rowley Regis	a		19 16																			21 44		
Cradley Heath	a																					21 50		
<b>Stourbridge Junction 15</b>	a		19 27																			21 56		
<b>Kidderminster</b>	a		19 44																			22 12		

§ London Underground Limited (Central Line) also operate services between South Ruislip and West Ruislip at frequent intervals

For complete services between Banbury and Birmingham, refer to Table T71

For principal services between London and Aylesbury refer to Table T114

Table T115-F

Saturdays

15 December to 18 May

London - High Wycombe, Aylesbury, Oxford Parkway, Banbury, Stratford-upon-Avon, Birmingham Snow Hill and Kidderminster

	CH	CH	CH	CH	CH	CH	CH	CH	CH	CH	CH	CH	CH	CH	CH	CH	CH	CH	CH	CH	CH	
	◇	◇			◇	◇			◇	◇			◇	◇			◇	◇			◇	
London Marylebone 110	d	19 46	20 06	20 10	20 13	20 35	20 40	20 43	20 46	21 06	21 10	21 13	21 35	21 40	21 46	22 06	22 10	22 13	22 35	22 40	23 10	23 15
London Paddington 116	d	19 55			20 22				20 55			21 22			21 55			22 22	22 45	22 49	23 19	23 24
Wembley Stadium	d																					
Sudbury & Harrow Road	d																					
Sudbury Hill Harrow	d																					
Northolt Park	d	20 00							21 00						22 00			22 27				
South Ruislip §	d	20 03							21 03						22 03			22 30				
West Ruislip §	d	20 07							21 07						22 07			22 34				
Denham	d	20 11			20 32				21 11			21 32			22 11			22 38				
Denham Golf Club	d								21 00					21 57				22 41				
Gerrards Cross 11	d	20a19			20 37				21 04	21a19		21 37		22 01	22a19			22 45		23 02		23 37
Seer Green	d								21 09					22 06				22 50				
Beaconsfield	d				20 43				21 12			21 43		22 10				22 53		23 08		23 43
High Wycombe 11	d		20 34		20 49	20 58			21 18		21 34	21 49	21 59	22 16			22 34	22 59	23 06	23 14	23 36	23 49
Saunderton	d				20 56				21 12			21 56		22 23				23 06				
Princes Risborough 12	d				21 03				21 27			22 03		22 28				23 13		23 23		23 59
Monks Risborough	d				21 06							22 06						23 16				
Little Kimble	d				21 10							22 10						23 20				
Aylesbury	a				21 21							22 21						23 31				
Haddenham & Thame Parkway	d	20 41						21 34		21 41				22 35		22 40				23 30		00 06
Bicester Village	d	20 54			21 22				21 54			22 22			22 53			23 33			23 59	
Islip	d				21 28							22 29			23 01			23 41			00 05	
Oxford Parkway 116	a	21 01			21 31				22 01			22 29			23 01			23 41			00 09	
Oxford	a	21 10			21 39				22 10			22 37			23 09			23 47			00 18	
Bicester North 13	d					21 24		21 47		21 57			22 48			22 57				23 43		00 19
Kings Sutton	d							21 58														
Banbury	d		21 07			21 37		22a05		22 10			23a07			23 10			00a01			00a37
Leamington Spa 14	d		21 25	21 32		21 55				22 28						23 28						
Warwick	d			21 37		21 59				22 32						23 32						
Warwick Parkway	d		21 32			22 03				22 36						23 37						
Hatton	d			21 44						22 41												
Claverdon	d			21 49																		
Bearley	d			21 54																		
Wilmcote	d			21 58																		
Stratford-upon-Avon Parkway	a			22 00																		
Stratford-upon-Avon	a			22 10																		
Lapworth	a									22 46												
Dorridge	a					22 12				22 51						23 46						
Solihull	a		21 44			22 18				22 58						23 52						
Birmingham Moor Street	a		21 57			22 27				23 06						00 04						
Birmingham Snow Hill	a					22 35				23 14												
Rowley Regis	a																					
Cradley Heath	a																					
Stourbridge Junction 15	a																					
Kidderminster	a																					

§ London Underground Limited (Central Line) also operate services between South Ruislip and West Ruislip at frequent intervals

For complete services between Banbury and Birmingham, refer to Table T71

For principal services between London and Aylesbury refer to Table T114

**Table T115-F**

**Saturdays**

15 December to 18 May

**London - High Wycombe, Aylesbury, Oxford Parkway, Banbury, Stratford-upon-Avon, Birmingham Snow Hill and Kidderminster**

	CH	CH																		
<b>London Marylebone</b> 110	d	23 19	23 45																	
<b>London Paddington</b> 115	d																			
Wembley Stadium	d	23 29	23 55																	
Sudbury & Harrow Road	d																			
Sudbury Hill Harrow	d																			
Northolt Park	d	23 34																		
South Ruislip §	d	23 37																		
West Ruislip § §	d	23 41																		
Denham	d	23 45																		
Denham Golf Club	d	23 48																		
Gerrards Cross 11	d	23 51	00 08																	
Seer Green	d	23 56																		
Beaconsfield	d	23 59	00 15																	
<b>High Wycombe</b> 11	d	00 05	00 21																	
Saunderton	d	00 11																		
<b>Princes Risborough</b> 12	d	00 18	00 31																	
Monks Risborough	d	00 21																		
Little Kimble	d	00 25																		
<b>Aylesbury</b>	a	00 36																		
Haddenham & Thame Parkway	d		00 38																	
Bicester Village	d																			
Islip	d																			
Oxford Parkway 116	a																			
Oxford	a																			
<b>Bicester North</b> 13	d		00 51																	
Kings Sutton	d		01 03																	
<b>Banbury</b>	d		01 11																	
<b>Leamington Spa</b> 14	d																			
Warwick	d																			
Warwick Parkway	d																			
Hatton	d																			
Claverdon	d																			
Bearley	d																			
Wilmcote	d																			
Stratford-upon-Avon Parkway	a																			
<b>Stratford-upon-Avon</b>	a																			
Lapworth	a																			
Dorridge	a																			
Solihull	a																			
<b>Birmingham Moor Street</b>	a																			
<b>Birmingham Snow Hill</b>	a																			
Rowley Regis	a																			
Cradley Heath	a																			
<b>Stourbridge Junction</b> 17	a																			
<b>Kidderminster</b>	a																			

§ London Underground Limited (Central Line) also operate services between South Ruislip and West Ruislip at frequent intervals

For complete services between Banbury and Birmingham, refer to Table T71

For principal services between London and Aylesbury refer to Table T114



Table T115-F

**Sundays**

9 December to 12 May

**London - High Wycombe, Aylesbury, Oxford Parkway, Banbury, Stratford-upon-Avon, Birmingham Snow Hill and Kidderminster**

	CH	CH	CH	CH	CH	CH	CH	CH	CH	CH	CH	CH	CH	CH	CH	CH	CH	CH	CH	CH	CH	CH	
	◇	◇	◇	◇	◇	◇	◇	◇	◇	◇	◇	◇	◇	◇	◇	◇	◇	◇	◇	◇	◇	◇	
	A	A	A	A		B		C								D						C	
London Marylebone 110	d				00 10	07 35	07 50		08 15		08 35	08 40	08 46	09 05	09 10	09 13	09 35	09 40	09 43	09 46	10 05	10 10	
London Paddington 115	d																						
Wembley Stadium	d				00 19		07 59						08 55			09 22				09 55			
Sudbury & Harrow Road	d																						
Sudbury Hill Harrow	d																						
Northolt Park	d				00 24		08 04						09 00							10 00			
South Ruislip §	d				00 27		08 07						09 03							10 03			
West Ruislip §	d				00 31		08 11						09 07										
Denham	d				00 35		08 15						09 11							10 09			
Denham Golf Club	d				00 38		08 18													10 00			
Gerrards Cross 11	d				00 08	00 42	07 53	08 22	08 33			09 00	09a19			09 35				10 04	10a16		
Seer Green	d				00 46		08 27					09 05								10 09			
Beaconsfield	d				00 15	00 50	07 59	08 30	08 39			09 08			09 41					10 12			
High Wycombe 11	d	00 05			00 21	00 56	08 05	08 36	08 45	08 59	09 14			09 34	09 47	09 58			10 18			10 34	
Saunderton	d	00 11			01 02		08 43		08 43		09 21			09 54									
Princes Risborough 12	d	00 18			00 31	01 09	08 14		08 53	09 01		09 26				10 01			10 27				
Monks Risborough	d	00 21			01 12				09 04							10 04							
Little Kimble	d	00 25			01 16				09 08							10 08							
Aylesbury	a	00 36			01 27				09 19							10 19							
Haddenham & Thame Parkway	d		00 06	00 38		08 21			09 00			09 33		09 40					10 34		10 40		
Bicester Village	d					08 34					09 22			09 53			10 21			10 53			
Islip	d	00 05				08 40											10 27						
Oxford Parkway 116	a	00 09				08 43					09 29			10 00			10 30			11 00			
Oxford	a	00 18				08 51					09 37			10 09			10 39			11 09			
Bicester North 13	d		00 19	00 51					09 10			09 46					10 24	10 47					10 47
Kings Sutton	d			01 03					09 20														
Banbury	d		00a37	01a11					09 29			10a02			10 07						11 07	11 11	
Leamington Spa 14	d								09 47						10 25		10 55				11 25	11 32	
Warwick	d								09 51								10 59				11 38		
Warwick Parkway	d								09 55						10 32		11 03				11 32		
Hatton	d								10 00												11 45		
Claverdon	d																						
Bearley	d																						
Wilmcote	d																						11 55
Stratford-upon-Avon Parkway	d																						11 57
Stratford-upon-Avon	a																						12 07
Lapworth	a								10 06														
Dorridge	a								10 10														
Solihull	a								10 16						10 44		11 12						
Birmingham Moor Street	a								10 24						10 53		11 27						11 44
Birmingham Snow Hill	a								10 32						11 01		11 35						11 56
Rowley Regis	a																						
Cradley Heath	a																						
Stourbridge Junction 15	a																						
Kidderminster	a																						

§ London Underground Limited (Central Line) also operate services between South Ruislip and West Ruislip at frequent intervals  
 A not 9 December. From London Marylebone  
 B To Aylesbury  
 C From London Marylebone  
 D To Stratford-upon-Avon

For complete services between Banbury and Birmingham, refer to Table T71

For principal services between London and Aylesbury refer to Table T114

Table T115-F

**Sundays**

9 December to 12 May

**London - High Wycombe, Aylesbury, Oxford Parkway, Banbury, Stratford-upon-Avon, Birmingham Snow Hill and Kidderminster**

	CH	CH	CH	CH	CH	CH	CH	CH	CH	CH	CH	CH	CH	CH	CH	CH	CH	CH	CH	CH	CH	CH	
	◇	◇			◇	◇		◇	◇			◇	◇			◇	◇			◇	◇		
<b>London Marylebone 110</b> ... ⊖ d	10 13	10 35	10 40	10 43	10 46	11 05	11 10	11 13	11 35	11 40	11 43	11 46	12 05	12 10	12 13	12 35	12 40	12 43	12 46	13 05	13 10	.....	
<b>London Paddington 116</b> ⊖ d	10 22				10 55			11 22				11 55			12 22					12 55			
Wembley Stadium	d																						
Sudbury & Harrow Road	d																						
Sudbury Hill Harrow	d																						
Northolt Park	d				11 00							12 00								13 00			
South Ruislip §	d				11 03							12 03								13 03			
West Ruislip § §	d				11 07															13 07			
Denham	d				11 11							12 09								13 11			
Denham Golf Club	d											12 00											
Gerrards Cross 11	d	10 35		11 02	11a19			11 36				12 04	12a16		12 36				13 02	13a19			
Seer Green	d			11 07								12 09								13 07			
Beaconsfield	d	10 41		11 10				11 42			12 12				12 42		13 01		13 10				
<b>High Wycombe 11</b>	d	10 47	10 58	11 16		11 34		11 48	11 58		12 18		12 34		12 48	12 59			13 16			13 34	
Saunderton	d	10 54						11 55							12 55								
<b>Princes Risborough 12</b>	d	11 01		11 25				12 02			12 27				13 02				13 25				
Monks Risborough	d	11 04						12 05							13 05								
Little Kimble	d	11 08						12 09							13 09								
<b>Aylesbury</b>	a	11 19						12 20							13 20								
Haddenham & Thame Parkway	d			11 32		11 40					12 34		12 40						13 32		13 40		
Bicester Village	d	11 21				11 53			12 21				12 53				13 22				13 53		
Islip	d								12 27														
Oxford Parkway	a	11 28				12 00			12 30				13 00		13 29						14 00		
Oxford	a	11 37				12 09			12 39				13 09		13 37						14 09		
<b>Bicester North 13</b>	d		11 24	11 45						12 24	12 47						13 26	13 45					
Kings Sutton	d			11 56														13 56					
<b>Banbury</b>	d		11 37	12a02		12 07				12 37	13a02		13 07		13 39	14a02						14 07	
<b>Leamington Spa 14</b>	d		11 55			12 25				12 55			13 25	13 32			13 57					14 25	
Warwick	d		11 59							12 59			13 32	13 37			14 01						
Warwick Parkway	d		12 03			12 32				13 03			13 32			14 05						14 32	
Hatton	d													13 44									
Claverdon	d																						
Bearley	d																						
Wilmcote	d														13 54								
Stratford-upon-Avon Parkway	d														13 56								
<b>Stratford-upon-Avon</b>	a														14 06								
Lapworth	a																						
Dorridge	a		12 12							13 13							14 14						
Solihull	a		12 18			12 44				13 19			13 44				14 20					14 44	
<b>Birmingham Moor Street</b>	a		12 27			12 56				13 29			13 56				14 29					14 56	
<b>Birmingham Snow Hill</b>	a		12 35							13 37							14 37						
Rowley Regis	a																						
Cradley Heath	a																						
<b>Stourbridge Junction 15</b>	a																						
<b>Kidderminster</b>	a																						

§ London Underground Limited (Central Line) also operate services between South Ruislip and West Ruislip at frequent intervals

For complete services between Banbury and Birmingham, refer to Table T71










For principal services between London and Aylesbury refer to Table T114

**Table T115-F**

**Sundays**

9 December to 12 May

**London - High Wycombe, Aylesbury, Oxford Parkway, Banbury, Stratford-upon-Avon, Birmingham Snow Hill and Kidderminster**

	CH	CH	CH	CH	CH	CH	CH		CH	CH	CH	CH	CH	CH	CH	CH	CH	CH	CH	CH	CH	CH			
	◇	◇				◇	◇				◇	◇			◇	◇				◇	◇				
<b>London Marylebone</b> 	d	13 13	13 35	13 40	13 43	13 46	14 05	14 10	.....	.....	14 13	14 35	14 40	14 43	14 46	15 05	15 10	15 13	15 35	15 40	15 43	15 46	16 05	16 10	.....
<b>London Paddington</b> 	d	13 22	.....	.....	.....	13 55	.....	.....	.....	.....	14 22	.....	.....	.....	14 55	.....	.....	15 22	.....	.....	.....	15 55	.....	.....	.....
Wembley Stadium	d	.....	.....	.....	.....	.....	.....	.....	.....	.....	.....	.....	.....	.....	.....	.....	.....	.....	.....	.....	.....	.....	.....	.....	.....
Sudbury & Harrow Road	d	.....	.....	.....	.....	.....	.....	.....	.....	.....	.....	.....	.....	.....	.....	.....	.....	.....	.....	.....	.....	.....	.....	.....	.....
Sudbury Hill Harrow	d	.....	.....	.....	.....	.....	.....	.....	.....	.....	.....	.....	.....	.....	.....	.....	.....	.....	.....	.....	.....	.....	.....	.....	.....
Northolt Park	d	.....	.....	.....	.....	14 00	.....	.....	.....	.....	.....	.....	.....	.....	15 00	.....	.....	.....	.....	.....	.....	.....	16 00	.....	.....
South Ruislip §	d	.....	.....	.....	.....	14 03	.....	.....	.....	.....	.....	.....	.....	.....	15 03	.....	.....	.....	.....	.....	.....	.....	16 03	.....	.....
West Ruislip §	d	.....	.....	.....	.....	.....	.....	.....	.....	.....	.....	.....	.....	.....	15 07	.....	.....	.....	.....	.....	.....	.....	.....	.....	.....
Denham	d	.....	.....	.....	.....	14 09	.....	.....	.....	.....	.....	.....	.....	.....	15 11	.....	.....	.....	.....	.....	.....	.....	16 09	.....	.....
Denham Golf Club	d	.....	.....	.....	14 00	.....	.....	.....	.....	.....	.....	.....	.....	.....	.....	.....	.....	.....	.....	.....	.....	.....	16 00	.....	.....
Gerrards Cross 	d	13 35	.....	14 04	14a16	.....	.....	.....	.....	.....	14 35	.....	15 02	15a18	.....	15 35	.....	.....	.....	.....	.....	16 04	16a16	.....	.....
Seer Green	d	.....	.....	14 09	.....	.....	.....	.....	.....	.....	.....	.....	15 07	.....	.....	.....	.....	.....	.....	.....	.....	.....	16 09	.....	.....
Beaconsfield	d	13 41	.....	14 01	14 12	.....	.....	.....	.....	.....	14 41	.....	15 01	.....	.....	.....	.....	15 41	.....	16 01	.....	16 12	.....	.....	.....
<b>High Wycombe</b> 	d	13 47	13 59	.....	14 18	.....	14 34	.....	.....	.....	14 47	14 59	.....	15 16	.....	15 34	15 47	15 59	.....	.....	.....	16 18	.....	16 34	.....
Saunderton	d	13 54	.....	.....	.....	.....	.....	.....	.....	.....	14 54	.....	.....	.....	.....	.....	15 54	.....	.....	.....	.....	.....	.....	.....	.....
<b>Princes Risborough</b> 	d	14 01	.....	.....	14 27	.....	.....	.....	.....	.....	15 01	.....	.....	15 25	.....	.....	.....	16 01	.....	.....	.....	16 27	.....	.....	.....
Monks Risborough	d	14 04	.....	.....	.....	.....	.....	.....	.....	.....	15 04	.....	.....	.....	.....	.....	.....	16 04	.....	.....	.....	.....	.....	.....	.....
Little Kimble	d	14 08	.....	.....	.....	.....	.....	.....	.....	.....	15 08	.....	.....	.....	.....	.....	.....	16 08	.....	.....	.....	.....	.....	.....	.....
<b>Aylesbury</b>	a	14 19	.....	.....	.....	.....	.....	.....	.....	.....	15 19	.....	.....	.....	.....	.....	.....	16 19	.....	.....	.....	.....	.....	.....	.....
Haddenham & Thame Parkway	d	.....	.....	14 34	.....	14 40	.....	.....	.....	.....	.....	.....	.....	15 32	.....	15 40	.....	.....	.....	.....	.....	16 34	.....	16 40	.....
Bicester Village	d	14 22	.....	.....	.....	14 53	.....	.....	.....	.....	.....	.....	15 22	.....	.....	15 53	.....	.....	16 22	.....	.....	.....	16 53	.....	.....
Islip	d	14 28	.....	.....	.....	.....	.....	.....	.....	.....	.....	.....	.....	.....	.....	.....	.....	.....	16 28	.....	.....	.....	.....	.....	.....
Oxford Parkway	a	14 31	.....	.....	.....	15 00	.....	.....	.....	.....	.....	.....	15 29	.....	.....	16 00	.....	.....	16 31	.....	.....	.....	17 00	.....	.....
Oxford	a	14 39	.....	.....	.....	15 09	.....	.....	.....	.....	.....	.....	15 37	.....	.....	16 09	.....	.....	16 39	.....	.....	.....	17 09	.....	.....
<b>Bicester North</b> 	d	.....	14 26	14 47	.....	.....	.....	.....	.....	.....	.....	.....	15 26	15 45	.....	.....	.....	.....	16 26	16 47	.....	.....	.....	.....	.....
Kings Sutton	d	.....	.....	.....	.....	.....	.....	.....	.....	.....	.....	.....	.....	15 56	.....	.....	.....	.....	.....	.....	.....	.....	.....	.....	.....
<b>Banbury</b>	d	.....	14 39	15a02	.....	.....	15 07	.....	.....	.....	.....	.....	15 39	16a02	.....	.....	.....	.....	16 07	.....	16 39	17a02	.....	17 07	.....
<b>Leamington Spa</b> 	d	.....	14 57	.....	.....	.....	15 25	.....	15 32	.....	.....	15 57	.....	.....	.....	.....	.....	.....	16 25	.....	.....	16 57	.....	17 25	.....
Warwick	d	.....	15 01	.....	.....	.....	.....	.....	15 37	.....	.....	16 01	.....	.....	.....	.....	.....	.....	.....	.....	.....	17 01	.....	.....	.....
Warwick Parkway	d	.....	15 05	.....	.....	.....	15 32	.....	.....	.....	.....	16 05	.....	.....	.....	.....	.....	.....	16 32	.....	.....	17 05	.....	.....	17 32
Hatton	d	.....	.....	.....	.....	.....	.....	.....	15 44	.....	.....	.....	.....	.....	.....	.....	.....	.....	.....	.....	.....	.....	.....	.....	.....
Claverdon	d	.....	.....	.....	.....	.....	.....	.....	.....	.....	.....	.....	.....	.....	.....	.....	.....	.....	.....	.....	.....	.....	.....	.....	.....
Bearley	d	.....	.....	.....	.....	.....	.....	.....	.....	.....	.....	.....	.....	.....	.....	.....	.....	.....	.....	.....	.....	.....	.....	.....	.....
Wilmcote	d	.....	.....	.....	.....	.....	.....	.....	.....	.....	15 54	.....	.....	.....	.....	.....	.....	.....	.....	.....	.....	.....	.....	.....	.....
Stratford-upon-Avon Parkway	a	.....	.....	.....	.....	.....	.....	.....	.....	.....	15 56	.....	.....	.....	.....	.....	.....	.....	.....	.....	.....	.....	.....	.....	.....
<b>Stratford-upon-Avon</b>	a	.....	.....	.....	.....	.....	.....	.....	.....	.....	16 06	.....	.....	.....	.....	.....	.....	.....	.....	.....	.....	.....	.....	.....	.....
Lapworth	a	.....	.....	.....	.....	.....	.....	.....	.....	.....	.....	.....	.....	.....	.....	.....	.....	.....	.....	.....	.....	.....	.....	.....	.....
Dorridge	a	.....	15 14	.....	.....	.....	.....	.....	.....	.....	.....	16 14	.....	.....	.....	.....	.....	.....	.....	.....	.....	17 14	.....	.....	.....
Solihull	a	.....	15 20	.....	.....	.....	15 44	.....	.....	.....	.....	16 20	.....	.....	.....	.....	.....	16 44	.....	.....	.....	17 20	.....	.....	17 44
<b>Birmingham Moor Street</b>	a	.....	15 29	.....	.....	.....	15 56	.....	.....	.....	.....	16 29	.....	.....	.....	.....	.....	16 56	.....	.....	.....	17 29	.....	.....	17 56
<b>Birmingham Snow Hill</b> 	a	.....	15 37	.....	.....	.....	.....	.....	.....	.....	.....	16 37	.....	.....	.....	.....	.....	.....	.....	.....	.....	17 37	.....	.....	.....
Rowley Regis	a	.....	.....	.....	.....	.....	.....	.....	.....	.....	.....	.....	.....	.....	.....	.....	.....	.....	.....	.....	.....	.....	.....	.....	.....
Cradley Heath	a	.....	.....	.....	.....	.....	.....	.....	.....	.....	.....	.....	.....	.....	.....	.....	.....	.....	.....	.....	.....	.....	.....	.....	.....
<b>Stourbridge Junction</b> 	a	.....	.....	.....	.....	.....	.....	.....	.....	.....	.....	.....	.....	.....	.....	.....	.....	.....	.....	.....	.....	.....	.....	.....	.....
<b>Kidderminster</b>	a	.....	.....	.....	.....	.....	.....	.....	.....	.....	.....	.....	.....	.....	.....	.....	.....	.....	.....	.....	.....	.....	.....	.....	.....

§ London Underground Limited (Central Line) also operate services between South Ruislip and West Ruislip at frequent intervals

For complete services between Banbury and Birmingham, refer to Table T71

For principal services between London and Aylesbury refer to Table T114

Table T115-F

**Sundays**

9 December to 12 May

**London - High Wycombe, Aylesbury, Oxford Parkway, Banbury, Stratford-upon-Avon, Birmingham Snow Hill and Kidderminster**

	CH	CH	CH	CH	CH	CH	CH	CH	CH	CH	CH	CH	CH	CH	CH	CH	CH	CH	CH	CH	CH	
			◇	◇			◇		◇		◇	◇			◇	◇		◇	◇		◇	
London Marylebone 110	⊖	d	16 13	16 35	16 40	16 43	16 46	17 05	17 10	17 13	17 35	17 40	17 43	17 46	18 05	18 10	18 13	18 35	18 40	18 43	18 46	19 05
London Paddington 116	⊖	d	16 22				16 55			17 22				17 55			18 22				18 55	
Wembley Stadium	d																					
Sudbury & Harrow Road	d																					
Sudbury Hill Harrow	d																					
Northolt Park	d						17 00							18 00							19 00	
South Ruislip §	⊖	d					17 03							18 03							19 03	
West Ruislip §	⊖	d					17 07														19 07	
Denham	d						17 11							18 09							19 11	
Denham Golf Club	d													18 00								
Gerrards Cross 11	d		16 35			17 02	17a18			17 35				18 04	18a16			18 35			19 02	19a18
Seer Green	d					17 07								18 09							19 07	
Beaconsfield	d		16 41		17 01	17 10				17 41		18 01	18 12				18 41		19 01		19 10	
High Wycombe 11	d		16 47	16 59		17 16			17 34	17 47	17 59		18 18			18 35	18 47	18 59			19 16	
Saunderton	d		16 54							17 54							18 54					
Princes Risborough 12	d		17 01			17 25				18 01			18 27				19 01				19 25	
Monks Risborough	d		17 04							18 04							19 04					
Little Kimble	d		17 08							18 08							19 08					
Aylesbury	a		17 19							18 19							19 19					
Haddenham & Thame Parkway	d					17 32		17 40					18 34		18 40						19 32	19 40
Bicester Village	d			17 22				17 53				18 22			18 53						19 22	19 53
Islip	d											18 29			19 00						19 29	20 00
Oxford Parkway 116	a			17 29			18 00					18 37			19 09						19 37	20 09
Bicester North 13	d			17 26	17 45							18 26	18 47								19 26	19 45
Kings Sutton	d			17 56																	19 56	
Banbury	d			17 39	18a02			18 07				18 39	19a02			19 07					19 39	20a02
Leamington Spa 14	d		17 32			17 57			18 25			18 57			19 25	19 32					19 57	
Warwick	d		17 37			18 01						19 01			19 37						20 01	
Warwick Parkway	d					18 05			18 32			19 05			19 32						20 05	
Hatton	d		17 44														19 44					
Claverdon	d																					
Bearley	d																					
Wilmcote	d		17 54														19 54					
Stratford-upon-Avon Parkway	a		17 56														19 56					
Stratford-upon-Avon	a		18 06														20 06					
Lapworth	a																					
Dorridge	a				18 14							19 14									20 14	
Solihull	a				18 20			18 44				19 20			19 43						20 20	
Birmingham Moor Street	a				18 29			18 56				19 29			19 53						20 29	
Birmingham Snow Hill	a				18 37							19 37			19 57						20 37	
Rowley Regis	a														20 10							
Cradley Heath	a																					
Stourbridge Junction 15	a														20 21							
Kidderminster	a														20 36							

§ London Underground Limited (Central Line) also operate services between South Ruislip and West Ruislip at frequent intervals

For complete services between Banbury and Birmingham, refer to Table T71

For principal services between London and Aylesbury refer to Table T114

Table T115-F

**Sundays**

9 December to 12 May

**London - High Wycombe, Aylesbury, Oxford Parkway, Banbury, Stratford-upon-Avon, Birmingham Snow Hill and Kidderminster**

	CH	CH	CH	CH	CH	CH	CH	CH	CH	CH	CH	CH	CH	CH	CH	CH	CH	CH	CH	CH	CH	CH			
	◇		◇	◇			◇		◇	◇			◇	◇		◇			◇	◇					
London Marylebone 110	d	19 10	19 13	19 35	19 40	19 43	19 47	20 05	.....	20 10	20 13	20 35	20 40	20 44	20 47	21 05	21 10	21 13	21 35	21 40	21 45	22 08	22 15	22 40	.....
London Paddington 116	d						19 56				20 22				20 56			21 22			21 54				
Wembley Stadium	d		19 22																						
Sudbury & Harrow Road	d																								
Sudbury Hill Harrow	d																								
Northolt Park	d						20 01								21 01						21 59				
South Ruislip §	d						20 04								21 04						22 02				
West Ruislip §	d														21 08						22 06				
Denham	d							20 10							21 12						22 10				
Denham Golf Club	d						20 00														21 57				
Gerrards Cross 11	d		19 35				20 04	20a17			20 35			21 03	21a19			21 35		22 01	22 15			22 57	
Seer Green	d						20 09								21 08						22 06				
Beaconsfield	d		19 41		20 01	20 12					20 41		21 01	21 11				21 41		22 09	22 21			23 03	
High Wycombe 11	d	19 34	19 47	19 59		20 18				20 34	20 47	20 58		21 17			21 34	21 47	21 59	22 15	22 27	22 34		23 09	
Saunderton	d		19 54								20 54							21 54			22 33				
Princes Risborough 12	d		20 01			20 27					21 01			21 26						22 01	22 24	22 40		23 17	
Monks Risborough	d		20 04								21 04									22 04		22 43			
Little Kimble	d		20 08								21 08									22 08		22 47			
Aylesbury	a		20 19								21 19									22 19		22 58			
Haddenham & Thame Parkway	d				20 34		20 40						21 33		21 39						22 31			22 54	23 24
Bicester Village	d			20 22			20 53					21 20				21 51					22 22			23 09	
Islip	d			20 28																	22 28				
Oxford Parkway 116	d			20 31			21 00					21 28				21 59					22 31			23 17	
Oxford	a			20 39			21 09					21 36				22 08					22 39			23 26	
Bicester North 13	d			20 26	20 47							21 26	21 46									22a47		22 56	23 35
Kings Sutton	d												21 57												
Banbury	d	20 07		20 39	21a02					21 07			21 39	22a02										23 09	23a50
Leamington Spa 14	d	20 25		20 57				21 25				21 57												23 27	
Warwick	d			21 01								22 01												23 31	
Warwick Parkway	d	20 32		21 05				21 32				22 05												23 34	
Hatton	d			21 10																					
Claverdon	d																								
Bearley	d																								
Wilmcote	d																								
Stratford-upon-Avon Parkway	a																								
Stratford-upon-Avon	a																								
Lapworth	a			21 15																	22 45				
Dorridge	a			21 20									22 14								22 50			23 44	
Solihull	a	20 44		21 28				21 44					22 20								22 57			23 49	
Birmingham Moor Street	a	20 56		21 37				21 56					22 29								23 06			23 58	
Birmingham Snow Hill	a			21 40									22 32								23 14			00 07	
Rowley Regis	a			21 53									22 45												
Cradley Heath	a			21 59									22 51												
Stourbridge Junction 15	a			22 04									22 56												
Kidderminster	a			22 18									23 10												

§ London Underground Limited (Central Line) also operate services between South Ruislip and West Ruislip at frequent intervals

For complete services between Banbury and Birmingham, refer to Table T71













For principal services between London and Aylesbury refer to Table T114

Table T115-F

**Sundays**

9 December to 12 May

**London - High Wycombe, Aylesbury, Oxford  
Parkway, Banbury, Stratford-upon-Avon,  
Birmingham Snow Hill and Kidderminster**

	CH	CH ◇	CH	CH																
<b>London Marylebone</b>  d	22 45	23 15	23 30	23 45																
<b>London Paddington</b>  d																				
Wembley Stadium	d 22 55		23 39	23 54																
Sudbury & Harrow Road	d																			
Sudbury Hill Harrow	d																			
Northolt Park	d 23 00			23 59																
South Ruislip  §	d 23 03			00 02																
West Ruislip  §	d 23 07			00 06																
Denham	d 23 11			00 10																
Denham Golf Club	d 23 14			00 13																
Gerrards Cross  §	d 23 18	23 35	23 52	00 17																
Seer Green	d 23 22			00 21																
Beaconsfield	d 23 26	23 41	23 58	00 25																
<b>High Wycombe</b>  §	d 23 32	23 47	00 04	00 31																
Saunderton	d 23 38			00 37																
<b>Princes Risborough</b>  §	d 23 45	23 56	00 14	00 45																
Monks Risborough	d 23 48			00 48																
Little Kimble	d 23 52			00 52																
<b>Aylesbury</b>	a 00 03			01 06																
Haddenham & Thame Parkway	d	00 03	00 21																	
Bicester Village	d	00 18																		
Islip	d																			
Oxford Parkway  116 a	a	00 26																		
Oxford	a	00 35																		
<b>Bicester North</b>  §	d		00 34																	
Kings Sutton	d																			
<b>Banbury</b>	d		00a52																	
<b>Leamington Spa</b>  §	d																			
Warwick	d																			
Warwick Parkway	d																			
Hatton	d																			
Claverdon	d																			
Bearley	d																			
Wilmcote	d																			
Stratford-upon-Avon Parkway	a																			
<b>Stratford-upon-Avon</b>	a																			
Lapworth	a																			
Dorridge	a																			
Solihull	a																			
<b>Birmingham Moor Street</b>	a																			
<b>Birmingham Snow Hill</b>  §	a																			
Rowley Regis	a																			
Cradley Heath	a																			
<b>Stourbridge Junction</b>  §	a																			
<b>Kidderminster</b>	a																			

§ London Underground Limited (Central Line) also operate services between South Ruislip and West Ruislip at frequent intervals

For complete services between Banbury and Birmingham, refer to Table T71

For principal services between London and Aylesbury refer to Table T114

Table T115-R

Mondays to Fridays

10 December to 17 May

**Kidderminster, Birmingham Snow Hill,  
Stratford-upon-Avon, Banbury, Oxford Parkway,  
Aylesbury, High Wycombe - London**

Miles	Miles	Miles	Miles		CH	CH	CH	CH	CH	CH	CH	CH	CH	CH	CH	CH	CH	CH	CH	CH	CH	CH	CH	CH
					MX																			
					A				◇	◇				B			◇	◇				B		◇
—	—	—	—	Kidderminster	d																			
—	—	—	—	Stourbridge Junction	d																			
—	—	—	—	Cradley Heath	d																			
—	—	—	—	Rowley Regis	d																			
0	—	—	—	Birmingham Snow Hill	d																			
0%	—	—	—	Birmingham Moor Street	d					05 15												05 42		
7%	—	—	—	Solihull	d					05 24												05 51		
10%	—	—	—	Dorridge	d																	05 56		
13	—	—	—	Lapworth	d																			
—	—	0	—	Stratford-upon-Avon	d																			
—	—	1	—	Stratford-upon-Avon Parkway	d																			
—	—	2%	—	Willmote	d																			
—	—	4%	—	Bearley	d																			
—	—	7%	—	Claverdon	d																			
17%	—	9%	—	Hatton	d																			
20	—	12	—	Warwick Parkway	d						05 36											06 05		
21%	—	13%	—	Warwick	d																	06 08		
23%	—	15%	—	Leamington Spa	d						05 41											06 13		
43%	—	—	—	Banbury	d			05 17			05 59											06 31		
46%	—	—	—	Kings Sutton	d			05 22														06 36		
57%	—	—	—	Bicester North	d			05 33			06 11						06 23					06 46		
—	—	0	—	Oxford	d					05 36					06 01							06 25		06 43
—	—	3%	—	Oxford Parkway	d	116				05 42					06 07							06 31		06 50
—	—	5%	—	Islip	d																			
—	—	11%	—	Bicester Village	d					05 52					06 17							06 40		06 59
70%	—	—	21%	Haddenham & Thame Parkway	d			05 45		06 06	06 22						06 35							07 11
—	0	—	—	Aylesbury	d			05 02		05 35			06 05		06 24		06 23						06 58	06 46
—	4%	—	—	Little Kimble	d			05 11		05 44			06 14										06 54	
—	6	—	—	Monks Risborough	d			05 15		05 48			06 18										06 58	
76	7%	—	—	Princes Risborough	d			05 20		05 54		06 13	06a26		06 36		06a39	06 44					07 02	07 18
79%	—	—	—	Saunderton	d			05 25			06 18												07 07	
84%	—	—	—	High Wycombe	d			05 31	05 59	06 04	06 19	06 25	06 35		06 46		06 54				07 10		07 14	07 27
89	—	—	—	Beaconsfield	d			05 38	06 05	06 11	06 26	06 31		06 46			07 02						07 20	07 34
90%	—	—	—	Seer Green	d			05 41		06 14					06 53								07 24	
93%	—	—	—	Gerrards Cross	d			05 46	06 11	06 19	06 32	06 37		06 52		06 58					07 21		07 29	
95	—	—	—	Denham Golf Club	d			05 49		06 22					07 01								07 29	
96	—	—	—	Denham	d			05 52		06 25				06 56							07 13			
98%	—	—	—	West Ruislip	d			05 56		06 49					07 06									
100%	—	—	—	South Ruislip	d			06 00		06 31				07 02								07 29		07 37
102%	—	—	—	Northolt Park	d			06 04		06 35	06 55											07 33		
103%	—	—	—	Sudbury Hill Harrow	d						06 58													
104	—	—	—	Sudbury & Harrow Road	d						07 01													
105%	—	—	—	Wembley Stadium	d			00 06	06 09		06 40	07 04												07 44
—	—	—	—	London Paddington	d																			
—	—	—	—	London Marylebone	d																			
112	—	—	—	London Marylebone	a			00 19	06 19	06 31	06 51	07 16	07 00	07 03	07 19	07 22	07 23	07 28	07 30	07 35	07 49	07 53	07 56	07 57

§ London Underground Limited (Central Line) also operate services between South Ruislip and West Ruislip at frequent intervals  
 A From Aylesbury  
 B From Aylesbury Vale Parkway

For complete services between Banbury and Birmingham, refer to Table T71

For principal services between London and Aylesbury refer to Table T114

Table T115-R

Mondays to Fridays

10 December to 17 May

**Kidderminster, Birmingham Snow Hill, Stratford-upon-Avon, Banbury, Oxford Parkway, Aylesbury, High Wycombe - London**

	CH	CH	LM	CH	CH	CH	CH	CH	CH	CH	CH	CH	CH	CH	CH	CH	CH	CH	CH	CH	CH	CH	CH	CH
	◇		A				◇	C		◇	◇						◇	C		◇			◇	◇
<b>Kidderminster</b> .....	d										06 09													
<b>Stourbridge Junction</b> 2	d										06 18											06 38		
Cradley Heath.....	d																							
Rowley Regis.....	d										06 30											06 50		
<b>Birmingham Snow Hill</b> 2	d										06 50											07 07		
<b>Birmingham Moor Street</b>	d	06 10									06 28	06 55										07 11		
Solihull.....	d	06 19									06 38	07 04										07 20		
Dorridge.....	d	06 24									06 50											07 27		
Lapworth.....	d																							
<b>Stratford-upon-Avon</b>	d	06 06	07 26																					
Stratford-upon-Avon Parkway	d	06 10	07a29																					
Wilmcote.....	d	06 14																						
Bearley.....	d																							
Claverdon.....	d	06 21																						
Hatton.....	d	06 32																						
Warwick Parkway.....	d	06 34									06 59	07 18										07 39		
Warwick.....	d		06 40								07 02													
<b>Leamington Spa</b> 2	d	06 41	06a45								07 06	07 24										07 46		
<b>Banbury</b>	d	06 59									07 24											07 50	08 06	
Kings Sutton.....	d																					07 55		
<b>Bicester North</b> 2	d	07 11				07 17					07 40											08 07		
Oxford.....	d						07 17															07 43		08 02
Oxford Parkway.....	116						07 25															07 50		08 08
Islip.....	d																							08 28
Bicester Village.....	d						07 35															07 59		08 12
Haddenham & Thame Parkway	d				07 30					07 52												08 11		08 20
<b>Aylesbury</b>	d							07 30				07 47										08 02		08 37
Little Kimble.....	d											07 56												
Monks Risborough.....	d											08 00												
<b>Princes Risborough</b> 2	d				07 26				07 51			08a05			08 08							08 18		08 42
Saunderton.....	d														08 13									08 53
<b>High Wycombe</b> 1	d				07 36	07 44			08 00					08 11	08 19							08 27	08 31	08 40
Beaconsfield.....	d					07 51			08 07					08 18	08 26									08 54
Seer Green.....	d				07 43									08 21										09 01
Gerrards Cross 1	d				07 48	07 57								08 22	08 26	08 32							08 49	08 55
Denham Golf Club.....	d				07 51																		08 53	09 11
Denham.....	d				07 54																		08 59	
West Ruislip 2 §	⊖			07 46										08 29	08 50									
South Ruislip §	⊖													08 36										09 05
Northolt Park.....	d				07 52									08 35									09 02	
Sudbury Hill Harrow.....	d				07 55										08 57									
Sudbury & Harrow Road.....	d				07 58																		09 06	
Wembley Stadium.....	d				08 04										08 43								09 06	09 12
<b>London Paddington</b> 1,5	⊖																							
<b>London Marylebone</b> 1,5	⊖	08 02		08 12	08 16	08 19	08 20	08 26	08 30	08 33	08 34			08 51	08 55	09 12					08 57	09 00	09 05	09 07
																						09 21	09 25	09 27
																								09 30

§ London Underground Limited (Central Line) also operate services between South Ruislip and West Ruislip at frequent intervals  
 A To Stourbridge Junction  
 B The Oxford Flyer  
 C From Aylesbury Vale Parkway

For complete services between Banbury and Birmingham, refer to Table T71
For principal services between London and Aylesbury refer to Table T114



Table T115-R

Mondays to Fridays

10 December to 17 May

**Kidderminster, Birmingham Snow Hill,  
Stratford-upon-Avon, Banbury, Oxford Parkway,  
Aylesbury, High Wycombe - London**

	CH	CH	CH	CH	CH	CH	CH	CH	CH	CH	CH	CH	CH	CH	CH	LM	CH	CH	CH	CH	CH	CH	
	◇	◇				◇	◇			◇		◇	◇	◇		A			◇	◇			
Kidderminster	d	07 05				07 30								08 09									
Stourbridge Junction	d	07 14				07 38								08 23									
Cradley Heath	d	07 22				07 44								08 29									
Rowley Regis	d	07 29				07 51								08 35									
Birmingham Snow Hill	d	07 50				08 07							08 22	08 52							09 12		
Birmingham Moor Street	d	07 54				08 10							08 25	08 55							09 15		
Solihull	d	08 03				08 19							08 37	09 07							09 24		
Dorridge	d					08 24							08 52								09 29		
Lapworth	d																						
Stratford-upon-Avon	d	07 33													09 00	10 03							
Stratford-upon-Avon Parkway	d	07 37													09 04	10a06							
Wilmcote	d	07 41													09 07								
Bearley	d														09 11								
Claverdon	d	07 49													09 16								
Hatton	d	07 55													09 21								
Warwick Parkway	d	08 01	08 16			08 34							09 02	09 19							09 39		
Warwick	d	08 04				08 37							09 06		09 28						09 42		
Leamington Spa	d	08 09	08 22			08 43							09 12	09 25	09a37						09 46		
Banbury	d	08 28	08 41							09 02		09 07		09 31	09 44						10 04		
Kings Sutton	d										09 12												
Bicester North	d	08 42	08 55								09 30		09 43								10 16		
Oxford	d					08 40				09 10						09 38					10 10		
Oxford Parkway	116					08 50				09 16						09 45					10 17		
Islip	d															09 49							
Bicester Village	d					08 59				09 25						09 57					10 26		
Haddenham & Thame Parkway	d	08 53				09 11					09 42		09 54								10 27	10 38	
Aylesbury	d		08 47										09 33									10 30	
Little Kimble	d		08 56										09 41										
Monks Risborough	d		09 00										09 45									10 41	
Princes Risborough	d		09a08			09 18				09 42		09 49									10 16	10 45	
Saunderton	d											09 54										10 50	
High Wycombe	d	09 06			09 17	09 27			09 36	09 52	09 57	10 02	10 07				10 20	10 26		10 51		10 57	
Beaconsfield	d				09 24				09 43		10 03						10 27	10 32				11 03	
Seer Green	d	09 13							09 46									10 35				11 06	
Gerrards Cross	d				09 30			09 42	09 51				10 16				10 33	10 40				10 49	
Denham Golf Club	d							09 45														10 52	
Denham	d				09 38				09 55									10 44				10 55	
West Ruislip §	⊖ d		09 26										10 29									11 05	
South Ruislip §	⊖ d			09 37					10 00								10 41					10 57	
Northolt Park	d			09 32				09 54					10 35									11 11	
Sudbury Hill Harrow	d			09 35									10 38									11 14	
Sudbury & Harrow Road	d												10 41										
Wembley Stadium	d			09 39				09 59									10 48					11 18	
London Paddington	116	⊖ a																					
London Marylebone	116	⊖ a	09 35	09 38	09 52	09 55	09 56	09 59	10 12	10 18	10 19	10 32	10 55	10 36	10 40	10 41	10 59	11 05	11 08	11 18	11 23	11 32	11 36

§ London Underground Limited (Central Line) also operate services between South Ruislip and West Ruislip at frequent intervals  
 A To Stourbridge Junction

For complete services between Banbury and Birmingham, refer to Table T71

For principal services between London and Aylesbury refer to Table T114

Table T115-R

Mondays to Fridays

10 December to 17 May

**Kidderminster, Birmingham Snow Hill,  
Stratford-upon-Avon, Banbury, Oxford Parkway,  
Aylesbury, High Wycombe - London**

	CH	CH	CH	CH	CH	CH	LM	CH	CH	CH	CH	CH	LM	CH	CH		CH	CH	CH	CH	CH	CH	CH				
	◇	◇	◇	◇	◇		A	◇			◇	◇	A	◇			◇	◇			◇	◇	◇				
Kidderminster	d																										
Stourbridge Junction	d																										
Cradley Heath	d																										
Rowley Regis	d																										
<b>Birmingham Snow Hill</b>	d				10 12												11 12										
Birmingham Moor Street	d	09 55			10 15						10 55						11 15					11 55					
Solihull	d	10 04			10 24						11 04						11 24					12 04					
Dorridge	d				10 29												11 29										
Lapworth	d																										
<b>Stratford-upon-Avon</b>	d				10 37	11 03							12 03														
Stratford-upon-Avon Parkway	d				10 41	11a06							12a06														
Wilmcote	d				10 44																						
Bearley	d				10 48																						
Claverdon	d				10 53																						
Hatton	d				10 58																						
Warwick Parkway	d	10 16			10 39						11 17						11 39					12 16					
Warwick	d				10 42	11 04											11 42										
Leamington Spa	d	10 22			10 46	11a14					11 23						11 46					12 22					
<b>Banbury</b>	d	10 40			10 45	11 04					11 40					11 48	12 04					12 40	12 44				
Kings Sutton	d				10 50																						
<b>Bicester North</b>	d				11 01	11 16										12 03	12 16						13 01				
Oxford	d	10 41						11 09					11 42				12 11					12 41					
Oxford Parkway	116 d	10 47						11 15					11 48				12 17					12 47					
Islip	d																										
Bicester Village	d	10 56						11 24					11 57				12 26					12 56					
Haddenham & Thame Parkway	d			11 13				11 38									12 27	12 38					13 13				
<b>Aylesbury</b>	d										11 29											12 32					
Little Kimble	d										11 37																
Monks Risborough	d										11 41											12 43					
<b>Princes Risborough</b>	d			11 20							11 46					12 20						12 47	13 20				
Saunderton	d										11 51						12 52										
<b>High Wycombe</b>	d	11 10		11 20	11 30			11 51			11 57	12 13			12 20	12 30			12 51		12 58	13 13	13 20	13 30			
Beaconsfield	d			11 26	11 36						12 03				12 26	12 36					13 05		13 27	13 36			
Seer Green	d										12 06											13 08					
Gerrards Cross	d			11 32	11 42						11 49	12 11			12 32	12 42					12 49	13 13	13 33	13 42			
Denham Golf Club	d										11 52										12 52						
Denham	d			11 36							11 55										12 55						
West Ruislip §	⊖ d										12 05										13 05						
South Ruislip §	⊖ d			11 41											12 39								13 40				
Northolt Park	d										12 11										13 11						
Sudbury Hill Harrow	d										12 14										13 14						
Sudbury & Harrow Road	d																										
Wembley Stadium	d			11 48							12 18						12 46				13 18		13 47				
<b>London Paddington</b>	⊖ a																										
<b>London Marylebone</b>	⊖ a	11 40	11 46	11 59	12 05	12 08			12 18	12 32	12 36	12 43	12 46			12 59	13 05			13 09	13 18	13 32	13 38	13 43	13 46	13 59	14 05

§ London Underground Limited (Central Line) also operate services between South Ruislip and West Ruislip at frequent intervals  
 A To Stourbridge Junction

For complete services between Banbury and Birmingham, refer to Table T71

For principal services between London and Aylesbury refer to Table T114

Table T115-R

Mondays to Fridays

10 December to 17 May

**Kidderminster, Birmingham Snow Hill,  
Stratford-upon-Avon, Banbury, Oxford Parkway,  
Aylesbury, High Wycombe - London**

	CH	CH	LM	CH	CH	CH	CH	CH	LM	CH	CH	CH	CH	CH	CH	CH	CH	CH	CH	LM	CH		
	◇		A	◇			◇	◇	A	◇	◇						◇	◇	◇		◇	A	◇
Kidderminster	d																						
Stourbridge Junction	d																						
Cradley Heath	d																						
Rowley Regis	d																						
<b>Birmingham Snow Hill</b>	d	12 12																					
Birmingham Moor Street	d	12 15																					
Solihull	d	12 24																					
Dorridge	d	12 29																					
Lapworth	d																						
<b>Stratford-upon-Avon</b>	d	12 40	13 03																				
Stratford-upon-Avon Parkway	d	12 44	13a06																				
Wilmcote	d	12 47																					
Bearley	d																						
Claverdon	d																						
Hatton	d	12 58																					
Warwick Parkway	d	12 39																					
Warwick	d	12 42	13 04																				
Leamington Spa	d	12 46	13a14																				
<b>Banbury</b>	d	13 04																					
Kings Sutton	d																						
<b>Bicester North</b>	d	13 17																					
Oxford	d			13 11																			
Oxford Parkway	116 d			13 17																			
Islip	d																						
Bicester Village	d			13 26																			
Haddenham & Thame Parkway	d			13 38																			
<b>Aylesbury</b>	d																						
Little Kimble	d																						
Monks Risborough	d																						
<b>Princes Risborough</b>	d																						
Saunderton	d																						
<b>High Wycombe</b>	d			13 51																			
Beaconsfield	d																						
Seer Green	d																						
Gerrards Cross	d																						
Denham Golf Club	d																						
Denham	d																						
West Ruislip § §	⊖ d																						
South Ruislip §	⊖ d																						
Northolt Park	d																						
Sudbury Hill Harrow	d																						
Sudbury & Harrow Road	d																						
Wembley Stadium	d																						
<b>London Paddington</b> 116	⊖ a																						
<b>London Marylebone</b> 116	⊖ a	14 09		14 18	14 32	14 40	14 43	14 46		14 59	15 05	15 08	15 18	15 32	15 36		15 40	15 43	15 59	16 05	16 08		16 23

§ London Underground Limited (Central Line) also operate services between South Ruislip and West Ruislip at frequent intervals  
 A To Stourbridge Junction

For complete services between Banbury and Birmingham, refer to Table T71

For principal services between London and Aylesbury refer to Table T114

Table T115-R

Mondays to Fridays

10 December to 17 May

Kidderminster, Birmingham Snow Hill, Stratford-upon-Avon, Banbury, Oxford Parkway, Aylesbury, High Wycombe - London

Table with 25 columns (CH, CH, CH, CH, LM, CH, CH, CH, CH, CH, CH, CH, CH, CH, CH, CH, CH, CH, CH, CH, CH, CH, CH, CH) and 135 rows listing stations and departure times. Includes stations like Kidderminster, Birmingham Snow Hill, Stratford-upon-Avon, Banbury, Oxford Parkway, Aylesbury, High Wycombe, and London Paddington/Marylebone.

§ London Underground Limited (Central Line) also operate services between South Ruislip and West Ruislip at frequent intervals
A To Stourbridge Junction

For complete services between Banbury and Birmingham, refer to Table T71

For principal services between London and Aylesbury refer to Table T114

Table T115-R

Mondays to Fridays

10 December to 17 May

**Kidderminster, Birmingham Snow Hill,  
Stratford-upon-Avon, Banbury, Oxford Parkway,  
Aylesbury, High Wycombe - London**

	CH	CH	CH	CH	CH	CH	CH	CH	CH	CH	CH	LM	CH	CH	CH	CH	CH	CH	CH	CH	CH	CH	CH						
		◇		◇	◇			◇	◇	◇	◇	A	◇		◇		◇	◇			◇	◇							
<b>Kidderminster</b> .....	d																												
<b>Stourbridge Junction</b> 2.....	d																												
Cradley Heath.....	d																												
Rowley Regis.....	d																												
<b>Birmingham Snow Hill</b> 2.....	d			17 07								17 52									18 12		18 40						
<b>Birmingham Moor Street</b> .....	d			17 10								17 55									18 15		18 43						
Solihull.....	d			17 19								18 06									18 24		18 52						
Dorridge.....	d			17 26								18 12									18 29		18 57						
Lapworth.....	d																				18 34								
<b>Stratford-upon-Avon</b> .....	d										17 36		19 03								19 12								
Stratford-upon-Avon Parkway.....	d										17 40		19a06								19 16								
Wilmcote.....	d										17 43										19 20								
Bearley.....	d										17 47										19 24								
Claverdon.....	d										17 52										19 29								
Hatton.....	d										17 58										18 40	19 35							
Warwick Parkway.....	d			17 36							18 22										18 45		19 07						
Warwick.....	d			17 39							18 05										18 48	19a44							
<b>Leamington Spa</b> 2.....	d			17 43							18 09	18 28									18 53		19 12						
<b>Banbury</b> .....	d			17 46	18 01						18 28	18 46									19 12		19 30						
Kings Sutton.....	d			17 51																	19 17								
<b>Bicester North</b> 2.....	d			18 03	18 14						18 45	18 58			19 03						19 28		19 42						
Oxford.....	d				18 02					18 23					19 01		19 01						19 28						
Oxford Parkway.....	116				18 10					18 29					19 07		19 07						19 37						
Islip.....	d				18 14										19 10		19 10												
Bicester Village.....	d				18 23					18 38					19 18		19 18						19 47						
Haddenham & Thame Parkway.....	d			18 25						18 50					19 15		19 15				19 40		19 53						
<b>Aylesbury</b> .....	d					18 22															19 13		20 09						
Little Kimble.....	d					18 31																	20 18						
Monks Risborough.....	d					18 35															19 24		20 22						
<b>Princes Risborough</b> 2.....	d			18 21		18a47				18 57					19 22						19 34		20 00						
Saunderton.....	d			18 26											19 27								20a28						
<b>High Wycombe</b> 1.....	d			18 22	18 33	18 38	18 45			18 51	19 06				19 20	19 34					19 44		20 09						
Beaconsfield.....	d			18 29		18 45				18 58					19 27						19 50		20 19						
Seer Green.....	d									19 01					19 30														
Gerrards Cross 1.....	d			18 35	18 43					18 58	19 06				19 35						19 56	20 03							
Denham Golf Club.....	d			18 38						19 01												20 06							
Denham.....	d			18 41						19 02					19 39							20 09							
West Ruislip 2 §.....	⊖	18 32																			20 07								
South Ruislip §.....	⊖	18 36		18 50											19 44							20 15							
Northolt Park.....	d									19 09												20 13							
Sudbury Hill Harrow.....	d			18 41																		20 19							
Sudbury & Harrow Road.....	d																												
Wembley Stadium.....	d			18 45	18 51					19 14					19 51							20 18							
<b>London Paddington</b> 1,6.....	⊖	a																											
<b>London Marylebone</b> 1,6.....	⊖	a	18 59	19 04	19 08	19 11	19 12			19 27	19 30	19 33	19 41	19 44							20 04	20 08	20 09	20 13	20 23	20 31	20 34	20 37	20 43

§ London Underground Limited (Central Line) also operate services between South Ruislip and West Ruislip at frequent intervals  
 A To Worcester Shrub Hill

For complete services between Banbury and Birmingham, refer to Table T71

For principal services between London and Aylesbury refer to Table T114



Table T115-R

Saturdays

15 December to 18 May

Kidderminster, Birmingham Snow Hill, Stratford-upon-Avon, Banbury, Oxford Parkway, Aylesbury, High Wycombe - London

	CH	CH	CH	CH	CH	CH	CH	CH	CH	CH	CH	CH	CH	CH	CH	CH	CH	CH	CH	CH	CH	CH
	A	B																				
Kidderminster	d																					06 37
Stourbridge Junction	d																					06 45
Cradley Heath	d																					06 51
Rowley Regis	d																					06 57
Birmingham Snow Hill	d																					07 12
Birmingham Moor Street	d																					07 15
Solihull	d																					07 24
Dorridge	d																					07 29
Lapworth	d																					06 33
Stratford-upon-Avon	d																					
Stratford-upon-Avon Parkway	d																					
Wilmcote	d																					
Bearley	d																					
Claverdon	d																					
Hatton	d																					
Warwick Parkway	d																					
Warwick	d																					
Leamington Spa	d																					
Banbury	d																					
Kings Sutton	d																					
Bicester North	d																					
Oxford	d																					
Oxford Parkway	d																					
Islip	d																					
Bicester Village	d																					
Haddenham & Thame Parkway	d																					
Aylesbury	d																					
Little Kimble	d																					
Monks Risborough	d																					
Princes Risborough	d																					
Saunderton	d																					
High Wycombe	d																					
Beaconsfield	d																					
Seer Green	d																					
Gerrards Cross	d																					
Denham Golf Club	d																					
Denham	d																					
West Ruislip	d																					
South Ruislip	d																					
Northolt Park	d																					
Sudbury Hill Harrow	d																					
Sudbury & Harrow Road	d																					
Wembley Stadium	d																					
London Paddington	a																					
London Marylebone	a																					

§ London Underground Limited (Central Line) also operate services between South Ruislip and West Ruislip at frequent intervals

For complete services between Banbury and Birmingham, refer to Table T71

For principal services between London and Aylesbury refer to Table T114

Table T115-R

**Saturdays**

15 December to 18 May

**Kidderminster, Birmingham Snow Hill,  
Stratford-upon-Avon, Banbury, Oxford Parkway,  
Aylesbury, High Wycombe - London**

	CH	CH	LM	CH	CH	CH	CH	CH	CH	CH	LM	CH	CH	CH	CH	CH	CH	CH	CH	LM	CH	
	◇	◇	A	◇			◇			◇	A	◇				◇	◇		◇		A	◇
Kidderminster	d						08 13										09 10					
Stourbridge Junction	d						08 24										09 20					
Cradley Heath	d						08 30															
Rowley Regis	d						08 36										09 31					
<b>Birmingham Snow Hill</b>	d						08 53			09 12							09 51			10 12		
Birmingham Moor Street	d	08 15					08 56			09 15							09 55			10 15		
Solihull	d	08 24					09 05			09 24							10 04			10 24		
Dorridge	d	08 29								09 29										10 29		
Lapworth	d																					
<b>Stratford-upon-Avon</b>	d	07 56		09 03							10 03									10 40	11 03	
Stratford-upon-Avon Parkway	d	08 00		09a06							10a06									10 44	11a06	
Wilmcote	d	08 03																		10 47		
Bearley	d																			10 51		
Claverdon	d	08 11																		10 56		
Hatton	d	08 17																			11 02	
Warwick Parkway	d		08 39				09 16			09 39						10 19				10 39		
Warwick	d	08 24	08 42							09 42										10 42	11 08	
Leamington Spa	d	08 29	08 46				09 22			09 46						10 25				10 46	11a16	
<b>Banbury</b>	d	08 48	09 04						09 40	09 44	10 05					10 24	10 44		10 48	11 05		
Kings Sutton	d	08 53							09 49							10 31						
<b>Bicester North</b>	d	09 03	09 16						10 01	10 18						10 42			11 03	11 18		
Oxford	d			09 09					09 42			10 09						10 44				11 11
Oxford Parkway	116			09 15					09 48			10 15						10 50				11 17
Islip	d			09 18								10 18										
Bicester Village	d			09 26					09 57			10 26						10 59				11 26
Haddenham & Thame Parkway	d	09 14		09 38						10 13		10 38							11 15			11 38
<b>Aylesbury</b>	d					09 29									10 29							
Little Kimble	d					09 37									10 37							
Monks Risborough	d					09 41									10 41							
<b>Princes Risborough</b>	d	09 21	09 31			09 45			10 20						10 45				11 22			
Saunderton	d					09 50									10 50							
<b>High Wycombe</b>	d	09 30		09 51		09 57	10 14		10 30		10 51				10 57	11 10	11 18		11 32			11 51
Beaconsfield	d	09 36				10 03			10 36						11 03				11 38			
Seer Green	d					10 06									11 06							
Gerrards Cross	d	09 41		09 49	10 11				10 42			10 49	11 11					11 44				
Denham Golf Club	d			09 52								10 52										
Denham	d			09 55	10 15							10 55	11 15									
West Ruislip §	⊖	d		10 05								11 05										
South Ruislip §	⊖	d		10 09								11 09										
Northolt Park	d			10 13								11 13										
Sudbury Hill Harrow	d																					
Sudbury & Harrow Road	d																					
Wembley Stadium	d	09 52			10 18				10 54				11 18						11 56			
<b>London Paddington</b>	⊖	a																				
<b>London Marylebone</b>	⊖	a	10 05	10 11	10 18	10 32	10 36	10 41	10 48	11 07	11 11	11 18	11 32	11 36	11 41	11 46	11 49	12 08	12 11			12 19

§ London Underground Limited (Central Line) also operate services between South Ruislip and West Ruislip at frequent intervals  
 A To Stourbridge Junction

For complete services between Banbury and Birmingham, refer to Table T71

For principal services between London and Aylesbury refer to Table T114



Table T115-R

**Saturdays**

15 December to 18 May

**Kidderminster, Birmingham Snow Hill, Stratford-upon-Avon, Banbury, Oxford Parkway, Aylesbury, High Wycombe - London**

	CH	CH	CH	CH	CH	CH	LM		CH	CH	CH	CH	CH	CH	CH	LM	CH	CH	CH	CH	CH		
			◇	◇		◇	A		◇			◇	◇		◇	A	◇			◇	◇		
Kidderminster	d																						
Stourbridge Junction	d																						
Cradley Heath	d																						
Rowley Regis	d																						
<b>Birmingham Snow Hill</b>	d					11 12									12 12								
Birmingham Moor Street	d		10 55			11 15					11 55				12 15					12 55			
Solihull	d		11 04			11 24					12 04				12 24					13 04			
Dorridge	d					11 29									12 29								
Lapworth	d																						
<b>Stratford-upon-Avon</b>	d						12 03								12 42	13 03							
Stratford-upon-Avon Parkway	d						12a06								12 46	13a06							
Wilmcote	d														12 49								
Bearley	d																						
Claverdon	d														12 57								
Hatton	d															13 03							
Warwick Parkway	d		11 16			11 39					12 19				12 39					13 16			
Warwick	d					11 42									12 42	13 09							
Leamington Spa	d		11 21			11 46					12 25				12 46	13a17				13 22			
<b>Banbury</b>	d		11 39		11 43	12 05					12 44			12 49	13 05					13 40	13 47		
Kings Sutton	d																						
<b>Bicester North</b>	d				12 01	12 18								13 02	13 18						14 02		
Oxford	d			11 42				12 09				12 42					13 11				13 43		
Oxford Parkway	116			11 48				12 15				12 48					13 17				13 49		
Islip	d							12 18															
Bicester Village	d			11 57				12 26				12 57					13 26				13 58		
Haddenham & Thame Parkway	d				12 13			12 38					13 14				13 38				14 14		
<b>Aylesbury</b>	d	11 30									12 29									13 29			
Little Kimble	d										12 37									13 37			
Monks Risborough	d	11 41									12 41									13 41			
<b>Princes Risborough</b>	d	11 45			12 20						12 45		13 21							13 45	14 21		
Saunderton	d	11 50									12 50									13 50			
<b>High Wycombe</b>	d	11 57	12 14		12 30			12 51		12 57	13 14		13 31			13 51		13 57	14 14		14 31		
Beaconsfield	d	12 03			12 36					13 03			13 37					14 03			14 37		
Seer Green	d	12 06								13 06								14 06					
Gerrards Cross	d	11 51	12 11		12 42			12 49	13 11				13 43			13 51	14 11				14 43		
Denham Golf Club	d	11 54						12 52								13 54							
Denham	d	11 57	12 15					12 55	13 15							13 57	14 15						
West Ruislip §	⊖	12 06						13 05								14 07							
South Ruislip §	⊖	12 10						13 09								14 11							
Northolt Park	d	12 14						13 13								14 15							
Sudbury Hill Harrow	d																						
Sudbury & Harrow Road	d																						
Wembley Stadium	d	12 19			12 54			13 18					13 55			14 20					14 55		
London Paddington	⊖	a																					
London Marylebone	⊖	a	12 32	12 36	12 41	12 46	13 07	13 11		13 18	13 32	13 36	13 41	13 46	14 08	14 11		14 21	14 33	14 36	14 41	14 46	15 08

§ London Underground Limited (Central Line) also operate services between South Ruislip and West Ruislip at frequent intervals  
 A To Stourbridge Junction

For complete services between Banbury and Birmingham, refer to Table T71

For principal services between London and Aylesbury refer to Table T114

Table T115-R

**Saturdays**

15 December to 18 May

**Kidderminster, Birmingham Snow Hill, Stratford-upon-Avon, Banbury, Oxford Parkway, Aylesbury, High Wycombe - London**

	CH	LM	CH	CH	CH	CH	CH		CH	CH	CH	LM	CH	CH	CH	CH	CH	CH	LM	CH	CH	CH	
	◇	A	◇			◇	◇		◇			A	◇			◇	◇		◇	A	◇		
Kidderminster	d																						
Stourbridge Junction	d																						
Cradley Heath	d																						
Rowley Regis	d																						
<b>Birmingham Snow Hill</b>	d	13 12							14 12										15 12				
Birmingham Moor Street	d	13 15				13 55			14 15									14 55					
Solihull	d	13 24				14 04			14 24									15 04					
Dorridge	d	13 29							14 29														
Lapworth	d																						
<b>Stratford-upon-Avon</b>	d		14 03						14 42	15 03										16 03			
Stratford-upon-Avon Parkway	d		14a06						14 46	15a06										16a06			
Wilmcote	d								14 49														
Bearley	d																						
Claverdon	d								14 57														
Hatton	d								15 03														
Warwick Parkway	d	13 38				14 16			14 39									15 16					
Warwick	d	13 41							14 42	15 09										15 39			
Leamington Spa	d	13 46				14 22			14 46	15a17								15 22					
<b>Banbury</b>	d	14 07				14 41			14 44	15 05								15 41		15 47	16 05		
Kings Sutton	d								14 49														
<b>Bicester North</b>	d	14 20							15 01	15 18										16 02	16 18		
Oxford	d		14 11			14 42							15 09					15 43				16 11	
Oxford Parkway	116 d		14 17			14 48							15 15					15 49				16 17	
Islip	d												15 18										
Bicester Village	d		14 26			14 57							15 26					15 58				16 26	
Haddenham & Thame Parkway	d		14 38						15 13				15 38							16 14		16 38	
<b>Aylesbury</b>	d				14 29										15 30								16 29
Little Kimble	d				14 37																		16 37
Monks Risborough	d				14 41										15 41								16 41
<b>Princes Risborough</b>	d				14 45				15 20						15 45								16 45
Saunderton	d				14 50										15 50								16 50
<b>High Wycombe</b>	d		14 51		14 57	15 14			15 30				15 51		15 57	16 14						16 51	16 57
Beaconsfield	d				15 03				15 36						16 03								17 03
Seer Green	d				15 06										16 06								17 06
Gerrards Cross	d			14 50	15 11				15 42					15 49	16 11							16 50	17 11
Denham Golf Club	d				14 53									15 52									16 53
Denham	d			14 56	15 15									15 55	16 15							16 56	17 15
West Ruislip §	⊖ d			15 05										16 05									17 05
South Ruislip §	⊖ d			15 09										16 09									17 09
Northolt Park	d			15 13										16 13									17 13
Sudbury Hill Harrow	d																						
Sudbury & Harrow Road	d																						
Wembley Stadium	d			15 18					15 54					16 18									17 18
<b>London Paddington</b> 116	⊖ a																						
<b>London Marylebone</b> 116	⊖ a	15 11	15 18	15 32	15 36	15 41	15 47	16 07	16 11	16 18	16 32	16 36	16 46	16 49	17 07	17 11	17 18	17 32	17 36				

§ London Underground Limited (Central Line) also operate services between South Ruislip and West Ruislip at frequent intervals  
 A To Stourbridge Junction

For complete services between Banbury and Birmingham, refer to Table T71

For principal services between London and Aylesbury refer to Table T114

Table T115-R

**Saturdays**

15 December to 18 May

**Kidderminster, Birmingham Snow Hill, Stratford-upon-Avon, Banbury, Oxford Parkway, Aylesbury, High Wycombe - London**

	CH	CH	CH	CH	CH	LM	CH		CH	CH	CH	CH	CH	CH	CH	CH	CH	CH	CH	CH	CH	CH	CH
	◇	◇		◇		A	◇				◇	◇		◇	◇			◇	◇		◇		◇
<b>Kidderminster</b> .....	d																						
<b>Stourbridge Junction</b> 2.....	d																						
Cradley Heath.....	d																						
Rowley Regis.....	d																						
<b>Birmingham Snow Hill</b> .....	d			16 12										17 12								18 12	
<b>Birmingham Moor Street</b> .....	d	15 55		16 15						16 55				17 15				17 55				18 15	
Solihull.....	d	16 04		16 24						17 04				17 24				18 04				18 24	
Dorridge.....	d			16 29										17 29								18 29	
Lapworth.....	d																						
<b>Stratford-upon-Avon</b> .....	d			16 41	17 03																		18 41
Stratford-upon-Avon Parkway.....	d			16 45	17a06																		18 45
Wilmcote.....	d			16 48																			18 48
Bearley.....	d			16 52																			18 52
Claverdon.....	d			16 57																			18 57
Hatton.....	d				17 03																		19 03
Warwick Parkway.....	d	16 16		16 39						17 16				17 39				18 16				18 39	
Warwick.....	d			16 42	17 09									17 42								18 42	19 09
<b>Leamington Spa</b> 2.....	d	16 22		16 46	17a17					17 22				17 46				18 22				18 46	19a17
<b>Banbury</b> .....	d	16 41		16 44	17 05					17 41				17 45	18 05							18 44	19 05
Kings Sutton.....	d			16 49														18 41				18 49	
<b>Bicester North</b> 2.....	d			17 01	17 18									18 01	18 18							19 01	19 18
Oxford.....	d	16 42					17 11						17 41		18 07						18 42		19 11
Oxford Parkway.....	116 d	16 48					17 17						17 48		18 15						18 48		19 17
Islip.....	d														18 18								
Bicester Village.....	d	16 57					17 26						17 57		18 26						18 57		19 26
Haddenham & Thame Parkway.....	d		17 13				17 38							18 13	18 38						19 13		19 38
<b>Aylesbury</b> .....	d									17 29								18 29					
Little Kimble.....	d									17 37								18 37					
Monks Risborough.....	d									17 41								18 41					
<b>Princes Risborough</b> 2.....	d		17 20							17 45			18 20					18 45				19 20	
Saunderton.....	d									17 50								18 50					
<b>High Wycombe</b> 1.....	d	17 14	17 30			17 51				17 57	18 14	18 30		18 51				18 57	19 14			19 30	19 51
Beaconsfield.....	d		17 36							18 03		18 36						19 03				19 36	
Seer Green.....	d									18 06								19 06					
Gerrards Cross 1.....	d		17 42						17 49	18 11		18 42					18 49	19 11				19 42	
Denham Golf Club.....	d								17 52									18 52					
Denham.....	d								17 55	18 15							18 55	19 15					
West Ruislip 2 §.....	⊖ d								18 05									19 05					
South Ruislip §.....	⊖ d								18 09									19 09					
Northolt Park.....	d								18 13									19 13					
Sudbury Hill Harrow.....	d																						
Sudbury & Harrow Road.....	d																						
Wembley Stadium.....	d		17 54							18 18			18 54					19 18				19 54	
<b>London Paddington</b> 1,5.....	⊖ a																						
<b>London Marylebone</b> 1,5.....	⊖ a	17 41	17 47	18 07	18 11		18 18		18 32	18 36	18 41	18 47	19 07	19 11	19 18	19 32	19 36	19 41	19 47	20 07	20 11		20 18

§ London Underground Limited (Central Line) also operate services between South Ruislip and West Ruislip at frequent intervals  
 A To Stourbridge Junction

For complete services between Banbury and Birmingham, refer to Table T71

For principal services between London and Aylesbury refer to Table T114

Table T115-R

**Saturdays**

15 December to 18 May

**Kidderminster, Birmingham Snow Hill,  
Stratford-upon-Avon, Banbury, Oxford Parkway,  
Aylesbury, High Wycombe - London**

	CH	CH	CH	CH	CH	CH	CH		CH	CH	CH	CH	CH	CH	CH	CH	CH	CH	CH	CH	CH	CH					
Kidderminster	d			◇	◇		◇	◇																			
Stourbridge Junction	d																										
Cradley Heath	d																										
Rowley Regis	d																										
<b>Birmingham Snow Hill</b>	d						19 12							20 12													
Birmingham Moor Street	d		18 55				19 15			19 55				20 15							20 45						
Solihull	d		19 04				19 24			20 04				20 24							20 55						
Dorridge	d						19 29							20 29							21 01						
Lapworth	d																										
<b>Stratford-upon-Avon</b>	d													20 42													
Stratford-upon-Avon Parkway	d													20 46													
Wilmcote	d													20 49													
Bearley	d													20 52													
Claverdon	d													20 57													
Hatton	d													21 02													
Warwick Parkway	d		19 16				19 39			20 16				20 39							21 13						
Warwick	d						19 42							20 42	21 09						21 17						
<b>Leamington Spa</b>	d		19 22				19 46			20 23				20 46	21 17						21 22						
<b>Banbury</b>	d		19 41		19 46	20 05				20 41				20 45	21 05						21 40	21 46					
Kings Sutton	d													21 01	21 18												
<b>Bicester North</b>	d				20 01	20 18								21 01	21 18						21 52	22 02					
Oxford	d			19 42			20 11						20 42		21 09						21 42	22 09					
Oxford Parkway	116	d		19 48			20 17						20 48		21 15						21 48	22 15					
Islip	d														21 18							22 18					
Bicester Village	d			19 57			20 26					20 57			21 26						21 57	22 26					
Haddenham & Thame Parkway	d				20 13	20 38							21 13		21 38						22 09	22 15					
<b>Aylesbury</b>	d	19 29							20 29												21 29						
Little Kimble	d	19 37							20 37												21 37						
Monks Risborough	d	19 41							20 41												21 41						
<b>Princes Risborough</b>	d	19 45			20 20				20 45				21 20								21 45	22 22					
Saunderton	d	19 50							20 50												21 50						
<b>High Wycombe</b>	d	19 57	20 14		20 30		20 51		20 57	21 14			21 30		21 51					21 57	22 14	22 22					
Beaconsfield	d	20 03			20 36				21 03				21 36								22 03	22 38					
Seer Green	d	20 06							21 06												22 06						
Gerrards Cross	d	19 49	20 11		20 42			20 49	21 11				21 42								21 49	22 11					
Denham Golf Club	d	19 52						20 52													21 52						
Denham	d	19 55	20 15					20 55	21 15												21 55	22 15					
West Ruislip §	⊖	20 05						21 05													22 05						
South Ruislip §	⊖	20 09						21 09													22 09						
Northolt Park	⊖	20 13						21 13													22 13						
Sudbury Hill Harrow	d																										
Sudbury & Harrow Road	d																										
Wembley Stadium	d	20 18			20 54			21 18					21 54								22 18	22 56					
<b>London Paddington</b>	⊖	a	20 32	20 36	20 41	20 48	21 07	21 11	21 18		21 32	21 36	21 41	21 47	22 07	22 11				22 18	22 31	22 36	22 41	22 49	23 10	23 24	23 28
<b>London Marylebone</b>	⊖	a	20 32	20 36	20 41	20 48	21 07	21 11	21 18		21 32	21 36	21 41	21 47	22 07	22 11				22 18	22 31	22 36	22 41	22 49	23 10	23 24	23 28

§ London Underground Limited (Central Line) also operate services between South Ruislip and West Ruislip at frequent intervals

For complete services between Banbury and Birmingham, refer to Table T71

For principal services between London and Aylesbury refer to Table T114



**Table T115-R**

**Sundays**

9 December to 12 May

**Kidderminster, Birmingham Snow Hill,  
Stratford-upon-Avon, Banbury, Oxford Parkway,  
Aylesbury, High Wycombe - London**

	CH	CH	CH	CH	CH	CH	CH		CH	CH	CH	CH	CH	CH	CH	CH	CH	CH	CH	CH	CH	CH	CH	CH
Kidderminster	d		◇		◇		◇																	
Stourbridge Junction	d																							
Cradley Heath	d																							
Rowley Regis	d																							
<b>Birmingham Snow Hill</b>	d																							
Birmingham Moor Street	d									08 25		08 55				09 12							09 55	
Solihull	d									08 34		09 04				09 24							10 04	
Dorridge	d									08 39						09 29								
Lapworth	d																							
<b>Stratford-upon-Avon</b>	d																						09 38	
Stratford-upon-Avon Parkway	d																						09 41	
Wilmcote	d																						09 44	
Bearley	d																							
Claverdon	d																							
Hatton	d																						09 55	
Warwick Parkway	d									08 49		09 16				09 39							10 16	
Warwick	d									08 52						09 42							10 01	
<b>Leamington Spa</b>	d									08 58		09 22				09 46							10 06	10 22
<b>Banbury</b>	d			07 50					08 49		09 16		09 40			09 44	10 07					10 24	10 40	
Kings Sutton	d															09 50								
<b>Bicester North</b>	d			08 04					09 03		09 29					10 02	10 19					10 36		
Oxford	d		07 43		08 10		08 38			09 01				09 42			10 11						10 42	
Oxford Parkway	d	116	07 49		08 16		08 44			09 07				09 48			10 17						10 48	
Islip	d									09 11														
Bicester Village	d		07 58		08 25		08 53			09 18				09 57			10 26						10 57	
Haddenham & Thame Parkway	d		08 10	08 16	08 37		09 05		09 15	09 31	09 40					10 14		10 38				10 47		
<b>Aylesbury</b>	d	07 20	07 30				08 29						09 32									10 29		
Little Kimble	d		07 38				08 37						09 40									10 37		
Monks Risborough	d		07 42				08 41						09 44									10 41		
<b>Princes Risborough</b>	d	07 35	07 46		08 23		08 45			09 22			09 48				10 21					10 45	10 54	
Saunderton	d		07 51				08 51						09 53									10 50		
<b>High Wycombe</b>	d	07 48	07 57	08 23	08 33	08 50	09 00		09 32	09 44		10 00	10 13		10 31		10 51				10 57	11 03	11 14	
Beaconsfield	d	07 54	08 03		08 39	08 56	09 06		09 38			10 06			10 37							11 03	11 09	
Seer Green	d		08 06		08 42		09 09					10 09										11 06		
Gerrards Cross	d	08 00	08 11		08 47	09 02	09 14		09 29	09 44		10 14			10 29	10 43					11 11	11 15		
Denham Golf Club	d		08 14		08 50										10 32									
Denham	d		08 17		08 53				09 33						10 35									
West Ruislip §	d		08 22		08 57				09 37															
South Ruislip §	d		08 26		09 01				09 41						10 40									
Northolt Park	d		08 30		09 05				09 45						10 44									
Sudbury Hill Harrow	d																							
Sudbury & Harrow Road	d																							
Wembley Stadium	d		08 35		09 10		09 26		09 50			10 26			10 49							11 23		
<b>London Paddington</b>	a																							
<b>London Marylebone</b>	a	08 23	08 48	08 51	09 23	09 26	09 38	09 42	10 03	10 06	10 11	10 18	10 38	10 41	10 45	11 02	11 06	11 09	11 18	11 36	11 39	11 42	11 45	

§ London Underground Limited (Central Line) also operate services between South Ruislip and West Ruislip at frequent intervals

For complete services between Banbury and Birmingham, refer to Table T71

For principal services between London and Aylesbury refer to Table T114

Table T115-R

**Sundays**

9 December to 12 May

**Kidderminster, Birmingham Snow Hill,  
Stratford-upon-Avon, Banbury, Oxford Parkway,  
Aylesbury, High Wycombe - London**

	CH	CH	CH	CH	CH	CH	CH	CH	CH	CH	CH	CH	CH	CH	CH	CH	CH	CH	CH	CH	CH	CH			
			◇	◇		◇	◇				◇	◇				◇				◇	◇				
<b>Kidderminster</b> .....	d		09 40												11 13										
<b>Stourbridge Junction</b> §	d		09 48												11 22										
Cradley Heath.....	d		09 54																						
Rowley Regis.....	d		10 00												11 33										
<b>Birmingham Snow Hill</b> .....	d		10 12								11 12				11 49						12 12				
<b>Birmingham Moor Street</b> .....	d		10 15			10 55					11 15				11 55						12 15				
Solihull.....	d		10 24			11 04					11 24				12 04						12 24				
Dorridge.....	d		10 29								11 29										12 29				
Lapworth.....	d																								
<b>Stratford-upon-Avon</b> .....	d																				12 19				
Stratford-upon-Avon Parkway.....	d																				12 23				
Wilmcote.....	d																				12 26				
Bearley.....	d																								
Claverdon.....	d																								
Hatton.....	d																				12 38				
Warwick Parkway.....	d		10 39			11 16					11 39				12 16						12 39				
Warwick.....	d		10 42								11 42										12 42				
<b>Leamington Spa</b> §	d		10 46			11 22					11 46				12 22						12 46	12a54			
<b>Banbury</b> .....	d		10 44	11 07		11 40					11 44	12 07			12 40						12 44	13 07			
Kings Sutton.....	d		10 50																		12 50				
<b>Bicester North</b> §	d		11 02	11 19							12 02	12 19									13 02	13 19			
Oxford.....	d					11 09						12 11			12 42						13 09				
Oxford Parkway.....	116	d				11 15						12 17			12 48						13 15				
Islip.....	d					11 18															13 18				
Bicester Village.....	d					11 26						12 26			12 57						13 26				
Haddenham & Thame Parkway.....	d		11 14			11 38					12 14	12 38									13 14				
<b>Aylesbury</b> .....	d					11 29									12 29							13 29			
Little Kimble.....	d					11 37									12 37							13 37			
Monks Risborough.....	d					11 41									12 41							13 41			
<b>Princes Risborough</b> §	d		11 21			11 45					12 21				12 45						13 21				
Saunderton.....	d					11 50									12 50							13 50			
<b>High Wycombe</b> §	d		11 31			11 51	11 57	12 13			12 31				12 51	12 57	13 13				13 31				
Beaconsfield.....	d		11 37	11 45		12 03					12 37	12 45			13 03						13 37	13 45			
Seer Green.....	d					12 06									13 06							14 06			
Gerrards Cross §	d		11 29	11 43		12 11					12 29	12 43			13 11						13 29	13 43			
Denham Golf Club.....	d										12 32														
Denham.....	d		11 33								12 35										13 33				
West Ruislip § §	⊖	d	11 37																		13 37				
South Ruislip §	⊖	d	11 41								12 40										13 41				
Northolt Park.....	d		11 45								12 44										13 45				
Sudbury Hill Harrow.....	d																								
Sudbury & Harrow Road.....	d																								
Wembley Stadium.....	d		11 50			12 23					12 49				13 23						13 50				
<b>London Paddington</b> §	⊖	a																				14 23			
<b>London Marylebone</b> §	⊖	a	12 02	12 06	12 10	12 18	12 36	12 40	12 43		13 02	13 06	13 10	13 18	13 36	13 40	13 45	14 03	14 06	14 10		14 18	14 36	14 40	14 43

§ London Underground Limited (Central Line) also operate services between South Ruislip and West Ruislip at frequent intervals

For complete services between Banbury and Birmingham, refer to Table T71

For principal services between London and Aylesbury refer to Table T114

Table T115-R

**Sundays**

9 December to 12 May

**Kidderminster, Birmingham Snow Hill,  
Stratford-upon-Avon, Banbury, Oxford Parkway,  
Aylesbury, High Wycombe - London**

	CH	CH	CH	CH	CH	CH	CH		CH	CH	CH	CH	CH	CH	CH	CH	CH	CH	CH	CH	CH	CH			
Kidderminster	d		◇	◇		◇	◇																		
Stourbridge Junction	d																								
Cradley Heath	d																								
Rowley Regis	d																								
<b>Birmingham Snow Hill</b>	d		13 12							14 12							15 12								
<b>Birmingham Moor Street</b>	d		13 15			13 55				14 15					14 55		15 15				15 55				
Solihull	d		13 24			14 04				14 24					15 04		15 24				16 04				
Dorridge	d		13 29							14 29							15 29								
Lapworth	d																								
<b>Stratford-upon-Avon</b>	d									14 46															
Stratford-upon-Avon Parkway	d									14 50															
Wilmcote	d									14 53															
Bearley	d																								
Claverdon	d																								
Hatton	d										15 04														
Warwick Parkway	d		13 39			14 16				14 39					15 16		15 39				16 16				
Warwick	d		13 42							14 42	15 11						15 42								
<b>Leamington Spa</b>	d		13 46			14 22				14 46	15 17				15 22		15 46				16 22				
<b>Banbury</b>	d	13 44	14 07			14 40			14 44	15 07					15 40		15 44	16 07				16 40			
Kings Sutton	d								14 50																
<b>Bicester North</b>	d	14 02	14 19						15 01	15 19							16 01	16 19							
Oxford	d				14 11			14 41					15 09			15 41				16 11		16 41			
Oxford Parkway	116				14 17			14 47					15 15			15 47				16 17		16 47			
Islip	d												15 18												
Bicester Village	d				14 26			14 56							15 26		15 56			16 26		16 56			
Haddenham & Thame Parkway	d	14 14		14 38					15 13				15 38				16 13		16 38						
<b>Aylesbury</b>	d				14 29										15 29						16 29				
Little Kimble	d				14 37										15 37						16 37				
Monks Risborough	d				14 41										15 41						16 41				
<b>Princes Risborough</b>	d	14 21			14 45				15 20						15 45			16 20			16 45				
Saunderton	d				14 50										15 50						16 50				
<b>High Wycombe</b>	d	14 31		14 51	14 57	15 13			15 30			15 51	15 57	16 13			16 30		16 51	16 57	17 13				
Beaconsfield	d	14 37	14 45		15 03				15 36	15 45			15 57	16 03			16 36	16 45		17 03					
Seer Green	d				15 06									16 06							17 06				
Gerrards Cross	d	14 29	14 43		15 11			15 29	15 42					16 11			16 29	16 42			17 11				
Denham Golf Club	d	14 32															16 32								
Denham	d	14 35						15 33									16 35								
West Ruislip §	⊖							15 37																	
South Ruislip §	⊖	14 40						15 41									16 40								
Northolt Park	⊖	14 44						15 45									16 44								
Sudbury Hill Harrow	d																								
Sudbury & Harrow Road	d																								
Wembley Stadium	d	14 49			15 23			15 50						16 23			16 49				17 23				
<b>London Paddington</b>	⊖	a																							
<b>London Marylebone</b>	⊖	a	15 02	15 06	15 10	15 18	15 36	15 40	15 43		16 03	16 06	16 10		16 18	16 36	16 40	16 45	17 02	17 05	17 10	17 18	17 36	17 40	17 43

§ London Underground Limited (Central Line) also operate services between South Ruislip and West Ruislip at frequent intervals

For complete services between Banbury and Birmingham, refer to Table T71

For principal services between London and Aylesbury refer to Table T114



Table T115-R

**Sundays**

9 December to 12 May

**Kidderminster, Birmingham Snow Hill,  
Stratford-upon-Avon, Banbury, Oxford Parkway,  
Aylesbury, High Wycombe - London**

	CH	CH	CH	CH	CH	CH	CH	CH	CH	CH	CH	CH	CH	CH	CH	CH	CH	CH	CH	CH	CH	CH
			◇		◇		◇		◇		◇	◇		◇	◇		◇		◇		◇	
<b>Kidderminster</b> .....	d																					
<b>Stourbridge Junction</b> §.....	d																					
Cradley Heath.....	d																					
Rowley Regis.....	d																					
<b>Birmingham Snow Hill</b> .....	d		16 12								17 12						18 12					
<b>Birmingham Moor Street</b> .....	d		16 15			16 55					17 15			17 55			18 15					18 55
Solihull.....	d		16 24			17 04					17 24			18 04			18 24					19 04
Dorridge.....	d		16 29								17 29						18 29					
Lapworth.....	d																					
<b>Stratford-upon-Avon</b> .....	d			16 46													18 46					
Stratford-upon-Avon Parkway.....	d			16 50													18 50					
Wilmcote.....	d			16 53													18 53					
Bearley.....	d																					
Claverdon.....	d																					
Hatton.....	d			17 04																	19 04	
Warwick Parkway.....	d		16 39			17 16					17 39			18 16			18 39					19 16
Warwick.....	d		16 42	17 11							17 42			18 22			18 42	19 11				
<b>Leamington Spa</b> §.....	d		16 46	17a17		17 22					17 46			18 22			18 46	19a17				19 22
<b>Banbury</b> .....	d	16 44	17 07			17 40				17 44	18 07			18 40			18 44	19 07				19 41
Kings Sutton.....	d	16 50															18 50					
<b>Bicester North</b> §.....	d	17 01	17 19							18 01	18 19						19 01	19 19				19 53
Oxford.....	d				17 09			17 41			18 11			18 41							19 09	
Oxford Parkway.....	116				17 15			17 47			18 17			18 47							19 15	
Islip.....	d				17 18																19 18	
Bicester Village.....	d				17 26			17 56			18 26			18 56							19 26	
Haddenham & Thame Parkway.....	d	17 13			17 38					18 13	18 38						19 13				19 38	
<b>Aylesbury</b> .....	d				17 29									18 29								19 29
Little Kimble.....	d				17 37									18 37								19 37
Monks Risborough.....	d				17 41									18 41								19 41
<b>Princes Risborough</b> §.....	d	17 20			17 45					18 20				18 45			19 20					19 45
Saunderton.....	d				17 50									18 50								19 50
<b>High Wycombe</b> §.....	d	17 30			17 51	17 57	18 12			18 30	18 51	18 57	19 13			19 30				19 51	19 57	20 16
Beaconsfield.....	d	17 36	17 45		18 03					18 36	18 45	19 03				19 36	19 45					20 03
Seer Green.....	d				18 06							19 06										20 06
Gerrards Cross §.....	d	17 29	17 42		18 11			18 29	18 42			19 11			19 29	19 42						20 11
Denham Golf Club.....	d							18 32														
Denham.....	d	17 33						18 35								19 33						
West Ruislip § §.....	⊖	17 37														19 37						
South Ruislip §.....	⊖	17 41						18 40								19 41						
Northolt Park.....	d	17 45						18 44								19 45						
Sudbury Hill Harrow.....	d																					
Sudbury & Harrow Road.....	d																					
Wembley Stadium.....	d	17 50			18 23			18 49				19 23			19 50							20 23
<b>London Paddington</b> §.....	⊖	a																				
<b>London Marylebone</b> §.....	⊖	a	18 03	18 06	18 10	18 17	18 36	18 40	18 43	19 02	19 05	19 10	19 18	19 36	19 40	19 45	20 03	20 06	20 10	20 17	20 36	20 45

§ London Underground Limited (Central Line) also operate services between South Ruislip and West Ruislip at frequent intervals

For complete services between Banbury and Birmingham, refer to Table T71

For principal services between London and Aylesbury refer to Table T114

Table T115-R

**Kidderminster, Birmingham Snow Hill,  
Stratford-upon-Avon, Banbury, Oxford Parkway,  
Aylesbury, High Wycombe - London**

	CH	CH	CH	CH	CH	CH	CH	CH	CH	CH	CH	CH	CH	CH	CH	CH	CH	CH	CH	CH
<b>Kidderminster</b> .....	d	◇	◇	◇	◇	◇	◇	◇	◇	◇	◇	◇	◇	◇	◇	◇	◇	◇	◇	◇
<b>Stourbridge Junction</b> ②.....	d																			
<b>Cradley Heath</b> .....	d																			
<b>Rowley Regis</b> .....	d																			
<b>Birmingham Snow Hill</b> .....	d		19 12						20 12											21 15
<b>Birmingham Moor Street</b> .....	d		19 15		19 39				20 15											21 18
<b>Solihull</b> .....	d		19 24		19 48				20 24											21 27
<b>Dorridge</b> .....	d		19 29		19 56				20 29											21 34
<b>Lapworth</b> .....	d				20 00															
<b>Stratford-upon-Avon</b> .....	d									20 38										
<b>Stratford-upon-Avon Parkway</b> .....	d									20 42										
<b>Wilmcote</b> .....	d									20 45										
<b>Bearley</b> .....	d																			
<b>Claverdon</b> .....	d																			
<b>Hatton</b> .....	d				20 06					20 56										
<b>Warwick Parkway</b> .....	d		19 39		20 11				20 39											21 44
<b>Warwick</b> .....	d		19 42		20 17				20 42											21 47
<b>Leamington Spa</b> ③.....	d		19 46		20 17				20 46											21 52
<b>Banbury</b> .....	d		20 07		20 13	20 36			21 07		21 14	21 28								22 15
<b>Kings Sutton</b> .....	d				20 20															22 20
<b>Bicester North</b> ④.....	d		20 19		20 32	20 52			21 19		21 30	21 42								22 31
<b>Oxford</b> .....	d	19 42		20 11		20 49			21 08		21 54	22 08								
<b>Oxford Parkway</b> .....	116 d	19 48		20 17		20 55			21 14		22 00	22 14								
<b>Islip</b> .....	d								21 17											
<b>Bicester Village</b> .....	d	19 57		20 26		21 04			21 25		22 09	22 23								
<b>Haddenham &amp; Thame Parkway</b> .....	d	20 09		20 38	20 44				21 37	21 43	21 55		22 36							22 42
<b>Aylesbury</b> .....	d																			22 21
<b>Little Kimble</b> .....	d																			22 29
<b>Monks Risborough</b> .....	d																			22 33
<b>Princes Risborough</b> ②.....	d			20 51					21 50							22a40				22 49
<b>Saunderton</b> .....	d			20 56					21 55											22 54
<b>High Wycombe</b> ①.....	d		20 51	21 03	21 16				21 50	22 02	22 13		22 51							23 01
<b>Beaconsfield</b> .....	d		20 45	21 09	21 22				22 08	22 19										23 07
<b>Seer Green</b> .....	d			21 12					22 22	22 27										23 10
<b>Gerrards Cross</b> ①.....	d	20 32		21 17	21 28		21 35		22 14	22 27										23 13
<b>Denham Golf Club</b> .....	d	20 35							22 17											
<b>Denham</b> .....	d	20 38					21 39		22 20											23 17
<b>West Ruislip</b> ③ §.....	⊖ d						21 43		22 33											
<b>South Ruislip</b> §.....	⊖ d	20 43					21 47		22 25											23 23
<b>Northolt Park</b> .....	d	20 47					21 51		22 29											
<b>Sudbury Hill Harrow</b> .....	d																			
<b>Sudbury &amp; Harrow Road</b> .....	d																			
<b>Wembley Stadium</b> .....	d	20 52		21 29		21 56			22 34											23 29
<b>London Paddington</b> ①⑤.....	⊖ a																			
<b>London Marylebone</b> ①⑥.....	⊖ a	20 48	21 05	21 10	21 18	21 41	21 53	21 56	22 09	22 13	22 16	22 47	22 53	22 56	23 16					23 42

§ London Underground Limited (Central Line) also operate services between South Ruislip and West Ruislip at frequent intervals

For complete services between Banbury and Birmingham, refer to Table T71

For principal services between London and Aylesbury refer to Table T114