



Table T226-F

Mondays to Fridays

10 December to 17 May

Edinburgh, Bathgate, Airdrie, Cumbernauld and Springburn - Glasgow - Milngavie, Dalmeir, Balloch and Helensburgh

	SR	SR A	SR B	SR A	SR A	SR A	SR B	SR C	SR B	SR A	SR A
<b>Edinburgh</b> 228,230 d								06 08			06 39
Haymarket 228,230 d								06 13			06 44
Edinburgh Park 230 d								06 17			06 49
Uphall d								06 25			06 57
Livingston North d								06 29			07 00
<b>Bathgate</b> a								06 33			07 05
Armadale d					06 05		06 19				07 06
Blackridge d					06 10						07 10
Caldercruix d					06 13						07 14
Drumgelloch d					06 20						07 20
<b>Airdrie</b> d 05 57					06 23		06 32				07 24
Coatdyke d					06 16		06 35		06 46		07 28
Coatbridge Sunnyside d 06 01					06 18		06 37		06 48		07 30
Blairhill d					06 21		06 40		06 51		07 33
Easterhouse d					06 23		06 42		06 53		07 35
Garrowhill d					06 27		06 46		06 57		07 37
Shettleston d 06 12					06 30		06 49		07 00		07 30
Carntyne d 06 14					06 32		06 43		07 02		07 32
<b>Cumbernauld</b> d					06 34		06 45		07 04		07 34
Greenfaulds d								06 12			07 45
<b>Springburn</b> d								06 14			07 45
Barnhill d			06 22							07 22	
Alexandra Parade d			06 23							07 23	
Duke Street d			06 26							07 26	
Bellgrove d 06 18			06 28							07 28	
High Street d 06 20			06 30		06 38		06 48		07 00	07 08	07 18
<b>Glasgow Queen St LL 100</b> a 06 22			06 32		06 40		06 50		06 56	07 02	07 10
Charing Cross d 06 25			06 35		06 42		06 52		06 58	07 04	07 12
Argyle Street 225 d 06 27			06 38		06 44		06 58		07 05	07 09	07 15
<b>Glasgow Central LL 15</b> a 06 31			06 38		06 45		06 58		07 02	07 06	07 12
Anderston 225 d 06 33			06 39		06 52		07 01		07 11	07 22	07 30
Exhibition Centre 225 d 06 35			06 41		06 54		07 03		07 13	07 24	07 32
<b>Partick</b> 225 a 06 31			06 38		06 42		06 48		06 58	07 02	07 10
Hyndland B d 06 34			06 41		06 44		06 51		07 00	07 04	07 09
Jordanhill d			06 47		07 02		07 07		07 17	07 28	07 32
Scotstounhill d			06 49		07 05		07 10		07 20	07 28	07 34
Garscadden d			06 52		07 07		07 12		07 22	07 30	07 38
Yoker d			06 54		07 09		07 14		07 25	07 33	07 41
Clydebank d			06 56		07 11		07 16		07 27	07 35	07 43
Anniesland d 06 37			06 44		06 50		06 54		07 07	07 12	07 18
Westerton d 06 40			06 47		06 53		06 57		07 10	07 15	07 21
Bearsden d 06 42			06 56		07 13		07 18		07 28	07 35	07 43
Hillfoot d 06 44			06 58		07 15		07 20		07 30	07 37	07 45
<b>Milngavie</b> a 06 48			07 02		07 18		07 22		07 33	07 41	07 48
Drumchapel d			06 49		07 00		07 18		07 30	07 46	07 55
Drumry d			06 51		07 02		07 20		07 32	07 48	07 57
Singer d			06 54		07 04		07 22		07 35	07 51	08 00
<b>Dalmeir</b> 227 a 06 56			07 01		07 07		07 15		07 25	07 37	07 45
Kilpatrick d			07 01		07 08		07 21		07 30	07 38	07 45
Bowling d			07 04		07 07		07 33		07 36	07 48	07 55
Dumbarton East d			07 11		07 16		07 28		07 40	07 46	07 53
Dumbarton Central 227 d			07a14		07 19		07 30		07a43	07 49	07 55
Dalroch d			07 20		07 20		07 32		07 50	07 50	08 02
Renton d			07 23		07 23		07 33		07 53	07 53	08 02
Alexandria d			07 26		07 26		07 36		07 56	07 56	08 03
<b>Balloch</b> a			07 30		07 30		07 40		08 00	08 00	08 03
Cardross d			07 37		07 37		07 46		08 07	08 07	08 10
Craigendoran d			07 42		07 42		07 52		08 12	08 12	08 15
<b>Helensburgh Central</b> d			07 46		07 46		07 56		08 16	08 16	08 19
Helensburgh Upper 227 a			07 46		07 46		07 56		08 16	08 16	08 20

A From Motherwell

B From Larkhall

C From Whifflet





Table T226-F

Mondays to Fridays

10 December to 17 May

Edinburgh, Bathgate, Airdrie, Cumbernauld and Springburn - Glasgow - Milngavie, Dalmeir, Balloch and Helensburgh

Table with columns for routes (A, B, C, D) and times for various stations from Edinburgh to Balloch/Helensburgh. Includes a diamond symbol in the SR column for the final row.

A From Motherwell C From Whifflet B From Larkhall D From Glasgow Queen Street to Oban











Table T226-F

Mondays to Fridays

10 December to 17 May

Edinburgh, Bathgate, Airdrie, Cumbernauld and Springburn - Glasgow - Milngavie, Dalmuir, Balloch and Helensburgh

Table with columns for stations (SR, SR A, SR B, SR C) and rows for various locations including Edinburgh, Bathgate, Airdrie, Cumbernauld, Springburn, Glasgow, Milngavie, Dalmuir, Balloch, and Helensburgh. Includes departure and arrival times.

A From Whifflet

B From Larkhall

C From Motherwell

Table T226-F

Mondays to Fridays

10 December to 17 May

Edinburgh, Bathgate, Airdrie, Cumbernauld and Springburn - Glasgow - Milngavie, Dalmuir, Balloch and Helensburgh

Table with multiple columns for routes (SR, SR A, SR B, SR C) and destinations (Edinburgh, Bathgate, Airdrie, Cumbernauld, Springburn, Glasgow, Milngavie, Dalmuir, Balloch, Helensburgh). Each row lists a destination and its corresponding departure times for various routes.

A From Motherwell

B From Larkhall

C From Whifflet

Table T226-F

**Mondays to Fridays**

10 December to 17 May

**Edinburgh, Bathgate, Airdrie, Cumbernauld and Springburn - Glasgow - Milngavie, Dalmuir, Balloch and Helensburgh**

	SR	SR	SR	SR	SR	SR	SR	SR	SR	SR	SR	SR	SR	SR	SR	SR	SR	SR	SR	SR	SR	SR	SR	SR	SR			
	A		B	B	A					C	A			B	B	A					C			A				
Edinburgh	228,230	d		20 24						20 54						21 22				21 50								
Haymarket	228,230	☘	d							20 58						21 26				21 54								
Edinburgh Park	230	d		20 33						21 03						21 31				21 59								
Uphall		d		20 41						21 11						21 39				22 07								
Livingston North		d		20 45						21 14						21 43				22 10								
Bathgate		a		20 49						21 19						21 47				22 15								
		d		20 50						21 19						21 49				22 19								
Armadale		d		20 54						21 23						21 53				22 23								
Blackridge		d		20 57						21 27						21 57				22 27								
Caldercruix		d		21 04						21 33						22 03				22 33								
Drumgelloch		d		21 07						21 37						22 07				22 37								
Airdrie		d		21 16						21 46						22 16				22 46								
Coatdyke		d		21 18						21 48						22 18				22 48								
Coatbridge Sunnyside		d		21 21						21 51						22 21				22 51								
Blairhill		d		21 23						21 53						22 23				22 53								
Easterhouse		d		21 27						21 57						22 27				22 57								
Garrowhill		d		21 30						22 00						22 30				23 00								
Shettleston		d		21 32						22 02						22 32				23 02								
Carntyne		d		21 34						22 04						22 34				23 04								
Cumbernauld		d								21 21										22 21								
Greenfaulds		d								21 23										22 23								
Springburn		d		21 23						21 54						22 24				22 54					23 24			
Barnhill		d		21 24						21 55						22 25				22 55					23 25			
Alexandra Parade		d		21 27						21 58						22 28				22 58					23 28			
Duke Street		d		21 29						22 00						22 30				23 00					23 30			
Bellgrove		d		21 31	21 38					22 02	22 08					22 32	22 38			23 02	23 08				23 32			
High Street		d		21 33	21 41					22 04	22 11					22 34	22 41			23 04	23 11				23 34			
Glasgow Queen St LL 10	☘	a		21 35	21 43					22 06	22 13					22 36	22 43			23 06	23 13				23 36			
Charing Cross		d		21 39	21 47					22 09	22 17					22 39	22 47			23 09	23 17				23 37			
		d		21 45	21 50					22 15	22 20					22 46	22 50			23 15	23 20				23 39			
Argyle Street	225	d		21 37		21 50	21 56	22 07		22 20					22 26	22 37			22 49	22 55	23 07				23 38			
Glasgow Central LL 15	225	a		21 39		21 51	21 58	22 09		22 22					22 27	22 39			22 51	22 56	23 08				23 39			
		d		21 39		21 52	21 58	22 09		22 22					22 28	22 39			22 51	22 57	23 09				23 40			
Anderston	225	d		21 41		21 53	22 00	22 11		22 24					22 29	22 41			22 53	22 58	23 10				23 41			
Exhibition Centre	225	d		21 43		21 55	22 02	22 13		22 26					22 32	22 43			22 55	23 01	23 12				23 43			
Partick	225	☘	d	21 46	21 49	21 54	21 59	22 05	22 16	22 19	22 24	22 29			22 35	22 46	22 50	22 54	22 58	23 04	23 16	23 19	23 24	23 31	23 35	23 43	23 47	
Hyndland	☘	d		21 49	21 52	21 56	22 01	22 08	22 19	22 22	22 26	22 32			22 38	22 49	22 52	22 56	23 01	23 07	23 18	23 22	23 26	23 31	23 33	23 38	23 49	
Jordanhill		d		21 54		22 03				22 24		22 34			22 54		23 03		23 24						23 35		23 48	
Scotstounhill		d		21 56		22 05				22 26		22 36			22 57		23 05		23 26						23 37		23 50	
Garscadden		d		21 59		22 08				22 29		22 38			22 59		23 08		23 29						23a39		23 53	
Yoker		d		22 01		22 10				22 31		22 41			23 01		23 10		23 31								23 55	
Clydebank		d		22 03		22 12				22 33		22 43			23 03		23 12		23 34								23 57	
Anniesland		d		21 52		21 59		22 11	22 22	22 29					22 41	22 52		22 59		23 10	23 21		23 29		23 41		23 52	
Westerton		d		21 55		22 02		22 14	22 25	22 32					22 44	22 55		23 02		23 13	23 24		23 32		23 44		23 55	
Bearsden		d		21 57				22 27		22 37					22 57				23 27								23 58	
Hillfoot		d		21 59				22 29		22 39					22 59				23 29								00 01	
Milngavie		a		22 03				22 33		22 43					23 03				23 33								00 03	
Drumchapel		d				22 04		22 16		22 35					22 46		23 05		23 15			23 35			23 46			
Drumry		d				22 06		22 18		22 37					22 48		23 07		23 17			23 37			23 48			
Singer		d				22 09		22 21		22 39					22 51		23 09		23 20			23 39			23 51			
Dalmuir	227	a		22 06	22 11	22 16	22 23			22 36	22 42	22 47			22 53		23 06	23 12	23 16	23 22				23 37	23 42		23 53	23 58
		d		22 07	22 13					22 37	22 43					23 07	23 13					23 37	23 43				23 59	
Kilpatrick		d		22 09						22 39						23 10						23 39					00 03	
Bowling		d		22 12						22 42						23 13						23 42					00 06	
Dumbarton East		d		22 17	22 21					22 47	22 52					23 17	23 22					23 47	23 52				00 11	
Dumbarton Central	227	d		22 19	22 24					22 49	22 54					23 20	23 24					23 49	23 54				00 13	
Dalroch		d		22 22	22 26					22 52	22 56					23 22	23 26					23 52	23 56				00 15	
Renton		d		22 25						22 55						23 25						23 55					00 18	
Alexandria		d		22 27						22 57						23 27						23 57					00 20	
Balloch		a		22 32						23 02						23 32						00 02					00 25	
Cardross		d				22 31				23 01						23 31						00 02						
Craigendoran		d				22 38				23 08						23 38						00 06						
Helensburgh Central		a				22 42				23 12						23 42						00 10						
Helensburgh Upper	227	a																										

A From Larkhall

B From Motherwell

C From Whifflet

**Table T226-F**

**Mondays to Fridays**

10 December to 17 May

**Edinburgh, Bathgate, Airdrie, Cumbernauld and  
Springburn - Glasgow - Milngavie, Dalmeir,  
Balloch and Helensburgh**

		SR	SR FO A	SR	SR	SR		SR	SR																				
Edinburgh	228,230	d	22 20	22 52	23 10	23 37		23 54																					
Haymarket	228,230	d	22 26	22 56	23 14	23 42		23 58																					
Edinburgh Park	230	d	22 32	23 01	23 19	23 47		00 03																					
Uphall		d	22 40	23 09	23 27	23 55		00 11																					
Livingston North		d	22 44	23 12	23 30	23 59		00 14																					
Bathgate		a	22 48	23 17	23 35	00 03		00 19																					
		d	22 49	23 17	23 36																								
Armadale		d	22 53	23 21	23 40																								
Blackridge		d	22 57	23 25	23 43																								
Caldercruix		d	23 03	23 31	23 50																								
Drumgelloch		d	23 07	23 35	23 53																								
Airdrie		d	23 22	23 39	23a56																								
Coatdyke		d	23 25	23 41																									
Coatbridge Sunnyside		d	23 28	23 43																									
Blairhill		d	23 31	23 46																									
Easterhouse		d	23 35	23 50																									
Garrowhill		d	23 38	23 52																									
Shettleston		d	23 41	23 55																									
Carntyne		d	23 44	23 57																									
Cumbernauld		d																											
Greenfaulds		d																											
Springburn		d						23 54																					
Barnhill		d						23 55																					
Alexandra Parade		d						23 58																					
Duke Street		d						00 03																					
Bellgrove		d	23 48	00 01				00 05																					
High Street		d	23 51	00 02				00 07																					
Glasgow Queen St LL 100		a	23 53	00 04				00 09																					
		d	23 54	00 05				00 10																					
Charing Cross		d	23 57	00 07				00 12																					
Argyle Street	225	d		23 55																									
Glasgow Central LL 165	225	a		23 57																									
		d		23 57																									
Anderston	225	d		23 59																									
Exhibition Centre	225	d		00 02																									
Partick	225	a	00 02	00 05	00 11			00 16																					
Hyndland B		d	00 03	00 07	00 13			00 18																					
Jordanhill		d						00 24																					
Scotstounhill		d						00 26																					
Garscadden		d		00a17				00a28																					
Yoker		d																											
Clydebank		d																											
Annesland		d	00 06	00 11																									
Westerton		d	00 09	00 14																									
Bearsden		d																											
Hillfoot		d																											
Milngavie		a																											
Drumchapel		d	00 12	00 16																									
Drumry		d	00 14	00 18																									
Singer		d	00 16	00 21																									
Dalmeir	227	a	00 19	00 23																									
		d	00 20																										
Kilpatrick		d																											
Bowling		d																											
Dumbarton East		d	00 28																										
Dumbarton Central	227	d	00 31																										
Dalreoch		d	00 32																										
Renton		d																											
Alexandria		d																											
Balloch		a																											
Cardross		d	00 37																										
Craigendoran		d	00 42																										
Helensburgh Central		a	00 46																										
Helensburgh Upper	227	a																											

A From Motherwell

Table T226-F

Saturdays

15 December to 18 May

Edinburgh, Bathgate, Airdrie, Cumbernauld and Springburn - Glasgow - Milngavie, Dalmuir, Balloch and Helensburgh

	SR	SR	SR	SR	SR	SR	SR	SR	SR		SR	CS F X	SR	SR	SR	SR	SR	SR		SR	SR	SR	SR	
	A	B	C	B	D	B	B	C	A		E									D		D		A
<b>Edinburgh</b> ..... 228,230 d											04 50													
Haymarket ..... 228,230 d																								
Edinburgh Park ..... 230 d							00 03																	
Uphall ..... d							00 11																	
Livingston North ..... d							00 14																	
<b>Bathgate</b> ..... d							00 19																	
Armadale ..... d																								
Blackridge ..... d																								
Caldercruix ..... d																								
Drumgelloch ..... d																								
<b>Airdrie</b> ..... d																								
Coatdyke ..... d														05 32										06 16
Coatbridge Sunnyside ..... d														05 34										06 18
Blairhill ..... d														05 36										06 21
Easterhouse ..... d														05 42										06 23
Garrowhill ..... d														05 46										06 27
Shettleston ..... d														05 48										06 30
Camtyne ..... d														05 51										06 32
<b>Cumbernauld</b> ..... d														05 53										06 34
Greenfaulds ..... d																								
<b>Springburn</b> ..... d																								06 22
Barnhill ..... d																								06 23
Alexandra Parade ..... d																								06 26
Duke Street ..... d									00 03															06 28
Bellgrove ..... d							00 01		00 05															06 30
High Street ..... d							00 02		00 07															06 32
<b>Glasgow Queen St LL 100</b> ..... a							00 04		00 09				05u48											06 40
Charing Cross ..... d							00 05		00 10				06 01											06 42
Argyle Street ..... 225 d							00 07		00 12				06 04											06 44
<b>Glasgow Central LL 165</b> ..... 225 a										00 11												06 18		06 36
Anderston ..... 225 d										00 12												06 20		06 37
Exhibition Centre ..... 225 d										00 13												06 20		06 38
<b>Partick</b> ..... 225 d										00 14												06 22		06 39
Hyndland ..... d							00 02		00 11													06 24		06 41
Jordanhill ..... d							00 03		00 13													06 27		06 42
Scotsounhill ..... d							00 07		00 13													06 30		06 43
Garscadden ..... d										00 16												06 31		06 44
Yoker ..... d										00 17												06 34		06 45
Clydebank ..... d																						06 37		06 46
Anniesland ..... d							00 06		00 11													06 40		06 50
Westerton ..... d							00 09		00 14													06 42		06 51
Bearsden ..... d										00 25												06 43		06 54
Hillfoot ..... d										00 28												06 44		06 57
<b>Milngavie</b> ..... a	00 01									00 30												06 46		06 58
Drumchapel ..... d	00 03									00 32												06 48		07 00
Drumry ..... d	00 06									00 36												06 48		07 02
Singer ..... d	00 11																					06 50		07 04
<b>Dalmuir</b> ..... 227 a							00 12		00 16													06 53		07 07
Kilpatrick ..... d							00 13		00 18													06 55		07 08
Bowling ..... d							00 19		00 23					06 04								06 57		07 09
Dumbarton East ..... d							00 20							06 06								06 59		07 10
Dumbarton Central ..... 227 d														06 08								07 00		07 11
Dalreoch ..... d														06 10								07 02		07 12
Renton ..... d														06 15								07 04		07 13
Alexandria ..... d														06 18								07 06		07 14
<b>Balloch</b> ..... a														06 21								07 08		07 15
Cardross ..... d	00 02													06 22								07 10		07 16
Craigendoran ..... d	00 06													06 25								07 12		07 18
<b>Helensburgh Central</b> ..... a	00 10													06 28								07 14		07 19
Helensburgh Upper ..... 227 a														06 31								07 16		07 20
<b>Edinburgh</b> ..... 228,230 d														06 36								07 07		07 23
Haymarket ..... 228,230 d														06 41								07 12		07 28
Edinburgh Park ..... 230 d														06 45								07 16		07 32
Uphall ..... d																								07 30

A From Larkhall  
 B From Edinburgh  
 C From Springburn  
 D From Motherwell  
 E From Glasgow Queen Street to Oban  
 F To Fort William

Table T226-F

Saturdays

15 December to 18 May

Edinburgh, Bathgate, Airdrie, Cumbernauld and  
Springburn - Glasgow - Milngavie, Dalmeir,  
Balloch and Helensburgh

	SR	SR	SR	SR	SR		SR	SR	SR	SR	SR	SR	SR	SR		SR	SR	SR	SR	SR	SR	SR	SR	SR	
	A		A				B			C		B			A		A			B			H	D	
<b>Edinburgh</b> 228,230 d									06 07		06 19				06 37		06 48								
Haymarket 228,230 d									06 11		06 25				06 41		06 53								
Edinburgh Park 230 d									06 17		06 29				06 46		06 59								
Uphall d									06 25		06 37				06 54		07 07								
Livingston North d									06 28		06 41				06 58		07 10								
<b>Bathgate</b> a									06 33		06 46				07 02		07 15								
d		06 05		06 19					06 34		06 49				07 06		07 19								
Armadale d		06 10							06 38						07 10										
Blackridge d		06 13							06 42						07 13										
Caldercruix d		06 20							06 48						07 20										
Drumgelloch d		06 23		06 32					06 52		07 02				07 23		07 32								
Airdrie d		06 28		06 35			06 46		06 57		07 05		07 16		07 28		07 35						07 46		
Coatdyke d				06 37			06 48				07 07				07 30		07 37						07 48		
Coatbridge Sunnyside d		06 31		06 40			06 51		07 01		07 10		07 21		07 32		07 40						07 51		
Blairhill d				06 42			06 53				07 12		07 23		07 35		07 42						07 53		
Easterhouse d				06 46			06 57				07 16		07 27				07 46						07 57		
Garrowhill d				06 49			07 00				07 19		07 30				07 49						08 00		
Shettleston d		06 43					07 02		07 12				07 32			07 43							08 02		
Camtyne d		06 45					07 04		07 14				07 34			07 45							08 04		
<b>Cumbernauld</b> d									06 12																
Greenfaulds d									06 14																
<b>Springburn</b> d					06 52								07 22										07 52		
Barnhill d					06 53								07 23										07 53		
Alexandra Parade d					06 56								07 26										07 56		
Duke Street d					06 58								07 28										07 58		
Bellgrove d		06 48			07 00		07 08		07 18		07 30		07 38		07 48		08 00					08 08		08 08	
High Street d		06 50		06 56	07 02		07 10		07 20		07 26	07 32	07 40		07 50		07 56	08 02				08 10		08 10	
<b>Glasgow Queen St LL 100</b> a		06 52		06 58	07 04		07 12		07 22		07 28	07 34	07 42		07 52		07 58	08 04				08 12		08 12	
d		06 55		07 02	07 06		07 12		07 25		07 31	07 36	07 42		07 55		08 01	08 07				08 12		08 12	
Charing Cross d		06 58		07 05	07 09		07 15		07 28		07 35	07 39	07 45		07 57		08 03	08 09				08 16		08 16	
Argyle Street 225 d	06 48		06 58				07 07		07 18		07 26		07 37		07 49		07 55					08 08		08 08	
<b>Glasgow Central LL 15</b> a	06 50		06 59				07 09		07 20		07 28		07 39		07 50		07 57					08 10		08 10	
d	06 51		07 00				07 09		07 21		07 28		07 39		07 51		07 57					08 10		08 10	
Anderston 225 d	06 52		07 01				07 11		07 22		07 30		07 41		07 52		07 59					08 12		08 12	
Exhibition Centre 225 d	06 54		07 03				07 13		07 24		07 32		07 43		07 54		08 01					08 14		08 14	
<b>Partick</b> 225 d	06 58	07 02	07 07	07 10	07 13		07 16	07 19	07 28	07 32	07 35	07 39	07 43	07 46	07 49	07 58	08 01	08 04	08 07	08 10	08 13	08 17	08 20	08 20	
Hyndland B d	07 00	07 04	07 09	07 12	07 15		07 19	07 22	07 30	07 34	07 38	07 42	07 45	07 49	07 52	08 00	08 04	08 07	08 10	08 16	08 20	08 23		08 23	
Jordanhill d	07 02				07 17				07 32				07 47		08 02							08 18			
Scotstounhill d	07 05				07 20				07 35				07 50		08 05							08 21			
Garscadden d	07 07				07 22				07 37				07 52		08 07							08 23			
Yoker d	07 09				07 25				07 39				07 55		08 09							08 26			
Clydebank d	07 11				07 27				07 41				07 57		08 11							08 28			
Annesland d	07 07	07 12					07 22	07 25	07 37	07 41		07 52	07 55		08 07	08 11					08 23	08 26		08 26	
Westerton d	07 10	07 15					07 25	07 28	07 40	07 44		07 55	07 58		08 10	08 14					08 26	08 29		08 29	
Bearsden d	07 13						07 28		07 43			07 57			08 13							08 28			
Hillfoot d	07 15						07 30		07 45			07 59			08 15							08 30			
<b>Milngavie</b> a	07 18						07 33		07 48			08 03			08 18							08 34			
Drumchapel d			07 18				07 30		07 46			08 00			08 16							08 31			
Drumry d			07 20				07 32		07 48			08 02			08 18							08 33			
Singer d			07 22				07 35		07 51			08 05			08 21							08 36			
<b>Dalmeir</b> 227 a	07 15		07 25	07 19	07 30		07 37	07 45		07 53	07 49	08 00		08 07	08 15		08 23	08 21	08 31		08 38		08 38		
d				07 21	07 30		07 38			07 51	08 00		08 08					08 21	08 31		08 38		08 38	08 42	
Kilpatrick d					07 33						08 03											08 34			
Bowling d					07 36						08 06											08 37			
Dumbarton East d				07 28	07 40		07 46			07 58	08 10		08 16									08 29	08 41		
Dumbarton Central 227 d				07 30	07a43		07 49			08 00	08a13		08 19									08 31	08a44		
Dalmeir d				07 32			07 50			08 02			08 20									08 32			
Renton d							07 53						08 23									08 37			
Alexandria d							07 56						08 26									08 43			
<b>Balloch</b> a							08 00						08 30									08 46			
Cardross d				07 37							08 07											08 37			
Craigendoran d				07 42							08 12											08 43			
<b>Helensburgh Central</b> a				07 46							08 16											08 46			
Helensburgh Upper 227 a																								09 05	

A From Motherwell C From Whifflet  
B From Larkhall D From Glasgow Queen Street to Oban

Please check the 'Additional Notes to Individual Tables' section for any other general notes that apply to this Table

Table T226-F

Saturdays

15 December to 18 May

Edinburgh, Bathgate, Airdrie, Cumbernauld and Springburn - Glasgow - Milngavie, Dalmuir, Balloch and Helensburgh

		SR		SR	SR	SR A	SR B	SR C	SR C		SR	SR	SR B	SR	SR	SR A	SR	SR		SR B	SR		
Edinburgh	228,230	d	07 07	07 22					07 37		07 49				08 08	08 20							
Haymarket	228,230	d	07 11	07 26					07 42		07 54				08 12	08 24							
Edinburgh Park	230	d	07 16	07 31					07 47		08 03				08 18	08 30							
Uphall		d	07 24	07 39					07 55		08 12				08 27	08 38							
Livingston North		d	07 28	07 42					07 59		08 15				08 30	08 42							
Bathgate		a	07 32	07 47					08 03		08 20				08 35	08 46							
		d	07 35	07 48					08 05		08 20				08 35	08 49							
Armadale		d	07 39						08 09						08 39								
Blackridge		d	07 42						08 12						08 43								
Caldercruix		d	07 49						08 19						08 49								
Drumgelloch		d	07 52	08 01					08 22		08 33				08 53	09 02							
Airdrie		d	07 57	08 05			08 16		08 27		08 36		08 46		08 57	09 05					09 16		
Coatdyke		d	07 59	08 07			08 18		08 29		08 38		08 48			09 07					09 18		
Coatbridge Sunnyside		d	08 02	08 09			08 21		08 32		08 41		08 51		09 01	09 10					09 21		
Blairhill		d	08 04	08 12			08 23		08 34		08 43		08 53			09 12					09 23		
Easterhouse		d		08 16			08 27				08 47		08 57			09 16					09 27		
Garrowshill		d		08 18			08 30				08 50		09 00			09 19					09 30		
Shettleston		d	08 10				08 32		08 42				09 02		09 12						09 32		
Carntyne		d		08 12			08 34		08 44				09 04		09 14						09 34		
Cumbernauld		d	07 13												08 12								
Greenfaulds		d	07 15												08 14								
Springburn		d				08 22					08 52								09 22				
Barnhill		d				08 23					08 54								09 24				
Alexandra Parade		d				08 26					08 57								09 27				
Duke Street		d				08 28					08 58								09 28				
Bellgrove		d	08 16		08 30	08 38	08 48			09 00	09 08	09 18		09 30	09 38						09 38		
High Street		d	08 18	08 26	08 32	08 40	08 50			08 57	09 04	09 10	09 20	09 26	09 33						09 40		
Glasgow Queen St LL 180		a	08 20	08 28	08 34	08 42	08 52			08 59	09 06	09 12	09 22	09 28	09 35						09 42		
		d	08 25	08 31	08 36	08 43	08 55			09 02	09 06	09 12	09 25	09 32	09 36						09 42		
Charing Cross		d	08 27	08 33	08 39	08 46	08 58			09 05	09 09	09 15	09 27	09 34	09 38						09 45		
Argyle Street	225	d	08 18		08 29	08 38	08 50	08 56		09 07	09 20	09 25									09 37		
Glasgow Central LL 165	225	a	08 20		08 31	08 40	08 51	08 57		09 09	09 22	09 26									09 39		
		d	08 20		08 31	08 40	08 52	08 58		09 09	09 22	09 28									09 39		
Anderston	225	d	08 22		08 33	08 41	08 53	08 59		09 10	09 23	09 29									09 40		
Exhibition Centre	225	d	08 24		08 36	08 43	08 55	09 01		09 12	09 25	09 32									09 42		
Partick	225	a	08 27	08 37	08 40	08 43	08 47	08 50	08 59	09 02	09 05	09 10	09 13	09 16	09 19	09 29	09 31	09 35	09 39	09 42	09 46	09 49	
Hyndland		d	08 30	08 33	08 39	08 42	08 45	08 49	08 52	09 01	09 04	09 07	09 12	09 15	09 18	09 21	09 31	09 34	09 38	09 41	09 45	09 48	09 51
Jordanhill		d	08 32		08 47		09 03			09 17					09 33						09 47		
Scotstounhill		d	08 34		08 50		09 06			09 20					09 36						09 49		
Garscadden		d	08 36		08 52		09 08			09 22					09 38						09 52		
Yoker		d	08 39		08 55		09 10			09 25					09 41						09 54		
Clydebank		d	08 41		08 57		09 12			09 27					09 43						09 56		
Annieland		d		08 37	08 46	08 52	08 56	09 07	09 11		09 21	09 25		09 37	09 41						09 51	09 55	
Westerton		d		08 40	08 49	08 55	08 59	09 10	09 14		09 24	09 28		09 40	09 44						09 54	09 58	
Bearsden		d		08 42		08 58		09 13		09 27				09 43							09 57		
Hillfoot		d		08 44		09 00		09 15		09 29				09 45							09 59		
Milngavie		a		08 48		09 03		09 18		09 32				09 48							10 02		
Drumchapel		d			08 51		09 01		09 16			09 30		09 46							10 00		
Drumry		d			08 53		09 03		09 18			09 32		09 48							10 02		
Singer		d			08 56		09 06		09 21			09 35		09 51							10 05		
Dalmuir	227	a	08 45		08 49	08 58	09 00	09 08	09 16	09 23	09 29	09 30	09 37	09 47	09 53	09 50	09 59				10 07		
		d			08 50		09 00	09 09			09 21	09 30	09 38			09 51	10 00				10 08		
Kilpatrick		d				09 03					09 33					10 03							
Bowling		d				09 06					09 36					10 06							
Dumbarton East		d			08 58	09 10	09 17			09 29	09 40	09 46		09 59	10 10						10 16		
Dumbarton Central	227	d			09 00	09a13	09 19			09 31	09a43	09 49		10 01	10a13						10 19		
Dalroch		d			09 01		09 20			09 32		09 50		10 03							10 20		
Renton		d					09 23					09 53									10 23		
Alexandria		d					09 28					09 56									10 26		
Balloch		a					09 32					10 00									10 30		
Cardross		d			09 06					09 37						10 08							
Craigendoran		d			09 11					09 44						10 13							
Helensburgh Central		d			09 14					09 47						10 16							
Helensburgh Upper	227	a																					

A From Whifflet

B From Larkhall

C From Motherwell



Table T226-F

Saturdays

15 December to 18 May

Edinburgh, Bathgate, Airdrie, Cumbernauld and Springburn - Glasgow - Milngavie, Dalmeir, Balloch and Helensburgh

	SR	SR	SR	SR	SR	SR	SR	SR	SR	SR	SR	SR	SR	SR	SR	SR	SR	SR	SR	SR	SR	SR	SR
	A	A		B		C	D	B	A	A		B											
Edinburgh 228,230 d	08 40	08 56				09 11	09 21			09 38	09 48												
Haymarket 228,230 d	08 45	09 01				09 16	09 25			09 45	09 52												
Edinburgh Park 230 d	08 49	09 06				09 21	09 30			09 49	09 57												
Uphall d	08 57	09 14				09 29	09 38			09 57	10 06												
Livingston North d	09 01	09 17				09 33	09 41			10 01	10 10												
Bathgate a	09 05	09 22				09 37	09 46			10 05	10 14												
d	09 07	09 22				09 38	09 50			10 06	10 19												
Armadale d	09 11					09 42				10 10													
Blackridge d	09 15					09 45				10 13													
Caldercruix d	09 21					09 52				10 20													
Drumgelloch d	09 25	09 35				09 55	10 03			10 23	10 32												
Airdrie d	09 29	09 38		09 46		10 00	10 06		10 16	10 28	10 35		10 46										
Coatdyke d		09 40		09 48			10 08			10 18	10 37		10 48										
Coatbridge Sunnyside d	09 33	09 43		09 51		10 03	10 11		10 21	10 31	10 40		10 51										
Blairhill d		09 45		09 53			10 13		10 23		10 42		10 53										
Easterhouse d		09 49		09 57			10 17		10 27		10 46		10 57										
Garrowhill d		09 52		10 00			10 20		10 30		10 49		11 00										
Shettleston d	09 44			10 02		10 15			10 32		10 43		11 02										
Camtyne d	09 46			10 04		10 17			10 34		10 45		11 04										
Cumbernauld d						09 19																	
Greenfaulds d						09 21																	
Springburn d			09 52						10 22			10 52											
Barnhill d			09 53						10 23			10 53											
Alexandra Parade d			09 56						10 26			10 56											
Duke Street d			09 58						10 28			10 58											
Bellgrove d	09 50		10 00		10 08		10 20		10 30		10 38		10 48										
High Street d	09 52	09 59	10 03		10 10		10 22		10 27		10 33	10 40	10 50										
Glasgow Queen St LL 100 a	09 54	10 01	10 05		10 12		10 24		10 29		10 35	10 42	10 52										
d	09 55	10 02	10 06		10 13		10 25		10 32		10 36	10 43	10 55										
Charing Cross d	09 57	10 05	10 09		10 15		10 27		10 35		10 39	10 45	10 58										
Argyle Street 225 d	09 49	09 56		10 08		10 20	10 25		10 38		10 49		10 57										
Glasgow Central LL 15 a	09 51	09 58		10 09		10 22	10 26		10 39		10 51		10 58										
d	09 51	09 58		10 09		10 22	10 27		10 39		10 51		10 59										
Anderston 225 d	09 53	10 00		10 11		10 23	10 29		10 41		10 53		11 00										
Exhibition Centre 225 d	09 55	10 02		10 13		10 25	10 31		10 43		10 55		11 02										
Partick 225 d	09 58	10 01	10 05	10 10	10 13	10 16	10 19	10 29	10 32	10 35	10 40	10 43	10 46										
Hyndland B d	10 01	10 04	10 08	10 12	10 15	10 19	10 22	10 31	10 34	10 37	10 42	10 45	10 49										
Jordanhill d	10 03			10 17					10 33			10 47	11 03										
Scotstounhill d	10 05			10 20					10 36			10 50	11 05										
Garscadden d	10 08			10 22					10 38			10 52	11 07										
Yoker d	10 10			10 25					10 41			10 55	11 10										
Clydebank d	10 12			10 27					10 43			10 57	11 12										
Anniesland d	10 07	10 11		10 22	10 25		10 37	10 40		10 52	10 55		11 07										
Westerton d	10 10	10 14		10 25	10 28		10 40	10 43		10 55	10 58		11 10										
Bearsden d	10 12			10 27					10 43			10 58	11 13										
Hillfoot d	10 14			10 29					10 45			11 00	11 15										
Milngavie a	10 18			10 33					10 48			11 03	11 18										
Drumchapel d		10 16			10 30			10 46			11 01		11 17										
Drumry d		10 18			10 32			10 48			11 03		11 19										
Singer d		10 21			10 35			10 50			11 05		11 21										
Dalmeir 227 a	10 16	10 23	10 21	10 30	10 37		10 47	10 53	10 50	11 00	11 08	11 16	11 24										
d		10 21	10 30	10 38				10 50	10 57	11 01	11 08		11 24										
Kilpatrick d			10 33							11 04			11 33										
Bowling d			10 36							11 07			11 36										
Dumbarton East d		10 29	10 40	10 46				10 58	11 11		11 16		11 29										
Dumbarton Central 227 d		10 31	10a43	10 49				11 00	11 06	11a14	11 19		11 31										
Dalreoch d		10 33		10 50				11 01		11a14	11 20		11 32										
Renton d				10 53							11 23		11 53										
Alexandria d				10 56							11 26		11 56										
Balloch a				11 00							11 30		12 00										
Cardross d			10 38					11 06					11 37										
Craigendoran d			10 43					11 11					11 43										
Helensburgh Central a			10 46					11 14					11 46										
Helensburgh Upper 227 a								11 24															

A From Motherwell C From Whifflet  
 B From Larkhall D From Glasgow Queen Street to Oban

Table T226-F

Saturdays

15 December to 18 May

Edinburgh, Bathgate, Airdrie, Cumbernauld and Springburn - Glasgow - Milngavie, Dalmuir, Balloch and Helensburgh

	SR	SR	SR		SR	SR	SR	SR	SR	SR	SR	SR		SR	SR	SR	SR	SR	SR	SR	SR		
			A				B		C		C			B		D		A			B		
Edinburgh 228,230 d	10 07				10 19				10 39		10 49							11 08		11 21			
Haymarket 228,230 d	10 12				10 24				10 43		10 53							11 13		11 25			
Edinburgh Park 230 d	10 19				10 30				10 48		10 59							11 18		11 31			
Uphall d	10 27				10 38				10 56		11 07							11 26		11 39			
Livingston North d	10 31				10 41				11 00		11 10							11 29		11 42			
Bathgate a	10 35				10 46				11 04		11 15							11 34		11 47			
d	10 36				10 49				11 05		11 19							11 35		11 49			
Armadale d	10 40								11 09									11 39					
Blackridge d	10 44								11 12									11 42					
Caldercruix d	10 50								11 19									11 49					
Drumgelloch d	10 54				11 01				11 22		11 32							11 52		12 02			
Airdrie d	10 58				11 07		11 16		11 27		11 35			11 46				11 57		12 07			
Coatdyke d					11 09		11 18		11 37		11 47			11 58				12 08		12 09			
Coatbridge Sunnyside d	11 02				11 11		11 21		11 31		11 40			11 51				12 01		12 11			
Blairhill d					11 14		11 23		11 42		11 53			11 53				12 02		12 14			
Easterhouse d					11 18		11 27		11 46		11 57			11 57				12 03		12 18			
Garrowhill d					11 20		11 30		11 49		12 00			12 00				12 04		12 20			
Shettleston d	11 13				11 32		11 42		11 52		12 02			12 02				12 05		12 21			
Camtyne d	11 15				11 34		11 44		11 54		12 04			12 04				12 06		12 22			
Cumbernauld d	10 19																	11 19					
Greenfaulds d	10 21																	11 21					
Springburn d					11 22						11 52										12 22		
Barnhill d					11 23						11 53										12 23		
Alexandra Parade d					11 26						11 56										12 26		
Duke Street d					11 28						11 58										12 28		
Bellgrove d	11 19				11 30		11 38		11 48		12 00			12 08				12 18		12 30			
High Street d	11 21				11 27	11 32	11 40	11 50	11 56	12 03	12 05			12 10				12 20		12 27	12 32		
Glasgow Queen St LL 10 a	11 23				11 29	11 34	11 42	11 52	11 58	12 05	12 07			12 12				12 22		12 29	12 34		
d	11 25				11 31	11 36	11 42	11 55	12 02	12 06	12 08			12 12				12 25		12 31	12 36		
Charing Cross d	11 28				11 34	11 38	11 45	11 58	12 06	12 09	12 11			12 15				12 28		12 34	12 38		
Argyle Street 225 d	11 20	11 26			11 36		11 49	11 57			12 07			12 07				12 20		12 25	12 38		
Glasgow Central LL 15 a	11 22	11 28			11 38		11 51	11 58			12 09			12 09				12 22		12 27	12 40		
d	11 22	11 28			11 38		11 51	11 59			12 09			12 09				12 22		12 28	12 40		
Anderston 225 d	11 23	11 30			11 40		11 53	12 00			12 10			12 10				12 23		12 29	12 41		
Exhibition Centre 225 d	11 25	11 32			11 42		11 55	12 03			12 12			12 12				12 25		12 32	12 43		
Partick 225 d	11 29	11 32	11 35		11 38	11 42	11 45	11 49	11 58	12 02	12 06	12 10	12 13	12 16	12 19			12 29	12 32	12 35	12 38	12 42	12 47
Hyndland B d	11 31	11 34	11 38		11 41	11 45	11 48	11 52	12 01	12 04	12 09	12 12	12 15	12 18	12 21			12 31	12 34	12 38	12 41	12 45	12 49
Jordanhill d	11 33				11 47			12 03			12 17			12 18				12 33			12 47		
Scotstounhill d	11 36				11 50			12 05			12 20			12 21				12 36			12 49		
Garscadden d	11 38				11 52			12 07			12 22			12 22				12 38			12 52		
Yoker d	11 41				11 55			12 10			12 25			12 25				12 40			12 54		
Clydebank d	11 43				11 57			12 12			12 27			12 27				12 42			12 56		
Anniesland d	11 37	11 45			11 51	11 55		12 07	12 12					12 21	12 24			12 37	12 41		12 52		
Westerton d	11 40	11 48			11 54	11 58		12 10	12 15					12 24	12 27			12 40	12 44		12 55		
Bearsden d	11 43				11 57			12 13			12 27			12 27				12 43			12 58		
Hillfoot d	11 45				11 59			12 15			12 29			12 29				12 45			13 00		
Milngavie a	11 48				12 03			12 18			12 32			12 32				12 48			13 03		
Drumchapel d		11 50			12 00			12 17			12 30			12 30				12 46					
Drumry d		11 52			12 02			12 19			12 32			12 32				12 48					
Singer d		11 55			12 05			12 22			12 34			12 34				12 51					
Dalmuir 227 a	11 47	11 57			11 49	12 00	12 07	12 16	12 24	12 20	12 30			12 37	12 46			12 53	12 50	12 59			
d					11 50	12 00	12 08		12 21	12 30				12 37	12 42			12 51	13 00				
Kilpatrick d					12 03					12 33										13 02			
Bowling d					12 06					12 36										13 05			
Dumbarton East d					11 58	12 10	12 16			12 29	12 40			12 45						12 59	13 10		
Dumbarton Central 227 d					12 00	12a13	12 19			12 31	12a43			12 47	12 51					13 01	13a13		
Dalreoch d					12 01		12 20			12 32				12 48						13 02			
Renton d							12 23							12 51							13 07		
Alexandria d							12 26							12 54							13 13		
Balloch a							12 30							12 58							13 16		
Cardross d					12 06					12 37													
Craigendoran d					12 11					12 43													
Helensburgh Central a					12 15					12 46													
Helensburgh Upper 227 a														13 03									

A From Whifflet C From Motherwell  
 B From Larkhall D From Glasgow Queen Street to Oban

Table T226-F

**Saturdays**

15 December to 18 May

**Edinburgh, Bathgate, Airdrie, Cumbernauld and Springburn - Glasgow - Milngavie, Dalmeir, Balloch and Helensburgh**

	SR	SR A	SR	SR A	SR	SR	SR B	SR	SR	SR	SR C	SR	SR	SR B	SR	SR A	SR A	SR	SR	SR B	SR				
<b>Edinburgh</b> 228,230 d			11 38		11 48						12 08		12 18				12 38			12 48					
Haymarket 228,230 d			11 44		11 54						12 12		12 25				12 42			12 54					
Edinburgh Park 230 d			11 49		11 59						12 18		12 30				12 48			13 00					
Uphall d			11 57		12 07						12 26		12 38				12 56			13 08					
Livingston North d			12 00		12 10						12 30		12 42				13 00			13 11					
<b>Bathgate</b> a			12 05		12 15						12 34		12 46				13 04			13 16					
d			12 06		12 20						12 35		12 48				13 05			13 17					
Armadale d			12 10								12 39						13 09								
Blackridge d			12 13								12 43						13 12								
Caldercruix d			12 20								12 49						13 19								
Drumgelloch d			12 23		12 32						12 53		13 01				13 22			13 30					
<b>Airdrie</b> d 12 16			12 28		12 36			12 46			12 57		13 05		13 16		13 27			13 35		13 46			
Coatdyke d 12 18					12 38		12 48						13 07		13 18					13 37		13 48			
Coatbridge Sunnyside d 12 21			12 32		12 40		12 51			13 01		13 10			13 21		13 31			13 40		13 51			
Blairhill d 12 23					12 43		12 53					13 12			13 23					13 42		13 53			
Easterhouse d 12 27					12 47		12 57					13 16			13 27					13 46		13 57			
Garrowhill d 12 30					12 49		13 00					13 19			13 30					13 49		14 00			
Shettleston d 12 32			12 43				13 02			13 12					13 32		13 42					14 02			
Carntyne d 12 34			12 45				13 04			13 14					13 34		13 44					14 04			
<b>Cumbernauld</b> d									12 19																
Greenfaulds d									12 21																
<b>Springburn</b> d					12 52										13 24							13 54			
Barnhill d					12 53										13 25							13 55			
Alexandra Parade d					12 56										13 28							13 58			
Duke Street d					12 58										13 30							14 00			
Bellgrove d 12 38			12 49		13 00		13 08			13 18		13 32		13 38		13 48						14 02	14 08		
High Street d 12 40			12 51		12 59	13 03	13 10			13 20		13 26	13 34		13 40		13 50					13 58	14 04	14 10	
<b>Glasgow Queen St LL 10</b> a			12 42		12 53	13 01	13 05	13 12		13 22		13 28	13 36		13 42		13 52					14 00	14 06	14 12	
d			12 44		12 55	13 02	13 06	13 13		13 25		13 33	13 37		13 42		13 55					14 02	14 06	14 12	
Charing Cross d			12 46		12 58	13 04	13 08	13 15		13 28		13 36	13 39		13 45		13 58					14 05	14 09	14 15	
Argyle Street 225 d			12 49		12 56		13 06		13 20		13 25			13 38		13 49		13 56					14 08		
<b>Glasgow Central LL 15</b> 225 a			12 51		12 58		13 07		13 22		13 27			13 39		13 51		13 57					14 09		
d			12 51		12 58		13 08		13 22		13 28			13 39		13 51		13 58					14 09		
Anderston 225 d			12 53		13 00		13 10		13 23		13 29			13 41		13 53		14 00					14 11		
Exhibition Centre 225 d			12 55		13 02		13 12		13 25		13 32			13 43		13 55		14 02					14 13		
<b>Partick</b> 225 d			12 50	12 58	13 02	13 05	13 08	13 12	13 15	13 19	13 29	13 32	13 35	13 40	13 43	13 46	13 49	13 58	14 02	14 05		14 09	14 13	14 16	14 19
Hyndland 225 d			12 52	13 01	13 04	13 08	13 11	13 15	13 18	13 22	13 31	13 34	13 38	13 42	13 45	13 49	13 52	14 01	14 04	14 08		14 12	14 15	14 19	14 22
Jordanhill d			13 03				13 17				13 33						14 03						14 17		
Scotstounhill d			13 05				13 20				13 36						14 05						14 20		
Garscadden d			13 07				13 22				13 38						14 07						14 22		
Yoker d			13 10				13 25				13 40						14 10						14 25		
Clydebank d			13 12				13 27				13 42						14 12						14 27		
Annieisland d 12 56			13 07	13 11			13 21	13 25			13 37	13 41			13 52	13 55		14 08	14 12				14 22	14 25	
Westerton d 12 59			13 10	13 14			13 24	13 28			13 40	13 44			13 55	13 58		14 11	14 15				14 25	14 28	
Bearsden d			13 13				13 26				13 43				13 57		14 14						14 27		
Hillfoot d			13 15				13 28				13 45				13 59		14 16						14 29		
<b>Milngavie</b> a			13 18				13 32				13 48				14 03		14 19						14 33		
Drumchapel d 13 01					13 16				13 30			13 46				14 00		14 17						14 30	
Drumry d 13 03					13 18				13 32			13 48				14 02		14 19						14 32	
Singer d 13 06					13 21				13 35			13 51				14 05		14 22						14 35	
<b>Dalmeir</b> 227 a		13 08	13 16		13 23	13 22	13 30		13 37	13 46		13 53	13 50	14 00		14 07	14 16		14 24			14 20	14 30	14 37	
d		13 08			13 23	13 30	13 38					13 51	14 00			14 08						14 21	14 30	14 38	
Kilpatrick d					13 33								14 03										14 33		
Bowling d					13 36								14 06										14 36		
Dumbarton East d 13 16					13 30	13 40		13 46				13 59	14 10			14 16						14 29	14 40	14 46	
Dumbarton Central 227 d 13 19					13 32	13a43		13 49				14 01	14a13			14 19						14 31	14a43	14 49	
Dalreoch d 13 20					13 34			13 50					14 02			14 20						14 32		14 50	
Renton d 13 23								13 53								14 23								14 53	
Alexandria d 13 26								13 56								14 26								14 56	
<b>Balloch</b> a								14 00								14 30								15 00	
Cardross d					13 39							14 07											14 37		
Craigendoran d					13 44							14 13											14 43		
<b>Helensburgh Central</b> a					13 47							14 16											14 46		
Helensburgh Upper 227 a																									

A From Motherwell

B From Larkhall

C From Whifflet

Table T226-F

Saturdays

15 December to 18 May

Edinburgh, Bathgate, Airdrie, Cumbernauld and Springburn - Glasgow - Milngavie, Dalmeir, Balloch and Helensburgh

	SR	SR	SR	SR	SR	SR	SR	SR	SR	SR	SR	SR	SR	SR	SR	SR	SR	SR	SR	SR	SR	SR	SR
		A					B	C	C			B				A		B	C				
<b>Edinburgh</b> 228,230 d	13 08		13 19						13 36		13 49					14 07		14 22					
Haymarket 228,230 d	13 13		13 24						13 43		13 54					14 12		14 27					
Edinburgh Park 230 d	13 18		13 29						13 48		14 01					14 18		14 31					
Uphall d	13 26		13 37						13 56		14 09					14 26		14 40					
Livingston North d	13 30		13 40						13 59		14 13					14 30		14 43					
<b>Bathgate</b> a	13 34		13 45						14 04		14 17					14 34		14 48					
d	13 36		13 49						14 05		14 19					14 38		14 50					
Armadale d	13 40								14 09							14 42							
Blackridge d	13 43								14 12							14 45							
Caldercruix d	13 50								14 19							14 52							
Drumgelloch d	13 53		14 02						14 22		14 32					14 55		15 03					
<b>Airdrie</b> d	13 58		14 05					14 16	14 27		14 35			14 46		15 00		15 06				15 16	
Coatdyke d			14 07				14 18		14 27		14 37			14 48				15 08				15 18	
Coatbridge Sunnyside d	14 01		14 10				14 21		14 31		14 40			14 51		15 03		15 13				15 21	
Blairhill d			14 12				14 23		14 32		14 42			14 53				15 15				15 23	
Easterhouse d			14 16				14 27		14 36		14 46			14 57				15 19				15 27	
Garrowhill d			14 19				14 30		14 39		14 49			15 00				15 22				15 30	
Shettleston d	14 13						14 32		14 42					15 02		15 15						15 32	
Carntyne d	14 15						14 34		14 44					15 04		15 17						15 34	
<b>Cumbernauld</b> d	13 19															14 19							
Greenfaulds d	13 21															14 21							
<b>Springburn</b> d			14 24											14 52								15 22	
Barnhill d			14 25											14 53								15 23	
Alexandra Parade d			14 28											14 56								15 26	
Duke Street d			14 30											14 58								15 28	
Bellgrove d	14 18		14 32				14 38		14 48		15 00			15 08		15 20		15 30				15 38	
High Street d	14 20		14 34				14 40		14 50		14 56	15 02		15 10		15 23		15 29	15 32			15 40	
<b>Glasgow Queen St LL 10</b> a	14 22		14 36				14 42		14 52		14 58	15 04		15 12		15 25		15 31	15 34			15 42	
d	14 25		14 37				14 42		14 55		15 02	15 06		15 12		15 26		15 32	15 36			15 42	
Charing Cross d	14 28		14 39				14 45		14 58		15 06	15 09		15 15		15 28		15 35	15 39			15 45	
Argyle Street 225 d	14 22		14 26				14 37		14 49		14 54			15 07		15 20		15 26				15 38	15 49
<b>Glasgow Central LL 15</b> 225 a	14 24		14 28				14 39		14 51		14 56			15 09		15 22		15 27				15 39	15 51
d	14 24		14 29				14 39		14 51		14 58			15 09		15 22		15 28				15 39	15 51
Anderston 225 d	14 25		14 30				14 40		14 53		14 59			15 11		15 23		15 29				15 41	15 53
Exhibition Centre 225 d	14 27		14 33				14 42		14 55		15 02			15 13		15 25		15 32				15 43	15 55
<b>Partick</b> 225 a	14 31	14 33	14 36	14 39	14 43		14 46	14 49	14 58	15 02	15 05	15 10	15 13	15 16	15 19	15 29	15 32	15 35	15 39	15 43	15 46	15 49	15 58
Hyndland B d	14 33	14 36	14 39	14 41	14 45		14 48	14 52	15 01	15 04	15 08	15 12	15 15	15 19	15 22	15 31	15 34	15 38	15 41	15 45	15 49	15 52	16 01
Jordanhill d	14 35		14 47						15 03					15 17		15 33						15 47	16 03
Scotstounhill d	14 38		14 50						15 05					15 20		15 36						15 50	16 05
Garscadden d	14 40		14 52						15 07					15 22		15 38						15 52	16 08
Yoker d	14 42		14 55						15 10					15 25		15 40						15 55	16 10
Clydebank d	14 44		14 57						15 12					15 27		15 42						15 57	16 12
Annieisland d	14 39	14 42					14 51	14 55		15 07	15 11			15 22	15 25		15 37	15 41				15 52	15 55
Westerton d	14 42	14 46					14 54	14 58		15 10	15 14			15 25	15 28		15 40	15 44				15 55	15 58
Bearsden d	14 44		14 57				14 57		15 13					15 27		15 43						15 57	
Hillfoot d	14 46		14 59				14 59		15 15					15 29		15 45						15 59	
<b>Milngavie</b> a	14 50		15 03				15 03		15 18					15 33		15 48						16 03	
Drumchapel d		14 48						15 00		15 16				15 30			15 46						16 00
Drumry d		14 50						15 02		15 18				15 32			15 48						16 02
Singer d		14 53						15 05		15 21				15 35			15 51						16 05
<b>Dalmeir</b> 227 a	14 48	14 55	14 51	15 00			15 07	15 16		15 23	15 20	15 30		15 37		15 46		15 53	15 50	16 01		16 07	16 16
d			14 52	15 00			15 08				15 21	15 30		15 38				15 51	16 02			16 07	
Kilpatrick d			15 03									15 33										16 04	
Bowling d			15 06									15 36										16 07	
Dumbarton East d			14 59	15 10			15 16				15 29	15 40		15 46				15 59	16 12			16 16	
Dumbarton Central 227 d			15 01	15a13			15 19				15 31	15a43		15 49				16 01	16a15			16 18	
Dalreoch d			15 03				15 20				15 32			15 50				16 02				16 20	
Renton d							15 23							15 53								16 23	
Alexandria d							15 26							15 56								16 25	
<b>Balloch</b> a							15 30							16 00								16 29	
Cardross d			15 08								15 37											16 07	
Craigendoran d			15 13								15 43											16 12	
<b>Helensburgh Central</b> a			15 16								15 46											16 16	
Helensburgh Upper 227 a																							

A From Whifflet

B From Larkhall

C From Motherwell

**Table T226-F**

**Saturdays**

15 December to 18 May

**Edinburgh, Bathgate, Airdrie, Cumbernauld and  
Springburn - Glasgow - Milngavie, Dalmeir,  
Balloch and Helensburgh**

	SR		SR	SR	SR	SR	SR	SR	SR	SR	SR		SR	SR	SR	SR	SR	SR	SR	SR	SR	SR	SR
		A		B		C		D		B	A	A									B		
<b>Edinburgh</b> ..... 228,230 d	14 39		14 49			15 06		15 19								15 38		15 52					
Haymarket..... 228,230 d	14 44		14 53			15 12		15 24								15 43		15 57					
Edinburgh Park..... 230 d	14 50		14 58			15 17		15 29								15 49		16 05					
Uphall..... d	14 58		15 06			15 26		15 37								15 57		16 13					
Livingston North..... d	15 01		15 09			15 30		15 40								16 00		16 17					
<b>Bathgate</b> ..... a	15 06		15 14			15 34		15 45								16 05		16 21					
d	15 07		15 19			15 35		15 51								16 07		16 21					
Armadale..... d	15 11					15 39										16 11							
Blackridge..... d	15 14					15 42										16 15							
Caldercruix..... d	15 21					15 49										16 21							
Drumgelloch..... d	15 24		15 31			15 52		16 03								16 25		16 34					
<b>Airdrie</b> ..... d	15 29		15 35		15 46	15 57		16 07								16 16		16 29		16 37			16 46
Coatdyke..... d			15 37		15 48			16 09								16 18		16 39		16 48			
Coatbridge Sunnyside..... d	15 32		15 40		15 51	16 01		16 12								16 21		16 33		16 42			16 51
Blairhill..... d			15 42		15 53			16 14								16 23		16 34		16 44			16 53
Easterhouse..... d			15 46		15 57			16 18								16 27		16 38		16 48			16 57
Garrowhill..... d			15 49		16 00			16 21								16 30		16 41		16 51			17 00
Shettleston..... d	15 44				16 02			16 12								16 32		16 44					17 02
Camtyne..... d	15 46				16 04			16 15								16 34		16 46					17 04
<b>Cumbernauld</b> ..... d						15 19																	
Greenfaulds..... d						15 21																	
<b>Springburn</b> ..... d				15 52												16 24							16 52
Barnhill..... d				15 53												16 25							16 53
Alexandra Parade..... d				15 56												16 28							16 56
Duke Street..... d				15 58												16 30							16 58
Bellgrove..... d	15 49			16 00		16 08		16 18								16 32		16 38		16 50			17 00
High Street..... d	15 52		15 56	16 02		16 10		16 20		16 28						16 34		16 40		16 52		16 58	17 02
<b>Glasgow Queen St LL 100</b> ..... a	15 54		15 58	16 04		16 12		16 22		16 30						16 36		16 42		16 54		17 00	17 04
d	15 55		16 02	16 06		16 12		16 25		16 32						16 37		16 42		16 55		17 02	17 06
Charing Cross..... d	15 58		16 05	16 09		16 15		16 28		16 35						16 39		16 45		16 58		17 04	17 09
Argyle Street..... 225 d		15 55		16 07		16 21		16 26								16 37		16 49		16 55			17 07
<b>Glasgow Central LL 165</b> ..... 225 a		15 57		16 09		16 22		16 27								16 39		16 51		16 56			17 09
d		15 58		16 09		16 23		16 28								16 39		16 52		16 57			17 09
Anderston..... 225 d		15 59		16 11		16 24		16 29								16 41		16 53		16 59			17 11
Exhibition Centre..... 225 d		16 02		16 13		16 26		16 32								16 43		16 55		17 01			17 13
<b>Partick</b> ..... 225 d	16 02	16 05	16 10	16 13	16 16	16 19	16 30	16 32	16 35	16 40						16 43	16 46	16 49	16 59	17 02	17 05	17 09	17 13
Hyndland..... d	16 04	16 08	16 12	16 15	16 19	16 22	16 32	16 34	16 38	16 42						16 45	16 49	16 52	17 01	17 04	17 07	17 11	17 15
Jordanhill..... d				16 17				16 34								16 47		17 03					17 17
Scotstounhill..... d				16 20				16 36								16 50		17 05					17 20
Garscadden..... d				16 22				16 38								16 52		17 08					17 22
Yoker..... d				16 25				16 41								16 55		17 10					17 25
Clydebank..... d				16 27				16 43								16 57		17 12					17 27
Annesland..... d	16 07	16 11		16 22	16 25		16 37	16 41								16 52	16 55		17 07	17 11			17 22
Westerton..... d	16 10	16 14		16 25	16 28		16 40	16 44								16 55	16 58		17 10	17 14			17 25
Bearsden..... d	16 13			16 27			16 43									16 57		17 13					17 27
Hillfoot..... d	16 15			16 29			16 45									16 59		17 15					17 29
<b>Milngavie</b> ..... a	16 18			16 33			16 48									17 03		17 18					17 33
Drumchapel..... d		16 16				16 30		16 46								17 00		17 16					17 30
Drumry..... d		16 18				16 32		16 48								17 02		17 18					17 32
Singer..... d		16 21				16 35		16 51								17 05		17 21					17 35
<b>Dalmeir</b> ..... 227 a		16 23	16 20	16 30		16 37	16 47		16 53	16 50						17 00		17 07	17 16				17 37
d		16 21	16 30			16 38			16 51							17 01		17 08					17 38
Kilpatrick..... d			16 33													17 03							17 33
Bowling..... d			16 36													17 06							17 36
Dumbarton East..... d		16 29	16 40		16 46			16 59								17 11		17 16					17 46
Dumbarton Central..... 227 d		16 31	16a43		16 49			17 01		17 06	17a14					17 19		17 19					17 49
Dalreoch..... d		16 32			16 50			17 02								17 20		17 20					17 50
Renton..... d					16 53											17 23							17 53
Alexandria..... d					16 56											17 26							17 56
<b>Balloch</b> ..... a					17 00											17 30							18 00
Cardross..... d			16 37					17 07															17 36
Craigendoran..... d			16 43					17 12															17 41
<b>Helensburgh Central</b> ..... a			16 46					17 16															17 44
Helensburgh Upper..... 227 a								17 20															

A From Motherwell  
B From Larkhall  
C From Whifflet  
D From Glasgow Queen Street to Oban

Table T226-F

**Saturdays**

15 December to 18 May

**Edinburgh, Bathgate, Airdrie, Cumbernauld and Springburn - Glasgow - Milngavie, Dalmuir, Balloch and Helensburgh**

	SR	SR	SR	SR	SR	SR	SR	SR	SR	SR	SR	SR	SR	SR	SR	SR	SR	SR	SR	SR	SR	SR	SR	SR
			A			B			C		C		B		◇	D	◇	E		A			B	
<b>Edinburgh</b> 228,230 d	16 07		16 21						16 40		16 55									17 09		17 20		
Haymarket 228,230 d	16 12		16 26						16 47		17 00									17 13		17 27		
Edinburgh Park 230 d	16 19		16 32						16 51		17 05									17 18		17 34		
Uphall d	16 28		16 40						16 59		17 13									17 27		17 42		
Livingston North d	16 32		16 44						17 03		17 17									17 30		17 45		
<b>Bathgate</b> a	16 36		16 49						17 07		17 22									17 35		17 50		
d	16 37		16 49						17 08		17 22									17 35		17 50		
Armadale d	16 41								17 12											17 39				
Blackridge d	16 45								17 15											17 43				
Caldercruix d	16 51								17 22											17 49				
Drumgelloch d	16 55		17 02						17 25		17 35									17 53		18 02		
<b>Airdrie</b> d	16 59		17 05			17 16			17 29		17 38		17 46							17 57		18 06		
Coatdyke d			17 07			17 18					17 40		17 48									18 08		
Coatbridge Sunnyside d	17 03		17 10			17 21			17 33		17 43		17 51							18 01		18 10		
Blairhill d			17 12			17 23					17 45		17 53									18 13		
Easterhouse d			17 16			17 27					17 49		17 57									18 17		
Garrowhill d			17 19			17 30					17 52		18 00									18 19		
Shettleston d	17 14					17 32			17 44				18 02							18 12				
Camtyne d	17 16					17 34			17 46				18 04							18 14				
<b>Cumbernauld</b> d	16 19																			17 19				
Greenfaulds d	16 21																			17 21				
<b>Springburn</b> d					17 22								17 52											18 22
Barnhill d					17 23								17 53											18 23
Alexandra Parade d					17 26								17 56											18 26
Duke Street d					17 28								17 58											18 28
Bellgrove d	17 20		17 30		17 38				17 50		18 00		18 08							18 18		18 30		
High Street d	17 22		17 26	17 32	17 40				17 52		17 59	18 02	18 10							18 20		18 26	18 32	
<b>Glasgow Queen St LL 10</b> a	17 24		17 28	17 34	17 42				17 54		18 01	18 04	18 12							18 22		18 28	18 34	
d	17 25		17 32	17 36	17 42				17 55		18 03	18 06	18 12							18 25		18 32	18 37	
Charing Cross d	17 28		17 35	17 39	17 45				17 58		18 05	18 09	18 15							18 28		18 35	18 39	
Argyle Street 225 d	17 19		17 24		17 37				17 49		17 55		18 07							18 21		18 26		18 37
<b>Glasgow Central LL 15</b> a	17 20		17 25		17 39				17 51		17 57		18 09							18 22		18 27		18 39
d	17 21		17 26		17 39				17 51		17 57		18 09							18 23		18 28		18 39
Anderston 225 d	17 22		17 28		17 41				17 53		17 59		18 11							18 24		18 30		18 41
Exhibition Centre 225 d	17 25		17 32		17 43				17 55		18 01		18 13							18 26		18 32		18 43
<b>Partick</b> 225 d	17 29	17 32	17 35	17 39	17 43	17 46	17 49		17 58	18 02	18 05	18 10	18 13	18 16	18 19				18 30	18 32	18 35	18 40	18 43	18 47
Hyndland B d	17 31	17 34	17 38	17 42	17 45	17 49	17 52		18 01	18 04	18 07	18 12	18 15	18 19	18 22				18 32	18 35	18 38	18 42	18 45	18 49
Jordanhill d	17 33				17 47				18 03				18 17							18 34				18 47
Scotstounhill d	17 36				17 50				18 05				18 20							18 36				18 50
Garscadden d	17 38				17 52				18 07				18 22							18 38				18 52
Yoker d	17 40				17 55				18 10				18 25							18 41				18 55
Clydebank d	17 42				17 57				18 12				18 27							18 43				18 57
Annesland d	17 37	17 41			17 52	17 55			18 07	18 11			18 22	18 25						18 38	18 41			18 52
Westerton d	17 40	17 44			17 55	17 58			18 10	18 14			18 25	18 28						18 41	18 44			18 55
Bearsden d	17 43				17 57				18 13				18 27							18 43				18 57
Hillfoot d	17 45				17 59				18 15				18 29							18 45				18 59
<b>Milngavie</b> a	17 48				18 03				18 18				18 33							18 49				19 03
Drumchapel d		17 46			18 00				18 16				18 30								18 46			
Drumry d		17 48			18 02				18 18				18 32								18 48			
Singer d		17 51			18 05				18 21				18 35								18 51			
<b>Dalmuir</b> 227 a	17 46		17 53	17 50	18 00	18 07			18 16		18 23	18 20	18 30							18 47		18 53	18 50	19 01
d			17 51	18 00	18 08						18 23	18 21	18 30							18 47		18 53	18 50	19 01
Kilpatrick d				18 03									18 33											19 04
Bowling d				18 06									18 36											19 07
Dumbarton East d			17 59	18 10	18 16						18 29	18 40		18 45									18 59	19 11
Dumbarton Central 227 d			18 01	18a13	18 19						18 31	18a43	18 47	18 50	18 50								19 01	19a14
Dalreoch d			18 02		18 20						18 32		18 48										19 02	
Renton d					18 23								18 51											19 07
Alexandria d					18 26								18 54											19 13
<b>Balloch</b> a					18 30								18 58											19 16
Cardross d			18 07								18 37													19 07
Craigendoran d			18 13								18 43													19 13
<b>Helensburgh Central</b> a			18 16								18 46													19 16
Helensburgh Upper 227 a															19 04	19 04								

A From Whifflet D until 23 March. From Glasgow Queen Street to Oban E from 30 March. From Glasgow Queen Street to Oban  
 B From Larkhall  
 C From Motherwell

Table T226-F

Saturdays

15 December to 18 May

Edinburgh, Bathgate, Airdrie, Cumbernauld and Springburn - Glasgow - Milngavie, Dalmeir, Balloch and Helensburgh

	SR	SR A	SR	SR A	SR	SR B	SR	SR	SR	SR C	SR	SR	SR B	SR A	SR A	SR	SR	SR	SR	SR				
Edinburgh	228,230	d	17 39		17 54			18 07		18 25					18 40		18 48	19 08						
Haymarket	228,230	d	17 43		17 59			18 12		18 30					18 46		18 53	19 12						
Edinburgh Park	230	d	17 49		18 05			18 19		18 34					18 50		18 58	19 19						
Uphall		d	17 57		18 13			18 27		18 42					18 58		19 06	19 27						
Livingston North		d	18 01		18 16			18 31		18 46					19 02		19 10	19 30						
Bathgate		a	18 05		18 21			18 35		18 50					19 06		19 14	19 35						
		d	18 06		18 21			18 36		18 51					19 07		19 19	19 19						
Armadale		d	18 10					18 40							19 11		19 23							
Blackridge		d	18 13					18 44							19 14		19 27							
Caldercruix		d	18 20					18 50							19 21		19 33							
Drumgelloch		d	18 23		18 34			18 54		19 03					19 24		19 37							
Airdrie	18 16	d	18 28		18 37		18 46	18 58		19 07			19 16		19 29		19 40							
Coatdyke	18 18	d			18 39		18 48			19 09			19 18		19 31		19 42							
Coatbridge Sunnyside	18 21	d	18 31		18 42		18 51	19 02		19 11			19 21		19 32		19 44							
Blairhill	18 23	d			18 44		18 53			19 14			19 23		19 35		19 46							
Easterhouse	18 27	d			18 48		18 57			19 18			19 27		19 39		19 50							
Garrowhill	18 30	d			18 51		19 00			19 20			19 30		19 42		19 53							
Shettleston	18 32	d	18 43				19 02	19 13					19 32		19 44		19 55							
Carntyne	18 34	d	18 45				19 04	19 15					19 34		19 46		19 57							
Cumbernauld		d								18 18														
Greenfaulds		d								18 20														
Springburn		d					18 53						19 24							19 53				
Barnhill		d					18 54						19 25							19 54				
Alexandra Parade		d					18 57						19 28							19 57				
Duke Street		d					18 59						19 30							19 59				
Bellgrove	18 38	d	18 48		19 01		19 08	19 19					19 32		19 38		19 49			20 01				
High Street	18 40	d	18 51		18 58		19 10	19 21		19 28			19 34		19 40		19 51		19 59	20 03				
Glasgow Queen St LL 10	18 42	a	18 53		19 00		19 12	19 23		19 30			19 36		19 42		19 53		20 01	20 05				
	18 42	d	18 55		19 02		19 13	19 23		19 33			19 37		19 42		19 55		20 01	20 06				
Charing Cross	18 45	d	18 58		19 06		19 16	19 25		19 36			19 39		19 45		19 58		20 05	20 08				
Argyle Street	225	d	18 50		18 55		19 09		19 22	19 26			19 38		19 50		19 55							
Glasgow Central LL 15	225	a	18 51		18 57		19 10		19 23	19 27			19 39		19 51		19 56							
	225	d	18 52		18 57		19 11		19 24	19 28			19 40		19 52		19 57							
Anderston	225	d	18 53		18 59		19 12		19 26	19 29			19 41		19 53		19 59							
Exhibition Centre	225	d	18 55		19 01		19 14		19 28	19 32			19 43		19 55		20 01							
Partick	225	d	18 50	18 59	19 02		19 05	19 10	19 13	19 18	19 20	19 29	19 32	19 35	19 41		19 43	19 47	19 50	19 59	20 02	20 05	20 09	20 12
Hyndland B		d	18 52	19 01	19 04		19 07	19 13	19 15	19 20	19 23	19 31	19 34	19 38	19 43		19 46	19 49	19 52	20 01	20 04	20 07	20 12	20 15
Jordanhill		d					19 17			19 36			19 48		20 03									20 17
Scotstounhill		d					19 20			19 39			19 50		20 05									20 19
Garscadden		d					19 22			19 41			19 52		20 07									20 22
Yoker		d					19 25			19 43			19 55		20 10									20 24
Clydebank		d					19 27			19 45			19 57		20 12									20 26
Anniesland	18 55	d	19 08		19 11		19 23	19 26	19 34		19 41		19 52	19 55		20 07	20 11							
Westerton	18 58	d	19 11		19 14		19 26	19 29	19 40		19 44		19 55	19 58		20 10	20 14							
Bearsden		d	19 14				19 28		19 42				19 57		20 13									
Hillfoot		d	19 16				19 30		19 44				19 59		20 15									
Milngavie		a	19 19				19 34		19 48				20 03		20 18									
Drumchapel	19 00	d			19 16			19 31		19 46					20 00		20 16							
Drumry	19 02	d			19 18			19 33		19 48					20 02		20 18							
Singer	19 05	d			19 21			19 36		19 51					20 05		20 21							
Dalmeir	227	a	19 07	19 16		19 23	19 21	19 30		19 38		19 49	19 53	19 53		20 00	20 07	20 16		20 23	20 22			20 30
		d	19 08				19 22	19 30		19 39			19 53		20 00		20 08				20 23			20 30
Kilpatrick		d					19 33						20 03											20 33
Bowling		d					19 36						20 06											20 36
Dumbarton East	19 16	d				19 29	19 40		19 46				20 10		20 16									20 40
Dumbarton Central	227	d	19 19			19 31	19a43		19 49				20 02		20a13		20 19							20a43
Dalroch	19 20	d				19 33			19 52				20 04											20 35
Renton	19 23	d						19 55							20 25									
Alexandria	19 26	d						19 57							20 27									
Balloch	19 30	a						20 02							20 32									
Cardross		d					19 38						20 09											20 40
Craigendoran		d					19 43						20 14											20 45
Helensburgh Central		d					19 46						20 17											20 49
Helensburgh Upper	227	a																						

A From Motherwell

B From Larkhall

C From Whifflet

**Table T226-F**

**Saturdays**

15 December to 18 May

**Edinburgh, Bathgate, Airdrie, Cumbernauld and  
Springburn - Glasgow - Milngavie, Dalmeir,  
Balloch and Helensburgh**

	SR A	SR	SR	SR B	SR A	SR	SR	SR	SR C	SR C	SR A	SR	SR	SR	SR B	SR A	SR	SR	SR C	SR C	SR A		
<b>Edinburgh</b> 228,230 d								19 22	19 40									19 54	20 09			20 22	
Haymarket 228,230 d								19 27	19 45									19 58	20 14			20 26	
Edinburgh Park 230 d								19 32	19 51									20 03	20 19			20 32	
Uphall d								19 40	19 59									20 12	20 27			20 41	
Livingston North d								19 44	20 03									20 15	20 30			20 44	
<b>Bathgate</b> a								19 48	20 07									20 20	20 35			20 49	
Armadale d								19 50										20 21				20 49	
Blackridge d								19 54										20 25				20 53	
Caldercruix d								19 57										20 28				20 57	
Drumgelloch d								20 04										20 35				21 03	
<b>Airdrie</b> d	19 46							20 07										20 38				21 07	
Coatdyke d	19 48							20 17										20 48				21 16	
Coatbridge Sunnyside d	19 51							20 21										20 50				21 18	
Blairhill d	19 53							20 24										20 52				21 21	
Easterhouse d	19 57							20 28										20 59				21 27	
Garrowhill d	20 00							20 30										21 01				21 30	
Shettleston d	20 02							20 33										21 04				21 32	
Carntyne d	20 04							20 35										21 06				21 34	
<b>Cumbernauld</b> d		19 19																	20 19				
Greenfaulds d		19 21																	20 21				
<b>Springburn</b> d								20 24										20 54				21 23	
Barnhill d								20 25										20 55				21 24	
Alexandra Parade d								20 28										20 58				21 27	
Duke Street d								20 30										21 00				21 29	
Bellgrove d	20 08							20 32	20 39									21 02	21 09			21 31	
High Street d	20 10							20 35	20 41									21 04	21 12			21 33	
<b>Glasgow Queen St LL 100</b> a	20 12							20 37	20 43									21 06	21 14			21 35	
Charing Cross d	20 12							20 40	20 48									21 09	21 19			21 47	
Argyle Street 225 d	20 08	20 21	20 25	20 39				20 52		20 59	21 09				21 21	21 26	21 37					21 50	
<b>Glasgow Central LL 15</b> 225 a	20 09	20 23	20 27	20 41				20 54		21 00	21 10				21 23	21 27	21 39					21 51	
Anderston 225 d	20 10	20 23	20 28	20 41				20 54		21 01	21 11				21 23	21 28	21 39					21 52	
Exhibition Centre 225 d	20 11	20 25	20 30	20 43				20 56		21 02	21 12				21 24	21 29	21 41					21 53	
<b>Partick</b> 225 d	20 13	20 27	20 32	20 45				20 58		21 04	21 14				21 26	21 32	21 43					21 55	
Hyndland 225 d	20 17	20 30	20 35	20 48	20 51	20 55	21 01	21 08	21 18	21 21	21 25				21 30	21 35	21 46	21 49				21 54	
Jordanhill d	20 19	20 22	20 32	20 38	20 50	20 53	21 03	21 10	21 20	21 24	21 28				21 32	21 38	21 49	21 52				21 56	
Scotstounhill d		20 34			20 55			21 05		21 26					21 34		21 54					22 03	
Garscadden d		20 37			20 58			21 08		21 28					21 37		21 56					22 05	
Yoker d		20 39			21 00			21 10		21 31					21 39		21 59					22 08	
Clydebank d		20 41			21 03			21 12		21 33					21 41		22 01					22 10	
Anniesland d		20 43			21 05			21 14		21 35					21 43		22 03					22 12	
Westerton d	20 22	20 25	20 41	20 53	21 00			21 13	21 23	21 31					21 41	21 52						21 59	
Bearsden d	20 25	20 28	20 44	20 56	21 03			21 16	21 26	21 34					21 44	21 55						22 02	
Hillfoot d	20 27				20 59			21 28		21 30					21 57								22 27
<b>Milngavie</b> a	20 29				21 01			21 30		21 34					21 59								22 29
Drumchapel d	20 33				21 04			21 34							22 03								22 33
Drumry d		20 30	20 46		21 06			21 18		21 36					21 46								22 04
Singer d		20 32	20 48		21 08			21 20		21 38					21 48								22 06
<b>Dalmeir</b> 227 a		20 35	20 51		21 10			21 23		21 41					21 51								22 09
Kilpatrick d		20 37	20 47	20 53	21 08	21 13		21 18		21 25					21 38	21 43							22 06
Bowling d		20 38			21 08	21 14				21 39	21 44				21 47	21 53							22 07
Dumbarton East d					21 11					21 41													22 09
Dumbarton Central 227 d					21 14					21 44													22 12
Dalroch d		20 46			21 18	21 23				21 49	21 54												22 17
Renton d		20 51			21 21	21 26				21 51	21 56												22 21
Alexandria d		20 53			21 23	21 28				21 53	21 58												22 24
Balloch a		20 56			21 26					21 56													22 26
Cardross d		20 58			21 28					21 58													22 25
Craigendoran d		21 03			21 33					22 03													22 27
Helensburgh Central 227 a																							22 32
Helensburgh Upper d																							22 31
																							22 38
																							22 42

A From Larkhall

B From Whifflet

C From Motherwell

Please check the 'Additional Notes to Individual Tables' section for any other general notes that apply to this Table



Table T226-F

**Saturdays**

15 December to 18 May

**Edinburgh, Bathgate, Airdrie, Cumbernauld and Springburn - Glasgow - Milngavie, Dalmeir, Balloch and Helensburgh**

	SR	SR	SR	SR	SR	SR	SR	SR	SR	SR	SR	SR	SR	SR	SR	SR	SR	SR	SR	SR	SR	SR	SR	SR	SR	SR	SR	SR											
				A	B				C	C	B			A		B																							
<b>Edinburgh</b> 228,230 d	20	54							21	21					21	50						22	23	22	51	23	10	23	40	23	52								
Haymarket 228,230 d	20	58							21	26					21	55						22	27	22	55	23	14	23	44	23	57								
Edinburgh Park 230 d	21	03							21	32					21	59						22	32	23	00	23	19	23	49	00	02								
Uphall d	21	11							21	40					22	07						22	40	23	08	23	27	23	57	00	10								
Livingston North d	21	14							21	44					22	11						22	44	23	11	23	30	00	01	00	14								
<b>Bathgate</b> a	21	19							21	48					22	15						22	48	23	16	23	35	00	05	00	18								
d	21	19							21	49					22	19						22	49	23	17	23	36												
Armadale d	21	23							21	53					22	23						22	53	23	21	23	40												
Blackridge d	21	27							21	57					22	27						22	57	23	25	23	43												
Caldercruix d	21	33							22	03					22	33						23	03	23	31	23	50												
Drumgelloch d	21	37							22	07					22	37						23	07	23	35	23	53												
<b>Airdrie</b> d	21	46							22	16					22	46						23	22	23	39	23a56													
Coatdyke d	21	48							22	18					22	48						23	25	23	41														
Coatbridge Sunnyside d	21	51							22	21					22	51						23	28	23	43														
Blairhill d	21	53							22	23					22	53						23	31	23	46														
Easterhouse d	21	57							22	27					22	57						23	35	23	50														
Garrowhill d	22	00							22	30					23	00						23	38	23	52														
Shettleston d	22	02							22	32					23	02						23	41	23	55														
Carntyne d	22	04							22	34					23	04						23	44	23	57														
<b>Cumbernauld</b> d			21	21																	22	21																	
Greenfaulds d			21	23																	22	23																	
<b>Springburn</b> d	21	54							22	24					22	54						23	24									23	54						
Barnhill d	21	55							22	25					22	55						23	25										23	55					
Alexandra Parade d	21	58							22	28					22	58						23	28											23	58				
Duke Street d	22	00							22	30					23	00						23	30											00	03				
Bellgrove d	22	02	22	08					22	32	22	38			23	02	23	08				23	32			23	48	00	01					00	05				
High Street d	22	04	22	11					22	34	22	41			23	04	23	11				23	34			23	51	00	02					00	07				
<b>Glasgow Queen St LL 160</b> a	22	06	22	13					22	36	22	43			23	06	23	13				23	36			23	53	00	04					00	09				
d	22	09	22	17					22	39	22	47			23	09	23	17				23	37			23	54	00	05					00	10				
Charing Cross d	22	15	22	20					22	46	22	50			23	15	23	20				23	39			23	57	00	07					00	12				
Argyle Street 225 d			22	20	22	26	22	37							22	49	22	55	23	07		23	22	23	26									23	38				
<b>Glasgow Central LL 165</b> 225 a			22	22	22	27	22	39							22	51	22	56	23	08		23	24	23	27										23	39			
d			22	22	22	28	22	39							22	51	22	57	23	09		23	24	23	28											23	40		
Anderston 225 d			22	24	22	29	22	41							22	53	22	58	23	10		23	25	23	29											23	41		
Exhibition Centre 225 d			22	26	22	32	22	43							22	55	23	01	23	12		23	27	23	32											23	43		
<b>Partick</b> 225 d	22	19	22	24	22	29	22	35	22	46					22	50	22	54	23	04	23	16	23	19	23	24	23	31	23	35						23	43		
Hyndland B d	22	22	22	26	22	32	22	38	22	49					22	52	22	56	23	01	23	07	23	18	23	22	23	26	23	33	23	38				23	46		
Jordanhill d	22	24		22	34				22	54					23	03						23	24														23	48	
Scotstounhill d	22	26		22	36				22	57					23	05						23	26														23	50	
Garscadden d	22	29		22	38				22	59					23	08						23	29			23a39											23	53	
Yoker d	22	31		22	41				23	01					23	10						23	31														23	55	
Clydebank d	22	33		22	43				23	03					23	12						23	34														23	57	
Annieisland d	22	29		22	41	22	52		22	59					23	10	23	21				23	29			23	41										23	52	
Westerton d	22	32		22	44	22	55		23	02					23	13	23	24				23	32			23	44										23	55	
Bearsden d				22	57										23	27																					23	58	
Hillfoot d				22	59										23	29																					00	01	
<b>Milngavie</b> a				23	03										23	33																					00	03	
Drumchapel d	22	35		22	46				23	05					23	15						23	35			23	46										00	12	
Drumry d	22	37		22	48				23	07					23	17						23	37			23	48											00	14
Singer d	22	39		22	51				23	09					23	20						23	39			23	51											00	16
<b>Dalmeir</b> 227 a	22	36	22	42	22	47	22	53							23	06	23</																						

Table T226-F

Sundays

9 December to 12 May

**Edinburgh, Bathgate, Airdrie, Cumbernauld and Springburn - Glasgow - Milngavie, Dalmuir, Balloch and Helensburgh**

	SR	SR	SR	SR	SR	SR	SR	SR	SR	SR	SR	SR	SR	SR	SR	SR	SR	SR	SR	SR	SR	SR	SR	SR						
	A	B	A	A	C	A	A	C							D	D		D	E	◇	F		D	D	SR					
<b>Edinburgh</b> ..... 228,230 d																									08 38	09 05				
Haymarket ..... 228,230 d																									08 42	09 09				
Edinburgh Park ..... 230 d				00 02																					08 48	09 16				
Uphall ..... d				00 10																					09 01	09 29				
Livingston North ..... d				00 01	00 14																				09 04	09 32				
<b>Bathgate</b> ..... a				00 05	00 18																				09 09	09 37				
Armadale ..... d														08 06											09 09	09 37				
Blackridge ..... d														08 10											09 13	09 41				
Caldercruix ..... d														08 14											09 17	09 45				
Drumgelloch ..... d														08 20											09 23	09 51				
<b>Airdrie</b> ..... d														08 24											09 27	09 55				
Coatdyke ..... d													07 57	08 27					08 57						09 30	09 58				
Coatbridge Sunnyside ..... d													07 59	08 29					08 59						09 32	10 00				
Blairhill ..... d													08 02	08 32					09 02						09 35	10 03				
Easterhouse ..... d													08 05	08 35					09 05						09 37	10 06				
Garrowhill ..... d													08 09	08 39					09 09						09 41	10 10				
Shettleston ..... d													08 11	08 41					09 11						09 44	10 12				
Camtyne ..... d													08 14	08 44					09 14						09 46	10 15				
<b>Cumbernauld</b> ..... d													08 16	08 46					09 16						09 48	10 17				
Greenfaulds ..... d																														
<b>Springburn</b> ..... d																														
Barnhill ..... d																														
Alexandra Parade ..... d																														
Duke Street ..... d								00 03																						
Bellgrove ..... d						00 01	00 05					08 19	08 49						09 19						09 52	10 20				
High Street ..... d						00 02	00 07					08 21	08 51						09 21						09 54	10 22				
<b>Glasgow Queen St LL 10</b> ..... a						00 04	00 09					08 23	08 53						09 23						09 56	10 24				
Charing Cross ..... d						00 05	00 10					08 24	08 54						09 24						09 56	10 25				
Argyle Street ..... 225 d						00 07	00 12					08 27	08 57						09 27						09 58	10 27				
<b>Glasgow Central LL 15</b> ..... 225 a																														
Anderston ..... 225 d															09 04	09 15														
Exhibition Centre ..... 225 d															09 08	09 18														
<b>Partick</b> ..... 225 d						00 02	00 11	00 16				08 31	09 01	09 12	09 22	09 31	09 42	09 52							10 02	10 12	10 23	10 31		
Hyndland B ..... d						00 03	00 13	00 18				08 34	09 04	09 16	09 24	09 34	09 45	09 54							10 05	10 15	10 25	10 34		
Jordanhill ..... d								00 24											09 26								10 27			
Scotstounhill ..... d								00 26											09 29								10 30			
Garscadden ..... d						00a17	00a28												09 31								10 32			
Yoker ..... d								08 34											09 34								10 34			
Clydebank ..... d								08 36											09 36								10 36			
Anniebank ..... d						00 06						08 37	09 07	09 19					09 37	09 48					10 08	10 18	10 37			
Westerton ..... d						00 09						08 40	09 10	09 22					09 40	09 51					10 11	10 21	10 40			
Bearsden ..... d																			09 25								10 25			
Hillfoot ..... d		00 01																	09 27								10 27			
<b>Milngavie</b> ..... a		00 03																	09 30								10 30			
Drumchapel ..... d						00 12						08 42	09 12						09 42							10 13	10 42			
Drumry ..... d						00 14						08 44	09 14						09 44							10 15	10 44			
Singer ..... d						00 16						08 47	09 17						09 47							10 18	10 47			
<b>Dalmuir</b> ..... 227 a						00 19						08 39	08 49	09 09	09 19				09 39	09 49						10 09	10 20	10 39	10 49	
Kilpatrick ..... d						00 20						08 40	08 50	09 10	09 20				09 40	09 50						10 10	10 16	10 21	10 40	10 50
Bowling ..... d						00 03						08 42	09 12						09 42								10 12	10 43		
Dumbarton East ..... d						00 06						08 45	09 15						09 45								10 15	10 46		
Dumbarton Central ..... 227 d						00 11	00 28					08 50	08 58	09 20	09 28				09 50	09 58						10 20	10 28	10 50	10 58	
Dalreoch ..... d						00 13	00 31					08 52	09 00	09 22	09 30				09 52	10 00						10 22	10 26	10 30	10 52	11 00
Renton ..... d						00 15	00 32					08 53	09 01	09 23	09 31				09 53	10 01						10 23	10 32	10 54	11 01	
Alexandria ..... d						00 18						08 56	09 26						09 56							10 26	10 57			
<b>Balloch</b> ..... a						00 20						08 59	09 29						09 59							10 29	10 59			
Cardross ..... d	00 01					00 25						09 03	09 33						10 03							10 33	11 03			
Craigendoran ..... d	00 07					00 37						09 06	09 36						10 06							10 37	11 06			
Helensburgh Central ..... a	00 10					00 42						09 11	09 41						10 11							10 42	11 11			
Helensburgh Upper ..... 227 a						00 46						09 15	09 45						10 15							10 46	11 15			

A not 9 December. From Edinburgh      D From Motherwell  
 B not 9 December. From Larkhall      E From Larkhall. Forms tight booked connection  
 C not 9 December. From Springburn      out of 2C26.      F From Glasgow Queen Street to Oban

Table T226-F

**Sundays**

9 December to 12 May

**Edinburgh, Bathgate, Airdrie, Cumbernauld and Springburn - Glasgow - Milngavie, Dalmeir, Balloch and Helensburgh**

	SR	SR	SR	SR	SR		SR	SR	SR	SR	SR	SR	SR	SR	SR	SR	SR	SR	SR	SR	SR	SR	SR	SR				
	A	B		A	A		A	C		A	D	H	A	A		E		A	A		A	F		SR				
Edinburgh	228,230	d	09 38				10 06			10 40								11 40						12 41				
Haymarket	228,230	am	09 42				10 10			10 44								11 44						12 45				
Edinburgh Park	230	d	09 47				10 15			10 49								11 49						12 50				
Uphall		d	10 00				10 28			10 57								11 57						12 58				
Livingston North		d	10 03				10 31			11 00								12 00						13 01				
Bathgate		a	10 08				10 36			11 05								12 05						13 06				
		d	10 08				10 36			11 06								12 06						13 06				
Armadale		d	10 12				10 40			11 10								12 10						13 10				
Blackridge		d	10 16				10 44			11 14								12 14						13 14				
Caldercruix		d	10 22				10 50			11 20								12 20						13 20				
Drumgelloch		d	10 26				10 54			11 24								12 24						13 24				
Airdrie		d	10 29				10 57			11 27								12 27						13 27				
Coatdyke		d	10 31				10 59			11 29								12 29						13 29				
Coatbridge Sunnyside		d	10 34				11 02			11 32								12 32						13 32				
Blairhill		d	10 36				11 05			11 35								12 35						13 35				
Easterhouse		d	10 40				11 09			11 39								12 39						13 39				
Garrowhill		d	10 43				11 11			11 41								12 41						13 41				
Shettleston		d	10 45				11 14			11 44								12 44						13 44				
Camtyne		d	10 47				11 16			11 46								12 46						13 46				
Cumbernauld		d																										
Greenfaulds		d																										
Springburn		d																										
Barnhill		d																										
Alexandra Parade		d																										
Duke Street		d																										
Bellgrove		d					10 51			11 19								12 19						13 49				
High Street		d					10 53			11 21								12 21						13 51				
Glasgow Queen St LL 10		am					10 55			11 23								12 23						13 53				
		d					10 55			11 24								12 24						13 54				
Charing Cross		d					10 57			11 27								12 27						13 57				
Argyle Street	225	d	10 28	10 43		10 58	11 14			11 30	11 43		11 58			12 15		12 28			12 43		12 58	13 14	13 32	13 43		
Glasgow Central LL 16	225	a	10 29	10 44		10 59	11 15			11 31	11 44		12 00			12 16		12 29			12 44		13 00	13 16	13 34	13 44		
		d	10 34	10 45		11 04	11 16			11 34	11 45		12 04			12 16		12 34			12 45		13 04	13 16	13 34	13 45		
Anderston	225	d	10 35	10 46		11 06	11 17			11 35	11 46		12 05			12 18		12 35			12 46		13 05	13 18	13 36	13 46		
Exhibition Centre	225	d	10 37	10 48		11 08	11 19			11 37	11 48		12 07			12 20		12 37			12 48		13 07	13 20	13 38	13 48		
Partick	225	am	10 42	10 52	11 01	11 12	11 23			11 32	11 42	11 52	12 01	12 12		12 23	12 31	12 42			12 52	13 01	13 12	13 23	13 31	13 42	13 52	14 01
Hyndland B		d	10 45	10 54	11 04	11 15	11 25			11 34	11 45	11 54	12 04	12 15		12 25	12 34	12 45			12 54	13 04	13 15	13 25	13 34	13 45	13 54	14 04
Jordanhill		d		10 56			11 27				11 56							12 27						13 27		13 56		
Scotstounhill		d		10 59			11 29				11 59							12 30						13 30		13 59		
Garscadden		d		11 01			11 31				12 01							12 32						13 32		14 01		
Yoker		d		11 04			11 34				12 04							12 34						13 34		14 04		
Clydebank		d		11 06			11 36				12 06							12 36						13 36		14 06		
Annisland		d	10 48		11 07	11 18				11 37	11 48		12 07	12 18				12 37	12 48				13 07	13 18		13 37	13 48	14 07
Westerton		d	10 51		11 10	11 21				11 40	11 51		12 10	12 21				12 40	12 51				13 10	13 21		13 40	13 51	14 10
Bearsden		d	10 55			11 25				11 55			12 25					12 55					13 25			13 55		
Hillfoot		d	10 57			11 27				11 57			12 27					12 57					13 27			13 57		
Milngavie		a	11 00			11 30				12 00			12 30					13 00					13 30			14 00		
Drumchapel		d		11 12			11 42				12 12							12 42					13 12			14 12		
Drumry		d		11 14			11 44				12 14							12 44					13 14			14 14		
Singer		d		11 17			11 47				12 17							12 47					13 17			14 17		
Dalmeir	227	a	11 09	11 19		11 39			11 49	12 09	12 19							12 39	12 49			13 09	13 19	13 39	13 49	14 09	14 19	
		d	11 10	11 20		11 40			11 50	12 10	12 20			12 34	12 40	12 50			13 10	13 20			13 40	13 50		14 10	14 20	
Kilpatrick		d		11 12			11 42				12 12							12 43					13 12			14 12		
Bowling		d		11 15			11 45				12 15							12 46					13 15			14 15		
Dumbarton East		d		11 20	11 28		11 50		11 58	12 20	12 28							12 50	12 58			13 20	13 28	13 50	13 58	14 20	14 28	
Dumbarton Central	227	d		11 22	11 30		11 52		12 00	12 22	12 30			12 47	12 52	13 00			13 22	13 30			13 52	14 00		14 22	14 30	
Dalreoch		d		11 23	11 31		11 53		12 01	12 23	12 31							12 54	13 01			13 23	13 31	13 54	14 01		14 23	14 31
Renton		d		11 26			11 56			12 26								12 57					13 26			14 26		
Alexandria		d		11 29			11 59			12 29								12 59					13 29			14 29		
Balloch		a		11 33			12 03			12 33								13 03					13 33			14 33		
Cardross		d		11 36			12 06			12 36								13 06					13 36			14 36		
Craigendoran		d		11 41			12 11			12 41								13 11					13 41			14 41		
Helensburgh Central		a		11 45			12 15			12 45								13 15					13 45			14 45		
Helensburgh Upper	227	a																										

Table T226-F

Sundays

9 December to 12 May

Edinburgh, Bathgate, Airdrie, Cumbernauld and Springburn - Glasgow - Milngavie, Dalmuir, Balloch and Helensburgh

Table with columns for routes (e.g., Edinburgh, Bathgate, Airdrie, Cumbernauld, Springburn, Glasgow, Milngavie, Dalmuir, Balloch, Helensburgh) and corresponding times. Includes route codes like SR A, SR B, SR C, SR D.

A From Motherwell B From Larkhall. Forms tight booked connection out of 2C50. C From Larkhall. Forms tight booked connection out of 2C52. D From Larkhall. Forms tight booked connection out of 2C54.

**Table T226-F**

**Sundays**

9 December to 12 May

**Edinburgh, Bathgate, Airdrie, Cumbernauld and Springburn - Glasgow - Milngavie, Dalmeir, Balloch and Helensburgh**

	SR	SR	SR	SR	SR	SR	SR	SR	SR	SR	SR	SR	SR	SR	SR	SR	SR	SR	SR	SR	SR	SR	SR	SR	
	A	B		A	◇ C H	A			A	D		A	A		A	E			A	A		A	F		
<b>Edinburgh</b> 228,230	d		16 40			17 10					17 40				18 09			18 40		19 10					
Haymarket	d		16 44			17 14					17 44				18 13			18 44		19 14					
Edinburgh Park	d		16 49			17 20					17 49				18 20			18 49		19 19					
Uphall	d		16 58			17 28					17 57				18 28			18 57		19 27					
Livingston North	d		17 01			17 31					18 00				18 31			19 00		19 30					
<b>Bathgate</b>	d		17 06			17 36					18 05				18 36			19 05		19 35					
	a		17 06			17 36					18 06				18 36			19 06							
Armadale	d		17 10			17 40					18 10				18 40			19 10							
Blackridge	d		17 14			17 44					18 14				18 44			19 14							
Caldercruix	d		17 20			17 50					18 20				18 50			19 20							
Drumgelloch	d		17 24			17 54					18 24				18 54			19 24							
<b>Airdrie</b>	d		17 27			17 57					18 27				18 57			19 27				19 57			
Coatdyke	d		17 29			17 59					18 29				18 59			19 29				19 59			
Coatbridge Sunnyside	d		17 32			18 02					18 32				19 02			19 32				20 02			
Blairhill	d		17 35			18 05					18 35				19 05			19 35				20 05			
Easterhouse	d		17 39			18 09					18 39				19 09			19 39				20 09			
Garrowhill	d		17 41			18 11					18 41				19 11			19 41				20 11			
Shettleston	d		17 44			18 14					18 44				19 14			19 44				20 14			
Carntyne	d		17 46			18 16					18 46				19 16			19 46				20 16			
<b>Cumbernauld</b>	d																								
Greenfaulds	d																								
<b>Springburn</b>	d																								
Barnhill	d																								
Alexandra Parade	d																								
Duke Street	d																								
Bellgrove	d		17 49			18 19					18 49				19 19			19 49				20 19			
High Street	d		17 51			18 21					18 51				19 21			19 51				20 21			
<b>Glasgow Queen St LL 100</b>	a		17 53			18 23					18 53				19 23			19 53				20 23			
	d		17 54			18 24					18 54				19 24			19 54				20 24			
Charing Cross	d		17 57			18 27					18 57				19 27			19 57				20 27			
Argyle Street	d	17 28	17 43		17 58		18 14																		
<b>Glasgow Central LL 165</b>	a	17 29	17 44		17 59		18 15																		
	d	17 34	17 45		18 04		18 16		18 34	18 46		19 04	19 15		19 34	19 45				20 04	20 15		20 34	20 46	
Anderston	d	17 35	17 46		18 05		18 17																		
Exhibition Centre	d	17 37	17 48		18 07		18 19		18 38	18 49		19 08	19 18		19 38	19 48				20 08	20 18		20 38	20 49	
<b>Partick</b> 225	d	17 42	17 52	18 01	18 12		18 23	18 31		18 42	18 53	19 01	19 12	19 22	19 31	19 42	19 52	20 01			20 12	20 22	20 31	20 42	20 53
Hyndland	d	17 45	17 54	18 04	18 15		18 25	18 34		18 45	18 55	19 04	19 14	19 24	19 34	19 45	19 54	20 04			20 15	20 24	20 34	20 45	20 55
Jordanhill	d	17 56					18 27				18 57				19 26			19 56				20 26			20 57
Scotstounhill	d	17 59					18 29				19 00				19 29			19 59				20 29			20 59
Garscadden	d	18 01					18 31				19 02				19 31			20 01				20 31			21 01
Yoker	d	18 04					18 34				19 05				19 34			20 04				20 34			21 04
Clydebank	d	18 06					18 36				19 07				19 36			20 06				20 36			21 06
Annie'sland	d	17 48		18 07	18 18		18 37		18 48		19 07	19 20		19 37	19 48		20 07			20 18		20 37	20 48		
Westerton	d	17 51		18 10	18 21		18 40		18 51		19 10	19 23		19 40	19 51		20 10			20 21		20 40	20 51		
Bearsden	d	17 55			18 25				18 55		19 25				19 55					20 25			20 55		
Hillfoot	d	17 57			18 27				18 57		19 27				19 57					20 27			20 57		
<b>Milngavie</b>	a	18 00			18 30				19 00		19 31				20 00					20 30			21 00		
Drumchapel	d		18 12				18 42				19 12				19 42			20 12				20 42			
Drumry	d		18 14				18 44				19 14				19 44			20 14				20 44			
Singer	d		18 17				18 47				19 17				19 47			20 17				20 47			
<b>Dalmeir</b> 227	a	18 09	18 19			18 39	18 49			19 10	19 19		19 39	19 49		20 09	20 19				20 39	20 49		21 09	
	d	18 10	18 20		18 36	18 40	18 50			19 11	19 20		19 40	19 50		20 10	20 20				20 40	20 50		21 10	
Kilpatrick	d	18 12				18 42				19 13			19 42		20 12						20 42			21 12	
Bowling	d	18 15				18 45				19 16			19 45		20 15						20 45			21 15	
Dumbarton East	d	18 20	18 28			18 50	18 58			19 21	19 28		19 50	19 58		20 20	20 28				20 50	20 58		21 20	
Dumbarton Central	d	18 22	18 30		18 47	18 52	19 00			19 23	19 30		19 52	20 00		20 22	20 30				20 52	21 00		21 22	
Dalreoch	d	18 23	18 31			18 53	19 01			19 24	19 31		19 53	20 01		20 23	20 31				20 53	21 01		21 23	
Renton	d	18 26				18 56				19 27			19 56		20 26						20 56			21 26	
Alexandria	d	18 29				18 59				19 30			19 59		20 29						20 59			21 29	
<b>Balloch</b>	a	18 33				19 03				19 34			20 03		20 33						21 03			21 33	
Cardross	d		18 36				19 06				19 36				20 06						20 36			21 06	
Craigendoran	d		18 41				19 11				19 41				20 11						20 41			21 11	
<b>Helensburgh Central</b>	a		18 45				19 15				19 45				20 15						20 45			21 15	
Helensburgh Upper	d				18 59																				

**A** From Motherwell

**B** From Larkhall. Forms tight booked connection

out of 2C56.

**C** From Glasgow Queen Street to Oban

**D** From Larkhall. Forms tight booked connection

Table T226-F

Sundays

9 December to 12 May

Edinburgh, Bathgate, Airdrie, Cumbernauld and Springburn - Glasgow - Milngavie, Dalmuir, Balloch and Helensburgh

	SR	SR	SR	SR	SR	SR	SR	SR	SR	SR	SR	SR	SR	SR	SR	SR	SR	SR	SR	SR	SR	SR	SR	
	A	A	A	A	A	A	B	A	A	A	A	A	A	A	C	A	A	A	A	A	D	A	A	
Edinburgh	228,230	d 19 40	20 10																					
Haymarket	228,230	d 19 46	20 16																					
Edinburgh Park	230	d 19 50	20 20																					
Uphall		d 19 58	20 28																					
Livingston North		d 20 02	20 32																					
Bathgate		a 20 06	20 36																					
Armadale		d 20 10																						
Blackridge		d 20 14																						
Caldercruix		d 20 20																						
Drumgelloch		d 20 24																						
Airdrie		d 20 27																						
Coatdyke		d 20 29																						
Coatbridge Sunnyside		d 20 32																						
Blairhill		d 20 35																						
Easterhouse		d 20 39																						
Garrowhill		d 20 41																						
Shettleston		d 20 44																						
Carntyne		d 20 46																						
Cumbernauld		d																						
Greenfaulds		d																						
Springburn		d																						
Barnhill		d																						
Alexandra Parade		d																						
Duke Street		d																						
Bellgrove		d 20 49																						
High Street		d 20 51																						
Glasgow Queen St LL 10		a 20 53																						
Charing Cross		d 20 54																						
Argyle Street		d 20 57																						
Glasgow Central LL 15	225	a																						
Anderston	225	d																						
Exhibition Centre	225	d																						
Partick	225	d 21 01																						
Hyndland		d 21 04																						
Jordanhill		d																						
Scotstounhill		d																						
Garscadden		d																						
Yoker		d																						
Clydebank		d																						
Annieisland		d 21 07																						
Westerton		d 21 10																						
Bearsden		d																						
Hillfoot		d																						
Milngavie		a																						
Drumchapel		d 21 12																						
Drumry		d 21 14																						
Singer		d 21 17																						
Dalmuir	227	a 21 19																						
Kilpatrick		d 21 20																						
Bowling		d																						
Dumbarton East		d 21 28																						
Dumbarton Central	227	d 21 30																						
Dalreoch		d 21 31																						
Renton		d																						
Alexandria		d																						
Balloch		a																						
Cardross		d 21 36																						
Craigendoran		d 21 41																						
Helensburgh Central		a 21 45																						
Helensburgh Upper	227	a																						

A From Motherwell B From Larkhall. Forms tight booked connection out of 2C52. C From Larkhall. Forms tight booked connection out of 2C54. D From Larkhall. Forms tight booked connection out of 2C56.



Table T226-R

Mondays to Fridays

10 December to 17 May

Helensburgh, Balloch, Dalmuir and Milngavie - Glasgow - Springburn, Cumbernauld, Airdrie, Bathgate and Edinburgh

		SR A	SR	SR	SR	SR B	SR	SR	SR C	SR C		SR	SR	SR B	SR	SR	SR A	SR	SR		SR B	SR	SR	SR C	
<b>Helensburgh Upper</b> .....	227	d																							
<b>Helensburgh Central</b>	d					06 26								06 56											
Craigendoran.....	d					06 29								06 59											07 26
Cardross.....	d					06 34								07 04											07 29
<b>Balloch</b> .....	d								06 37																07 07
Alexandria.....	d								06 39																07 09
Renton.....	d								06 42																07 12
Dalreoch.....	d					06 39			06 45					07 09											07 15
Dumbarton Central.....	227	d				06 26	06 41		06 47					06 56	07 11										07 17
Dumbarton East.....	d					06 28	06 43		06 49					06 58	07 13										07 19
Bowling.....	d					06 33								07 03											07 17
Kilpatrick.....	d					06 36								07 07											07 19
<b>Dalmuir</b> .....	227	a				06 39	06 50		06 56					07 10	07 20										07 26
Singer.....	d	06 33				06 41	06 51		06 48					07 11	07 21										07 28
Drumry.....	d								06 48					07 20											07 30
Drumchapel.....	d								06 51					07 23											07 33
<b>Milngavie</b> .....	d								06 53					07 25											07 35
Hillfoot.....	d		06 38						06 54					07 09											07 24
Bearsden.....	d		06 41						06 57					07 12											07 27
Westerton.....	d		06 43						06 59					07 14											07 29
Anniesland.....	d		06 46						06 57	07 02				07 17											07 47
Clydebank.....	d	06 35							07 00	07 05				07 20											07 50
Yoker.....	d	06 37							07 00	07 05				07 25											07 53
Garscadden.....	d	06 40							07 03	07 08				07 28	07 32										07 54
Scotstounhill.....	d	06 42							07 05	07 10				07 31	07 35										07 55
Jordanhill.....	d	06 45							07 07	07 12				07 34	07 38										07 58
Hyndland	a	06 48	06 52						07 03	07 08				07 37	07 41										08 01
<b>Partick</b> .....	225	a	06 50	06 54					07 06	07 11				07 40	07 44										08 04
Exhibition Centre.....	225	a	06 53	06 57					07 09					07 43	07 47										08 07
Anderston.....	225	a	06 55	07 00					07 11					07 42	07 46										08 10
<b>Glasgow Central LL 15</b>	225	a	06 57	07 02					07 12					07 43	07 47										08 12
Argyle Street.....	225	a	06 59	07 07					07 18					07 48	07 52										08 14
Charing Cross.....	d					07 01	07 05		07 14	07 21				07 45	07 51										08 15
<b>Glasgow Queen St LL 10</b>	a					07 03	07 07		07 16	07 23				07 47	07 53										08 17
High Street.....	d					07 04	07 07		07 17	07 26				07 49	07 56										08 18
Bellgrove.....	d					07 06	07 09		07 19	07 29				07 51	08 02										08 20
Duke Street.....	d					07 08			07 21	07 32				07 50	08 01										08 22
Alexandra Parade.....	d					07 10								07 51	08 02										08 24
Barnhill.....	d					07 11								07 52	08 03										08 26
Springburn.....	a					07 14								07 53	08 04										08 28
Greenfaulds.....	d		08 01											07 54	08 05										08 30
Cumbernauld.....	a		08 03											07 55	08 06										08 32
Camtyne.....	d								07 24	07 35				07 56	08 07										08 34
Shettleston.....	d								07 27	07 38				07 57	08 08										08 36
Garrowhill.....	d								07 40					07 58	08 09										08 38
Easterhouse.....	d					07 17			07 43					07 59	08 10										08 40
Blairhill.....	d					07 19			07 45					08 11	08 12										08 42
Coatbridge Sunnyside.....	d					07 23			07 47					08 13	08 14										08 44
Coatdyke.....	d					07 26			07 50					08 14	08 15										08 46
<b>Airdrie</b> .....	d					07 28			07 52					08 15	08 16										08 48
Drumgelloch.....	d					07 31			07 55					08 16	08 17										08 50
Caldercruix.....	d					07 34			07 58					08 17	08 18										08 52
Blackridge.....	d					07 40			08 00					08 18	08 19										08 54
Armadaile.....	d					07 47			08 01					08 19	08 20										08 56
<b>Bathgate</b> .....	a					07 48			08 02					08 20	08 21										08 58
Livingston North.....	d					07 53			08 06					08 21	08 22										09 00
Uphall.....	d					07 57			08 09					08 22	08 23										09 02
Edinburgh Park.....	230	d				08 06			08 19					08 23	08 24										09 04
Haymarket.....	228,230	a				08 11			08 23					08 24	08 25										09 06
<b>Edinburgh</b> .....	228,230	a				08 18			08 29					08 25	08 26										09 08

A To Whifflet

B To Larkhall

C To Motherwell



Table T226-R

Mondays to Fridays

10 December to 17 May

Helensburgh, Balloch, Dalmuir and Milngavie - Glasgow - Springburn, Cumbernauld, Airdrie, Bathgate and Edinburgh

	SR	SR	SR	SR	SR	SR	SR	SR	SR	SR	SR	SR	SR	SR	SR	SR	SR	SR	SR	SR	SR	SR	SR	SR
	A	B C		C				D			C			A	A			C						
Helensburgh Upper..... 227	d		07 42																					
Helensburgh Central	d			07 56			08 05					08 26						08 54						
Craigendoran	d			07 59			08 08					08 29						08 57						
Cardross	d		07 50	08 04			08 14					08 34						09 04						
<b>Balloch</b>	d							08 07										08 37						09 07
Alexandria	d							08 09										08 39						09 09
Renton	d							08 12										08 42						09 12
Dalreoch	d			08 09				08 19	08 15			08 39						08 45					09 09	09 15
Dumbarton Central..... 227	d	07 51	07 59	08 11			08 22	08 17				08 27	08 41					08 47				08 56	09 11	09 17
Dumbarton East	d	07 53		08 13			08 24	08 19				08 30	08 43					08 49				08 58	09 13	09 19
Bowling	d	07 58										08 34										09 03		
Kilpatrick	d	08 01										08 37										09 06		
Dalmuir..... 227	a	08 05		08 20				08 26				08 40	08 50					08 56				09 09	09 20	09 26
	d	08 11		08 21	08 18			08 28	08 35			08 41	08 51	08 50				08 58	09 03			09 11	09 21	09 28
Singer	d		08a11		08 20			08 30				08 52						09 00				09 20		09 30
Drumry	d				08 22			08 33				08 54						09 03				09 23		09 33
Drumchapel	d				08 26			08 35				08 57						09 05				09 25		09 35
<b>Milngavie</b>	d	08 09				08 24				08 39			08 54					09 08						09 24
Hillfoot	d	08 12				08 27				08 42			08 57					09 11						09 27
Bearsden	d	08 14				08 29				08 44			08 59					09 13						09 29
Westerton	d	08 17			08 29	08 33		08 38		08 47			08 59	09 03				09 08			09 16			09 28
Annisland	d	08 20			08 32	08 36		08 43		08 50			09 02	09 06				09 11			09 19			09 31
Clydebank	d	08 13						08 37			08 43							09 05				09 13		
Yoker	d	08 15						08 39			08 45							09 07				09 15		
Garscadden	d	08 19						08 42			08 49							09 10				09 19		
Scotstounhill	d	08 21						08 44			08 51							09 12				09 21		
Jordanhill	d	08 24						08 46			08 53							09 15				09 23		
Hyndland	d	08 23	08 26		08 29	08 35		08 39	08 46	08 48	08 53	08 56	08 59	09 06	09 09			09 14	09 17	09 22	09 25	09 28	09 34	09 38
<b>Partick</b> ..... 225	a	08 25	08 29		08 32	08 37		08 41	08 45	08 48	08 51	08 55	08 58	09 02	09 08	09 11		09 17	09 20	09 25	09 28	09 31	09 37	09 40
Exhibition Centre	a	08 28			08 40				08 54	08 58				09 11					09 23	09 28				09 40
Anderston	a	08 31			08 42				08 56	09 01				09 13					09 25	09 30				09 42
Glasgow Central LL 15	a	08 33			08 44				08 57	09 03				09 15					09 26	09 32				09 43
Argyle Street	a	08 37			08 46				08 59	09 07				09 18					09 28	09 37				09 45
Charing Cross	d	08 33		08 36			08 45	08 49	08 53			09 02	09 06		09 15			09 22				09 32	09 35	09 44
<b>Glasgow Queen St LL 10</b>	a	08 35		08 38			08 47	08 51	08 55			09 04	09 08		09 17			09 24				09 34	09 37	09 46
	d	08 35		08 39			08 48	08 52	08 56			09 05	09 08		09 18			09 27				09 34	09 38	09 47
High Street	d	08 37		08 41			08 50	08 54	09 00			09 07	09 10		09 20			09 30				09 36	09 40	09 49
Bellgrove	d	08 39					08 52		09 02			09 09			09 22			09 32				09 38		09 51
Duke Street	d	08 41										09 11										09 41		
Alexandra Parade	d	08 43										09 12										09 42		
Barnhill	d	08 46										09 15										09 45		
Springburn	a	08 48						09 03				09 17										09 47		
Greenfaulds	d											10 00												
Cumbernauld	a											10 02												
Camtyne	d						08 55		09 06						09 25			09 36						09 54
Shettleston	d						08 58		09 08						09 28			09 38						09 57
Garrowhill	d			08 48					09 11					09 18				09 41						10 10
Easterhouse	d			08 51					09 13					09 20				09 43						10 13
Blairhill	d			08 55					09 17					09 24				09 47						10 17
Coatbridge Sunnyside	d			08 57			09 06		09 20					09 27				09 50						10 05
Coatdyke	d			09 00					09 22					09 29				09 52						10 22
<b>Airdrie</b>	d			09 03			09 11		09a26					09 32				09 41			09a56			10 02
Drumgelloch	d			09 06			09 14							09 35				09 44						10 05
Caldercruix	d						09 18											09 48						10 17
Blackridge	d						09 24											09 54						10 23
Armadales	d						09 27											09 57						10 26
<b>Bathgate</b>	a			09 18			09 31							09 48				10 01						10 30
	d			09 19			09 33							09 49				10 03						10 31
Livingston North	d			09 24			09 37							09 53				10 07						10 35
Uphall	d			09 27			09 40							09 56				10 10						10 38
Edinburgh Park..... 230	d			09 35			09 50							10 04				10 20						10 48
Haymarket..... 228,230	a			09 40			09 57							10 09				10 25						10 54
<b>Edinburgh</b> ..... 228,230	a			09 47			10 03							10 15				10 32						11 01

A To Motherwell  
 B From Oban to Glasgow Queen Street  
 C To Larkhall  
 D To Whifflet

Please check the 'Additional Notes to Individual Tables' section for any other general notes that apply to this Table

Table T226-R

Mondays to Fridays

10 December to 17 May

Helensburgh, Balloch, Dalmuir and Milngavie -  
Glasgow - Springburn, Cumbernauld, Airdrie,  
Bathgate and Edinburgh

	SR A		SR	SR	SR	SR B	SR	SR	SR C	SR C		SR	SR B	SR	SR	SR A	SR	SR	SR B		SR	SR	
Helensburgh Upper..... 227 d																							
Helensburgh Central					09 26																		
Craigendoran					09 29																		
Cardross					09 34																		
Balloch								09 37															10 37
Alexandria								09 39															10 39
Renton								09 42															10 42
Dalreoch					09 39			09 45					10 09										10 45
Dumbarton Central..... 227 d					09 22	09 41		09 46				09 57											10 47
Dumbarton East					09 24	09 43		09 48				09 59											10 49
Bowling					09 29							10 03											
Kilpatrick					09 33							10 06											
Dalmuir..... 227 a					09 36	09 50		09 56				10 10											10 56
Singer	09 33				09 41	09 51		09 48				10 11											10 58
Drumry								09 50				10 00											11 00
Drumchapel								09 53				10 02											11 03
Milngavie								09 55				10 05											11 05
Hillfoot					09 39			09 54				10 09											10 55
Bearsden					09 42			09 57				10 12											10 58
Westerton					09 44			09 59				10 14											11 00
Anniesland					09 47			09 58	10 02	10 07		10 17											11 03
Clydebank	09 35				09 43			10 01	10 05	10 11		10 20											11 06
Yoker	09 37				09 45			10 05	10 07	10 13		10 23											11 11
Garscadden	09 40				09 49			10 07	10 10	10 15		10 25											11 14
Scotstounhill	09 42				09 51			10 12	10 15	10 21		10 28											11 16
Jordanhill	09 45				09 54			10 15	10 18	10 24		10 31											11 18
Hyndland	09 47				09 53	09 56	09 59	10 04	10 08	10 14		10 17											11 09
Partick..... 225	09 49				09 55	09 58	10 01	10 07	10 10	10 16		10 19											11 11
Exhibition Centre	225 a	09 52			09 58			10 10	10 12	10 18		10 22											11 13
Anderston	225 a	09 54			10 01			10 12	10 15	10 21		10 25											11 15
Glasgow Central LL 165	225 a	09 56			10 03			10 13	10 16	10 22		10 26											11 17
Argyle Street	225 a	09 58			10 07			10 18	10 21	10 27		10 31											11 19
Charing Cross	d				10 02	10 06		10 14	10 17	10 23		10 27											11 21
Glasgow Queen St LL 110	a				10 04	10 08		10 16	10 19	10 25		10 29											11 23
High Street	d				10 05	10 08		10 17	10 20	10 26		10 30											11 25
Bellgrove	d				10 07	10 10		10 19	10 22	10 28		10 32											11 27
Duke Street	d				10 09			10 21	10 24	10 30		10 34											11 29
Alexandra Parade	d				10 11			10 22	10 25	10 31		10 35											11 31
Barnhill	d				10 12			10 23	10 26	10 32		10 36											11 33
Springburn	a				10 15			10 26	10 29	10 35		10 39											11 35
Greenfaulds	d				10 17			10 28	10 31	10 37		10 41											11 37
Cumbernauld	a				11 05			10 24	10 27	10 33		10 37											12 04
Camtyne	d				11 08			10 27	10 30	10 36		10 40											12 06
Shettleston	d							10 35	10 38	10 44		10 48											12 08
Garrowhill	d							10 40	10 43	10 49		10 53											12 10
Easterhouse	d							10 43	10 46	10 52		10 56											12 12
Blairhill	d							10 46	10 49	10 55		10 59											12 14
Coatbridge Sunnyside	d							10 49	10 52	10 58		10 62											12 16
Coatdyke	d							10 52	10 55	10 61		10 65											12 18
Airdrie	d							10 55	10 58	10 64		10 68											12 20
Drumgelloch	d							10 58	10 61	10 67		10 71											12 22
Caldercruix	d							10 61	10 64	10 70		10 74											12 24
Blackridge	d							10 64	10 67	10 73		10 77											12 26
Armadales	d							10 67	10 70	10 76		10 80											12 28
Bathgate	a							10 70	10 73	10 79		10 83											12 30
Livingston North	d							10 73	10 76	10 82		10 86											12 32
Uphall	d							10 76	10 79	10 85		10 89											12 34
Edinburgh Park..... 230 d								10 79	10 82	10 88		10 92											12 36
Haymarket..... 228,230 a								10 82	10 85	10 91		10 95											12 38
Edinburgh..... 228,230 a								10 85	10 88	10 94		10 98											12 40

A To Whifflet

B To Larkhall

C To Motherwell



Table T226-R

Mondays to Fridays

10 December to 17 May

Helensburgh, Balloch, Dalmuir and Milngavie - Glasgow - Springburn, Cumbernauld, Airdrie, Bathgate and Edinburgh

	SR	SR A	SR	SR	SR	SR B	SR	SR	SR	SR C	SR C	SR	SR	SR B	SR	SR	SR A	SR	SR	SR	SR B	SR	
Helensburgh Upper.....	227	d																					
Helensburgh Central	d																						
Craigendoran.....	d																						
Cardross.....	d																						
Balloch.....	d	12 07																					
Alexandria.....	d	12 09																					
Renton.....	d	12 09																					
Dalreoch.....	d	12 15																					
Dumbarton Central.....	227	d	12 17																				
Dumbarton East.....	d	12 19																					
Bowling.....	d																						
Kilpatrick.....	d																						
Dalmuir.....	227	a	12 28																				
Singer.....	d	12 28	12 33																				
Drumry.....	d	12 30																					
Drumchapel.....	d	12 32																					
Milngavie.....	d	12 35																					
Hillfoot.....	d																						
Bearsden.....	d																						
Westerton.....	d	12 38																					
Anniesland.....	d	12 41																					
Clydebank.....	d	12 35																					
Yoker.....	d	12 37																					
Garscadden.....	d	12 40																					
Scotstounhill.....	d	12 42																					
Jordanhill.....	d	12 45																					
Hyndland <b>1</b>	d	12 44	12 47	12 53																			
Partick.....	225	d	12 47	12 50	12 55																		
Exhibition Centre.....	225	a	12 53	12 58																			
Anderson.....	225	a	12 55	13 01																			
Glasgow Central LL <b>1</b>	225	a	12 56	13 03																			
Argyle Street.....	225	a	12 58	13 07																			
Charing Cross.....	d	12 51																					
Glasgow Queen St LL <b>1</b>	225	a	12 53																				
Barnhill.....	d	12 56																					
High Street.....	d	12 59																					
Bellgrove.....	d	13 02																					
Duke Street.....	d																						
Alexandra Parade.....	d																						
Barnhill.....	d																						
Springburn.....	a																						
Greenfaulds.....	d																						
Cumbernauld.....	a																						
Camtyne.....	d	13 05																					
Shettleston.....	d	13 08																					
Garrowhill.....	d	13 10																					
Easterhouse.....	d	13 13																					
Blairhill.....	d	13 17																					
Coatbridge Sunnyside.....	d	13 19																					
Coatdyke.....	d	13 22																					
Airdrie.....	d	13a26																					
Drumgelloch.....	d																						
Caldercruix.....	d																						
Blackridge.....	d																						
Armadales.....	d																						
Bathgate.....	a																						
Livingston North.....	d																						
Uphall.....	d																						
Edinburgh Park.....	230	d																					
Haymarket.....	228,230	a																					
Edinburgh.....	228,230	a																					

A To Whifflet

B To Larkhall

C To Motherwell



**Table T226-R**

**Mondays to Fridays**

10 December to 17 May

**Helensburgh, Balloch, Dalmuir and Milngavie - Glasgow - Springburn, Cumbernauld, Airdrie, Bathgate and Edinburgh**

	SR	SR A	SR	SR	SR	SR B	SR	SR	SR C	SR C	SR	SR	SR B	SR	SR	SR A	SR	SR	SR	SR B	SR	SR		
Helensburgh Upper.....	227	d																						
Helensburgh Central.....		d			15 26																16 26			
Craigendoran.....		d			15 29																16 29			
Cardross.....		d			15 34																16 34			
<b>Balloch</b> .....		d	15 07						15 37														16 37	
Alexandria.....		d	15 09						15 39														16 39	
Renton.....		d	15 12						15 42														16 42	
Dalreoch.....		d	15 15						15 45														16 45	
Dumbarton Central.....	227	d	15 17		15 26	15 41			15 47													16 26	16 41	
Dumbarton East.....		d	15 19		15 28	15 43			15 49													16 28	16 43	
Bowling.....		d			15 33																	16 33		
Kilpatrick.....		d			15 36																	16 36		
<b>Dalmuir</b> .....	227	a	15 26		15 39	15 50			15 57													16 39	16 50	
Singer.....		d	15 28	15 33	15 41	15 51		15 48	15 58	16 03												16 41	16 51	
Drumry.....		d	15 30					15 50	16 00													16 30	16 40	
Drumchapel.....		d	15 33					15 53	16 03													16 33	16 43	
		d	15 35					15 56	16 05													16 35	16 45	
<b>Milngavie</b> .....		d			15 39			15 54		16 09												16 39	16 49	
Hillfoot.....		d			15 42			15 57		16 12												16 27	16 37	
Bearsden.....		d			15 44			15 59		16 14												16 29	16 39	
Westerton.....		d	15 38		15 47			15 58	16 02	16 08												16 28	16 32	
Anniesland.....		d	15 41		15 50			16 01	16 05	16 11												16 31	16 35	
Clydebank.....		d	15 35		15 43					16 05												16 35	16 43	
Yoker.....		d	15 37		15 45					16 07												16 37	16 45	
Garscadden.....		d	15 40		15 49					16 10												16 40	16 49	
Scotstounhill.....		d	15 42		15 51					16 12												16 42	16 51	
Jordanhill.....		d	15 45		15 54					16 15												16 44	16 54	
Hyndland <b>1</b> .....		d	15 44	15 47	15 53	15 58	15 58	16 04	16 08	16 14	16 17	16 23	16 26	16 29	16 34	16 38					16 44	16 47	16 53	
<b>Partick</b> .....	225	a	15 46	15 49	15 55	15 58	16 01	16 07	16 10	16 16	16 19	16 25	16 28	16 32	16 37	16 40					16 46	16 49	16 56	
Exhibition Centre.....	225	a	15 52	15 58				16 10		16 22	16 28											16 52	16 59	
Anderston.....	225	a	15 54	16 01				16 12		16 24	16 31											16 54	17 03	
<b>Glasgow Central LL 1A</b> .....	225	a	15 56	16 03				16 13		16 26	16 33											16 56	17 05	
Argyle Street.....	225	a	15 58	16 07				16 18		16 28	16 37											16 58	17 07	
Charing Cross.....		d	15 51		16 02	16 05		16 14	16 21				16 32	16 36		16 44					16 51	17 03	17 06	
<b>Glasgow Queen St LL 1B</b> .....	180	a	15 53		16 04	16 07		16 16	16 23				16 34	16 38		16 46						16 53	17 05	17 08
		d	15 56		16 04	16 08		16 17	16 24				16 34	16 38		16 47						16 56	17 05	17 09
High Street.....		d	15 59		16 06	16 10		16 19	16 27				16 36	16 40		16 49						16 59	17 07	17 11
Bellgrove.....		d	16 02		16 08			16 21	16 29				16 38			16 51						17 02	17 09	17 13
Duke Street.....		d			16 11								16 41										17 11	
Alexandra Parade.....		d			16 12								16 42										17 13	
Barnhill.....		d			16 15								16 45										17 16	
Springburn.....		a			16 17								16 47										17 18	
Greenfaulds.....		d			17 07																	18 02		
Cumbernauld.....		a			17 09																	18 04		
Camtyne.....		d	16 05					16 24	16 33							16 54						17 05	17 18	17 25
Shettleston.....		d	16 08					16 27	16 35							16 57						17 08	17 21	17 28
Garrowhill.....		d	16 10			16 17			16 38							17 10						17 13	17 26	17 37
Easterhouse.....		d	16 13			16 20			16 40							17 13						17 16	17 29	17 39
Blairhill.....		d	16 17			16 24			16 33	16 44						17 03						17 17	17 25	17 34
Coatbridge Sunnyside.....		d	16 19			16 26			16 36	16 47						17 06						17 19	17 27	17 37
Coatdyke.....		d	16 22			16 29			16 38	16 49						17 08						17 22	17 30	17 39
<b>Airdrie</b> .....		d	16a26			16 32			16 41	16a53						17 11						17a26	17 33	17 42
Drumgelloch.....		d				16 35			16 44							17 02						17 14	17 36	17 45
Caldercruix.....		d							16 48							17 18						17 18	17 48	18 03
Blackridge.....		d							16 54							17 24						17 24	17 53	18 08
Armadale.....		d							16 58							17 28						17 28	17 59	18 11
<b>Bathgate</b> .....		a				16 48			17 02						17 32							17 32	18 06	18 20
		d				16 50			17 02						17 18							17 32	18 06	18 20
Livingston North.....		d				16 55			17 07						17 23							17 37	18 11	18 24
Uphall.....		d				16 58			17 10						17 26							17 40	18 11	18 24
Edinburgh Park.....	230	a				17 12			17 19						17 34							17 50	18 06	18 20
Haymarket.....	228,230	a				17 18			17 29						17 38							18 00	18 11	18 24
<b>Edinburgh</b> .....	228,230	a				17 24			17 35						17 44							18 05	18 18	18 29

A To Whifflet

B To Larkhall




C To Motherwell

Table T226-R

Mondays to Fridays

10 December to 17 May

Helensburgh, Balloch, Dalmuir and Milngavie -  
Glasgow - Springburn, Cumbernauld, Airdrie,  
Bathgate and Edinburgh

	SR		SR	SR	SR	SR	SR	SR	SR	SR	SR	SR	SR	SR	SR	SR	SR	SR	SR	SR	SR	SR	SR
	A		A			B	◇	C		D				B			A	A				B	SR
Helensburgh Upper.....	227	d					17 00																
Helensburgh Central		d			16 54										17 26							17 56	
Craigendoran.....		d			16 57										17 29							17 59	
Cardross.....		d			17 02										17 34							18 04	
<b>Balloch</b> .....		d								17 07											17 37		
Alexandria.....		d								17 09											17 39		
Renton.....		d								17 12											17 42		
Dalreoch.....		d				17 07				17 15					17 39						17 45		18 09
Dumbarton Central.....	227	d			16 56	17 09		17 13		17 17				17 26	17 41						17 47		17 56
Dumbarton East.....		d			16 58	17 11				17 19				17 28	17 43						17 49		17 58
Bowling.....		d			17 03									17 33								18 03	
Kilpatrick.....		d			17 06									17 36								18 06	
Dalmuir.....	227	a			17 09	17 18		17 23		17 27				17 39	17 50						17 56		18 09
Singer.....		d	17 03		17 11	17 21	17 18			17 28	17 33			17 41	17 51	17 48				17 58	18 03	18 11	18 21
Drumry.....		d					17 20			17 30					17 50						18 00		18 20
Drumchapel.....		d					17 23			17 33					17 53						18 03		18 23
Milngavie.....		d			17 09				17 24			17 39			17 54						18 09		18 24
Hillfoot.....		d			17 12				17 27			17 42			17 57						18 12		18 27
Bearsden.....		d			17 14				17 29			17 44			17 59						18 14		18 29
Westerton.....		d			17 17		17 28		17 32	17 38		17 47			17 58	18 02	18 08				18 17		18 28
Annieisland.....		d			17 20		17 31		17 35	17 41		17 50			18 01	18 05	18 11				18 20		18 31
Clydebank.....		d	17 05		17 13				17 35			17 50			17 43						18 05		18 13
Yoker.....		d	17 07		17 15				17 37			17 52			17 45						18 07		18 15
Garscadden.....		d	17 10		17 19				17 40			17 55			17 49						18 10		18 19
Scotstounhill.....		d	17 12		17 21				17 42			17 57			17 51						18 12		18 21
Jordanhill.....		d	17 15		17 24				17 45			17 54			17 54						18 15		18 24
Hyndland 		d	17 17		17 23	17 26	17 28	17 35		17 38	17 44	17 47	17 53		17 56	18 00	18 04	18 08	18 14	18 17	18 23	18 26	18 28
Partick.....	225	a	17 20		17 25	17 28	17 31	17 37		17 41	17 46	17 49	17 55		17 58	18 02	18 07	18 10	18 16	18 19	18 25	18 28	18 31
Exhibition Centre.....	225	a	17 23		17 28		17 41			17 52	17 58				18 10						18 22	18 28	
Anderston.....	225	a	17 25		17 31		17 45			17 54	18 01				18 12						18 24	18 31	
Glasgow Central LL 	225	a	17 26		17 33		17 47			17 56	18 03				18 14						18 26	18 33	
Argyle Street.....	225	a	17 29		17 37		17 52			17 58	18 07				18 18						18 28	18 37	
Charing Cross.....		d			17 32	17 35			17 45	17 51				18 02	18 06		18 14	18 22			18 32	18 35	
Glasgow Queen St LL 		d			17 34	17 37			17 47	17 53				18 04	18 08		18 16	18 24			18 34	18 37	
High Street.....		d			17 36	17 40			17 50	17 56				18 06	18 10		18 19	18 29			18 36	18 40	
Bellgrove.....		d			17 38				17 52	17 58				18 08			18 21	18 32			18 38		18 51
Duke Street.....		d			17 41									18 11							18 41		
Alexandra Parade.....		d			17 42									18 12							18 42		
Barnhill.....		d			17 45									18 15							18 45		
Springburn.....		a			17 47									18 17							18 47		
Greenfaulds.....		d									19 01												
Cumbernauld.....		a									19 03												
Camtyne.....		d							17 55	18 02							18 24	18 35					18 54
Shettleston.....		d							17 58	18 04							18 27	18 38					18 57
Garrowhill.....		d			17 47					18 07				18 18			18 30	18 40				18 47	
Easterhouse.....		d			17 50					18 09				18 20			18 32	18 43				18 50	
Blairhill.....		d			17 54					18 13				18 24			18 36	18 47				18 54	
Coatbridge Sunnyside.....		d			17 56				18 06	18 16				18 27			18 35	18 49				18 56	19 05
Coatdyke.....		d			17 59				18 18	18 18				18 29			18 39	18 52				18 59	
Airdrie.....		d			18 02				18 11	18a22				18 32			18 40	18a56				19 02	19 10
Drumgelloch.....		d			18 05				18 14					18 35			18 43				19 05		19 13
Caldercruix.....		d							18 18					18 37			18 47						19 17
Blackridge.....		d							18 24					18 53			18 53						19 23
Armadale.....		d							18 27					18 57			18 57						19 27
Bathgate.....		a			18 17				18 31					18 48			19 01					19 17	19 31
Livingston North.....		d			18 18				18 32					18 49			19 02					19 18	19 31
Uphall.....		d			18 23				18 37					18 54			19 06					19 22	19 36
Edinburgh Park.....	230	d			18 26				18 40					18 57			19 09					19 25	19 39
Haymarket.....	228,230	a			18 34				18 50					19 05			19 20					19 33	19 53
Edinburgh.....	228,230	a			18 38				18 55					19 11			19 24					19 40	19 58
Edinburgh.....	228,230	a			18 43				19 01					19 17			19 30					19 45	20 04

A To Motherwell C From Oban to Glasgow Queen Street  
B To Larkhall D To Whifflet

**Table T226-R**

**Mondays to Fridays**

10 December to 17 May

**Helensburgh, Balloch, Dalmuir and Milngavie - Glasgow - Springburn, Cumbernauld, Airdrie, Bathgate and Edinburgh**

	SR	SR A	SR	SR	SR	SR B	SR		SR C	SR C	SR	SR	SR B	SR A	SR	SR		SR B	SR	SR	SR C	SR C	SR			
Helensburgh Upper.....	227	d																								
Helensburgh Central	d					18 25							18 54								19 32					
Craigendoran	d					18 28							18 57								19 35					
Cardross	d					18 33							19 02								19 40					
<b>Balloch</b> .....	18 07	d					18 38						19 07											19 44		
Alexandria	d	18 09					18 40						19 09											19 46		
Renton	d	18 12					18 43						19 12											19 49		
Dalreoch	d	18 15				18 38	18 46					19 07	19 15								19 45			19 52		
Dumbarton Central	227	d	18 17		18 26	18 40	18 48				18 54	19 11	19 17			19 26				19 47				19 57		
Dumbarton East	d	18 19			18 28	18 42	18 50				18 56	19 13	19 19			19 28				19 49				19 59		
Bowling	d				18 33						19 01					19 33								20 04		
Kilpatrick	d				18 36						19 04					19 36								20 07		
<b>Dalmuir</b> .....	227	a	18 26		18 39	18 49	18 59				19 07	19 22	19 26			19 39				19 56				20 10		
Singer	d	18 27	18 33		18 41	18 51	18 48	18 59	19 03		19 11	19 22	19 15	19 28	19 33	19 41		19 48		19 59	20 02			20 11		
Drumry	d	18 29					18 50	19 01					19 17	19 30				19 50		20 01						
Drumchapel	d	18 32					18 53	19 04					19 20	19 33				19 53		20 03						
	d	18 34					18 55	19 06					19 22	19 35				19 56		20 06						
<b>Milngavie</b> .....	d			18 39						19 09						19 39								20 09		
Hillfoot	d			18 42						19 12						19 42								20 12		
Bearsden	d			18 44						19 14						19 44								20 14		
Westerton	d	18 37		18 47			18 58	19 09		19 17			19 28	19 38		19 47				19 58		20 08		20 17		
Annesland	d	18 40		18 50			19 01	19 12		19 20			19 32	19 41		19 50				20 03		20 11		20 20		
Clydebank	d	18 35		18 43					19 05		19 13				19 35		19 43						20 04	20 13		
Yoker	d	18 37		18 45					19 07		19 15				19 37		19 45						20 06	20 16		
Garscadden	d	18 40		18 49					19 10		19 19				19 41		19 49						20 10	20 19		
Scotstounhill	d	18 42		18 51					19 12		19 21				19 43		19 51						20 12	20 21		
Jordanhill	d	18 45		18 54					19 15		19 25				19 45		19 54						20 15	20 24		
Hyndland <b>1</b>	d	18 43	18 47	18 53	18 56	18 58	19 04	19 15		19 17	19 23	19 27	19 29	19 35	19 44	19 47	19 53	19 56		20 06		20 14	20 17	20 23	20 26	
<b>Partick</b> .....	225	d	18 45	18 49	18 55	18 58	19 01	19 07	19 17		19 20	19 25	19 29	19 32	19 38	19 46	19 50	19 55	19 58		20 08		20 17	20 19	20 25	20 28
Exhibition Centre	225	a	18 52	18 58			19 10			19 23	19 28			19 41		19 53	19 58			20 11			20 22	20 28		
Anderston	225	a	18 54	19 01			19 12			19 25	19 31			19 43		19 55	20 01			20 13			20 26	20 31		
<b>Glasgow Central LL 15</b>	225	a	18 56	19 03			19 13			19 26	19 33			19 45		19 56	20 03			20 15			20 27	20 33		
Argyle Street	225	a	18 58	19 07			19 18			19 29	19 37			19 50		19 59	20 07			20 18			20 29	20 37		
Charing Cross	d	18 50			19 02	19 05	19 21				19 33	19 36		19 50			20 02			20 11			20 21	20 32		
<b>Glasgow Queen St LL 10</b>	a	18 52			19 04	19 07	19 23				19 35	19 38		19 52			20 04			20 13			20 23	20 34		
	d	18 52			19 04	19 08	19 23				19 35	19 38		19 52			20 04			20 13			20 23	20 35		
High Street	d	18 55			19 06	19 10	19 25				19 37	19 40		19 54			20 06			20 15			20 25	20 37		
Bellgrove	d	18 57			19 08		19 27				19 39			19 56			20 08			20 18			20 27	20 39		
Duke Street	d				19 11						19 42						20 11							20 41		
Alexandra Parade	d				19 12						19 43						20 12							20 42		
Barnhill	d				19 15						19 46						20 15							20 45		
Springburn	a				19 17						19 48						20 17							20 47		
Greenfaulds	d			20 05												21 07										
Cumbernauld	a			20 07												21 09										
Camtyne	d	19 01					19 31						20 00										20 31			
Shettleston	d	19 03					19 33						20 02										20 33			
Garrowhill	d	19 06					19 36						20 05										20 36			
Easterhouse	d	19 08					19 38						20 07										20 38			
Blairhill	d	19 12					19 42						20 11										20 42			
Coatbridge Sunnyside	d	19 15			19 22		19 45					19 53	20 14										20 45			
Coatdyke	d	19 17					19 47						20 16										20 47			
<b>Airdrie</b> .....	d	19a21			19 27		19a51					19 58	20a20										20 50			
Drumgelloch	d				19 30							20 01											20 53			
Caldercruix	d				19 34							20 05											20 57			
Blackridge	d				19 40							20 11											21 03			
Armadaile	d				19 43							20 15											21 07			
<b>Bathgate</b> .....	a				19 47							20 19											21 11			
	d				19 48							20 19											20 48	21 11		
Livingston North	d				19 52							20 23											20 52	21 16		
Uphall	d				19 55							20 26											20 55	21 19		
Edinburgh Park	230	d			20 04							20 34											21 03	21 29		
Haymarket	228,230	a			20 10							20 39											21 08	21 37		
<b>Edinburgh</b> .....	228,230	a			20 17							20 46											21 13	21 42		

A To Whifflet

B To Larkhall

C To Motherwell



Table T226-R

Mondays to Fridays

10 December to 17 May

Helensburgh, Balloch, Dalmuir and Milngavie - Glasgow - Springburn, Cumbernauld, Airdrie, Bathgate and Edinburgh

Table with 25 columns representing stations and rows for various routes (A, B, C, D) including Helensburgh Upper, Helensburgh Central, Balloch, Dalmuir, Milngavie, Glasgow Queen St, and Edinburgh.

A To Larkhall C From Mallaig to Glasgow Queen Street
B To Whifflet D To Motherwell







Table T226-R

Saturdays

15 December to 18 May

Helensburgh, Balloch, Dalmuir and Milngavie - Glasgow - Springburn, Cumbernauld, Airdrie, Bathgate and Edinburgh

	SR A	SR	SR	SR B	SR	SR	SR	SR A	SR	SR	SR C	SR C	SR	SR	SR A	SR	SR	SR B	SR	SR A	SR	
Helensburgh Upper..... 227	d																					
Helensburgh Central	d																					
Craigendoran	d																					
Cardross	d																					
Balloch	d			08 07																		
Alexandria	d			08 09																		
Renton	d			08 12																		
Dalreoch	d			08 15																		
Dumbarton Central..... 227	d			08 17																		
Dumbarton East	d			08 19																		
Bowling	d																					
Kilpatrick	d																					
Dalmuir..... 227	a			08 26																		
Singer	d			08 18																		
Drumry	d			08 20																		
Drumchapel	d			08 22																		
Milngavie	d			08 26																		
Hillfoot	d			08 24																		
Bearsden	d			08 27																		
Westerton	d			08 29																		
Annisland	d			08 32																		
Clydebank	d			08 33																		
Yoker	d			08 36																		
Garscadden	d			08 38																		
Scotstounhill	d			08 41																		
Jordanhill	d			08 43																		
Hyndland	d			08 44																		
Partick..... 225	a			08 47																		
Exhibition Centre	a			08 50																		
Anderston	a			08 53																		
Glasgow Central LL 165	a			08 55																		
Argyle Street	a			08 58																		
Charing Cross	d			08 59																		
Glasgow Queen St LL 160	a			09 01																		
High Street	d			09 02																		
Bellgrove	d			09 04																		
Duke Street	d			09 06																		
Alexandra Parade	d			09 07																		
Barnhill	d			09 09																		
Springburn	a			09 11																		
Greenfaulds	d			09 13																		
Cumbernauld	a			09 16																		
Camtyne	d			09 18																		
Shettleston	d			09 20																		
Garrowhill	d			09 22																		
Easterhouse	d			09 24																		
Blairhill	d			09 26																		
Coatbridge Sunnyside	d			09 28																		
Coatdyke	d			09 30																		
Airdrie	d			09 32																		
Drumgelloch	d			09 34																		
Caldercruix	d			09 36																		
Blackridge	d			09 38																		
Armadale	d			09 40																		
Bathgate	a			09 42																		
Livingston North	d			09 44																		
Uphall	d			09 46																		
Edinburgh Park..... 230	d			09 48																		
Haymarket..... 228,230	a			09 50																		
Edinburgh..... 228,230	a			09 52																		

A To Larkhall

B To Whifflet

C To Motherwell



Table T226-R

Saturdays

15 December to 18 May

Helensburgh, Balloch, Dalmuir and Milngavie - Glasgow - Springburn, Cumbernauld, Airdrie, Bathgate and Edinburgh

Table with 24 columns and 100+ rows. Columns represent different rail services (SR, A, B, C, D, etc.). Rows list various stations such as Helensburgh Upper, Glasgow Central, Edinburgh, etc., with corresponding departure times.

A To Whifflet B From Oban to Glasgow Queen Street C To Larkhall D To Motherwell











Table T226-R

Saturdays

15 December to 18 May

Helensburgh, Balloch, Dalmuir and Milngavie -  
Glasgow - Springburn, Cumbernauld, Airdrie,  
Bathgate and Edinburgh

	SR A	SR	SR	SR B	SR	SR C	SR	SR	SR B	SR	SR A	SR A	SR B	SR C	SR	SR B	SR
Helensburgh Upper..... 227	d																
Helensburgh Central	d		18 54								19 32						20 32
Craigendoran	d		18 57								19 35						20 35
Cardross	d		19 02								19 40						20 40
Balloch	d				19 07								19 44				20 14
Alexandria	d				19 09								19 46				20 16
Renton	d				19 12								19 49				20 19
Dalreoch	d		19 07		19 15						19 45		19 52		20 15		20 22
Dumbarton Central..... 227	d	18 54	19 11		19 17			19 26		19 47			19 57		20 17		20 26
Dumbarton East	d	18 56	19 13		19 19			19 28		19 49			19 59		20 19		20 28
Bowling	d	19 01						19 33					20 04				20 33
Kilpatrick	d	19 04						19 36					20 07				20 36
Dalmuir..... 227	a	19 07	19 22		19 26			19 39		19 56			20 10		20 26		20 39
Singer	d	19 11	19 22		19 15	19 28	19 33	19 41	19 48	19 59	20 02		20 11	20 18	20 28	20 33	20 41
Drumry	d				19 17	19 30			19 50	20 01			20 20	20 30			20 50
Drumchapel	d				19 20	19 33			19 53	20 03			20 23	20 32			20 53
Milngavie	d	19 09						19 39					20 09				20 38
Hillfoot	d	19 12						19 42					20 12				20 41
Bearsden	d	19 14						19 44					20 14				20 43
Westerton	d	19 17			19 28	19 38		19 47		19 58	20 08		20 17	20 28	20 37		20 46
Annieland	d	19 20			19 32	19 41		19 50		20 03	20 11		20 20	20 31	20 40		20 50
Clydebank	d	19 13					19 35		19 43				20 13			20 35	
Yoker	d	19 15					19 37		19 45				20 16			20 37	
Garscadden	d	19 19					19 41		19 49				20 19			20 40	
Scotstounhill	d	19 21					19 43		19 51				20 21			20 42	
Jordanhill	d	19 25					19 45		19 54				20 24			20 45	
Hyndland	d	19 23	19 27	19 29	19 35	19 44	19 47	19 53	19 56	20 06	20 14	20 17	20 23	20 26	20 34	20 43	20 47
Partick..... 225	d	19 25	19 29	19 32	19 38	19 46	19 50	19 55	19 58	20 08	20 17	20 19	20 25	20 28	20 37	20 46	20 50
Exhibition Centre	a	19 28			19 41		19 53	19 58		20 11		20 22		20 28		20 40	
Anderston	a	19 31			19 43		19 55	20 01		20 13		20 26		20 31		20 42	
Glasgow Central LL 165	a	19 33			19 45		19 56	20 03		20 15		20 27		20 33		20 43	
Argyle Street	a	19 37			19 50		19 59	20 07		20 18		20 29		20 37		20 46	
Charing Cross	d	19 33	19 36		19 50			20 02		20 21			20 32		20 50		21 03
Glasgow Queen St LL 180	a	19 35	19 38		19 52			20 04		20 23			20 34		20 52		21 05
High Street	d	19 35	19 38		19 52			20 04		20 23			20 35		20 53		21 06
Bellgrove	d	19 37	19 40		19 54			20 06		20 25			20 37		20 55		21 08
Duke Street	d	19 42						20 11		20 27			20 39		20 57		21 10
Alexandra Parade	d	19 43						20 12					20 41				21 12
Barnhill	d	19 46						20 15					20 42				21 13
Springburn	a	19 48						20 17					20 47				21 18
Greenfaulds	d						21 06									22 05	
Cumbernauld	a						21 08									22 07	
Camtyne	d				20 00					20 31					21 01		
Shettleston	d				20 02					20 33					21 03		
Garrowhill	d				20 05					20 36					21 06		
Easterhouse	d				20 07					20 38					21 08		
Blairhill	d				20 11					20 42					21 12		
Coatbridge Sunnyside	d		19 53		20 14					20 45					21 15		
Coatdyke	d				20 16					20 47					21 17		
Airdrie	d		19 58		20a20					20 50					21 20		
Drumgelloch	d		20 01							20 53					21 23		
Caldercruix	d		20 05							20 57					21 27		
Blackridge	d		20 11							21 03					21 33		
Armadale	d		20 14							21 07					21 37		
Bathgate	a		20 18							21 11					21 41		
Livingston North	d		20 18							20 48	21 11				21 41		
Uphall	d		20 23							20 52	21 16				21 46		
Edinburgh Park..... 230	d		20 26							20 55	21 19				21 49		
Haymarket..... 228,230	a		20 34							21 03	21 27				21 57		
Edinburgh..... 228,230	a		20 38							21 08	21 36				22 02		
			20 45							21 16	21 41				22 10		

A To Motherwell

B To Larkhall

C To Whifflet











Table T226-R

Sundays

9 December to 12 May

Helensburgh, Balloch, Dalmuir and Milngavie - Glasgow - Springburn, Cumbernauld, Airdrie, Bathgate and Edinburgh

	SR		SR	SR	SR	SR	SR	SR	SR	SR		SR	SR	SR	SR	SR	SR	SR	SR	SR	SR	SR		
	A			B	A		A	A		SR		B	◇ C E	A		A	A			B		A	SR	
Helensburgh Upper.....	227	d											14 40											
Helensburgh Central		d		13 25			13 55				14 25				14 55					15 25			15 55	
Craigendoran.....		d		13 28			13 58				14 28				14 58					15 28			15 58	
Cardross.....		d		13 33			14 03				14 33				15 03					15 33			16 03	
Balloch.....		d		13 39			14 09					14 39				15 09					15 39			
Alexandria.....		d		13 41			14 11					14 41				15 11					15 41			
Renton.....		d		13 44			14 14					14 44				15 14					15 44			
Dalreoch.....		d		13 38	13 47		14 08	14 17			14 38	14 47		15 08	15 17					15 38	15 47		16 08	
Dumbarton Central.....	227	d		13 40	13 48		14 10	14 18			14 40	14 48	14 56		15 10	15 18				15 40	15 48		16 10	
Dumbarton East.....		d		13 42	13 50		14 12	14 20			14 42	14 50			15 12	15 20				15 42	15 50		16 12	
Bowling.....		d			13 55			14 25				14 55				15 25					15 55			
Kilpatrick.....		d			13 58			14 28				14 58				15 28					15 58			
Dalmuir.....	227	a		13 49	14 01		14 19	14 31			14 49	15 01	15 05		15 19	15 31				15 49	16 01		16 19	
Singer.....		d		13 50	14 02		14 20	14 32			14 50	15 02			15 20	15 32				15 50	16 02		16 20	
Drumry.....		d		13 52			14 22				14 52				15 22					15 52			16 22	
Drumchapel.....		d		13 57			14 27				14 57				15 27					15 57			16 27	
Milngavie.....		d	13 41				14 11				14 41				15 11								16 11	
Hillfoot.....		d	13 44				14 14				14 44				15 14								16 14	
Bearsden.....		d	13 46				14 16				14 46				15 16								16 16	
Westerton.....		d	13 49			14 00	14 19	14 30			14 49	15 00			15 19	15 30				15 49	16 00		16 19	
Anniesland.....		d	13 52			14 03	14 22	14 33			14 52	15 03			15 22	15 33				15 52	16 03		16 22	
Clydebank.....		d				14 04		14 34				15 04			15 34						16 04		16 34	
Yoker.....		d				14 06		14 36				15 06			15 36						16 06		16 36	
Garscadden.....		d				14 09		14 39				15 09			15 39						16 09		16 39	
Scotstounhill.....		d				14 11		14 41				15 11			15 41						16 11		16 41	
Jordanhill.....		d				14 13		14 43				15 13			15 43						16 13		16 43	
Hyndland.....		d	13 55			14 06	14 15	14 25	14 36	14 45	14 55	15 06		15 15	15 25	15 36	15 45	15 55		16 06	16 15		16 25	
Partick.....	225	a	13 57			14 01	14 08	14 18	14 27	14 38	14 48	14 57	15 01	15 08	15 18	15 27	15 38	15 48	15 57	16 01	16 08	16 18		16 27
Exhibition Centre.....		a	14 00			14 21	14 30		14 51	15 00				15 21	15 30		15 51	16 00					16 30	
Anderston.....	225	a	14 02			14 23	14 32		14 53	15 02				15 23	15 32		15 53	16 02					16 32	
Glasgow Central LL 15.....	225	a	14 04			14 24	14 34		14 54	15 04				15 24	15 34		15 54	16 04					16 34	
Argyle Street.....	225	a	14 07			14 26	14 39		14 57	15 07				15 26	15 39		15 58	16 07					16 39	
Charing Cross.....		d		14 05	14 13			14 43			15 05	15 13			15 43					16 05	16 13		16 43	
Glasgow Queen St LL 10.....		d		14 07	14 15			14 45			15 07	15 15			15 45					16 07	16 15		16 45	
High Street.....		d		14 07	14 15			14 45			15 07	15 15			15 45					16 07	16 15		16 45	
Bellgrove.....		d		14 09	14 17			14 47			15 09	15 17			15 47					16 09	16 17		16 47	
Duke Street.....		d		14 11	14 19			14 49			15 11	15 19			15 49					16 11	16 19		16 49	
Alexandra Parade.....		d		14 13							15 13									16 13			16 43	
Barnhill.....		d		14 15							15 15									16 15			16 45	
Springburn.....		d		14 18							15 18									16 18			16 48	
Greenfaulds.....		a																						
Cumbernauld.....		a																						
Camtyne.....		d		14 23				14 53			15 23			15 53						16 23			16 53	
Shettleston.....		d		14 25				14 55			15 25			15 55						16 25			16 55	
Garrowhill.....		d		14 28				14 58			15 28			15 58						16 28			16 58	
Easterhouse.....		d		14 30				15 00			15 30			16 00						16 30			17 00	
Blairhill.....		d		14 34				15 04			15 34			16 04						16 34			17 04	
Coatbridge Sunnyside.....		d		14 37				15 07			15 37			16 07						16 37			17 07	
Coatdyke.....		d		14 39				15 09			15 39			16 09						16 39			17 09	
Airdrie.....		d		14 42				15 12			15 42			16 12						16 42			17 12	
Drumgelloch.....		d		14 45				15 15			15 45			16 15						16 45			17 15	
Caldercruix.....		d		14 49				15 19			15 49			16 19						16 49			17 19	
Blackridge.....		d		14 55				15 25			15 55			16 25						16 55			17 25	
Armadale.....		d		14 59				15 29			15 59			16 29						16 59			17 29	
Bathgate.....		a		15 03				15 33			16 03			16 33						17 03			17 33	
Livingston North.....		d		15 04				15 34			16 04			16 34						17 04			17 34	
Uphall.....		d		15 08				15 38			16 08			16 38						17 08			17 38	
Edinburgh Park.....	230	d		15 11				15 41			16 11			16 41						17 11			17 41	
Haymarket.....	228,230	a		15 19				15 49			16 19			16 51						17 19			17 49	
Edinburgh.....	228,230	a		15 24				16 00			16 24			16 56						17 24			17 54	
		a		15 29				16 00			16 29			17 01						17 29			17 59	

A To Motherwell

B To Larkhall

C From Mallaig to Glasgow Queen Street

Table T226-R

Sundays

9 December to 12 May

Helensburgh, Balloch, Dalmuir and Milngavie - Glasgow - Springburn, Cumbernauld, Airdrie, Bathgate and Edinburgh

	SR	SR	SR	SR	SR	SR	SR	SR	SR	SR	SR	SR	SR	SR	SR	SR	SR	SR	SR	SR	SR	SR	SR	SR	
	A	A		B	A		A	A		B	A		A	A		SR	SR	SR	SR	SR	SR	SR	SR	SR	
Helensburgh Upper..... 227 d																									
Helensburgh Central				16 25			16 55						17 25										18 25		18 55
Craigendoran..... d				16 28			16 58						17 28										18 28		18 58
Cardross..... d				16 33			17 03						17 33										18 33		19 04
Balloch..... d	16 09			16 39									17 09											18 39	
Alexandria..... d	16 11			16 41									17 11											18 41	
Renton..... d	16 14			16 44									17 14											18 44	
Dalreoch..... d	16 17			16 38	16 47		17 08						17 17											18 38	18 50
Dumbarton Central..... 227 d	16 18			16 40	16 48		17 10						17 18											18 40	18 51
Dumbarton East..... d	16 20			16 42	16 50		17 12						17 20											18 42	18 53
Bowling..... d	16 25			16 55									17 25											18 25	18 58
Kilpatrick..... d	16 28			16 58									17 28											18 28	19 01
Dalmuir..... 227 a	16 31			16 49	17 01		17 19						17 31											18 49	18 58
Singer..... d	16 32			16 50	17 02		17 20						17 32											18 50	19 04
Drumry..... d				16 52			17 22						17 52											18 52	19 23
Drumchapel..... d				16 55			17 25						17 55											18 55	19 25
Milngavie..... d	16 41			17 11									17 41											18 57	19 28
Hillfoot..... d	16 44			17 14									17 44											18 57	19 11
Bearsden..... d	16 46			17 16									17 46											18 59	19 14
Westerton..... d	16 49			17 00			17 19	17 30					17 49											18 49	19 04
Annieisland..... d	16 52			17 03			17 22	17 33					17 52											19 00	19 19
Clydebank..... d	16 34			17 04									17 34											18 52	19 30
Yoker..... d	16 36			17 06									17 36											18 54	19 33
Garscadden..... d	16 39			17 09									17 39											18 57	19 36
Scotstounhill..... d	16 41			17 11									17 41											18 59	19 38
Jordanhill..... d	16 43			17 13									17 43											19 01	19 40
Hyndland..... d	16 45	16 55		17 06	17 15	17 25	17 36						17 45	17 55										19 03	19 42
Partick..... 225 a	16 48	16 57	17 01	17 08	17 18	17 27	17 38						17 48	17 57	18 01	18 08	18 18	18 27	18 38	18 48	18 57			19 01	19 08
Exhibition Centre..... 225 a	16 51	17 00		17 21	17 30								17 51	18 00										19 04	19 11
Anderston..... 225 a	16 53	17 02		17 23	17 32								17 53	18 02										19 06	19 13
Glasgow Central LL 15..... 225 a	16 54	17 04		17 24	17 34								17 54	18 04										19 07	19 14
Argyle Street..... 225 a	16 57	17 07		17 26	17 39								17 57	18 07										19 10	19 17
Charing Cross..... d				17 05	17 13								18 05	18 13										19 05	19 13
Glasgow Queen St LL 10..... d				17 07	17 15								18 07	18 15										19 07	19 15
High Street..... d				17 09	17 17								18 09	18 17										19 09	19 17
Bellgrove..... d				17 11	17 19								18 11	18 19										19 11	19 19
Duke Street..... d				17 13									18 13											19 13	19 21
Alexandra Parade..... d				17 15									18 15											19 15	19 23
Barnhill..... d				17 18									18 18											19 18	19 26
Springburn..... a				17 20									18 20											19 20	19 28
Greenfaulds..... d																									
Cumbernauld..... a																									
Camtyne..... d				17 23			17 53						18 23											19 23	19 31
Shettleston..... d				17 25			17 55						18 25											19 25	19 33
Garrowhill..... d				17 28			17 58						18 28											19 28	19 36
Easterhouse..... d				17 30			18 00						18 30											19 30	19 38
Blairhill..... d				17 34			18 04						18 34											19 34	19 42
Coatbridge Sunnyside..... d				17 37			18 07						18 37											19 37	19 45
Coatdyke..... d				17 39			18 09						18 39											19 39	19 47
Airdrie..... d				17 42			18 12						18 42											19 41	19 49
Drumgelloch..... d				17 45			18 15						18 45											19 44	19 52
Caldercruix..... d				17 49			18 19						18 49											19 48	19 56
Blackridge..... d				17 55			18 25						18 55											19 52	20 00
Armadale..... d				17 59			18 29						18 59											19 56	20 04
Bathgate..... a				18 03			18 33						19 03											19 59	20 07
Livingston North..... d				18 04			18 34						19 04											20 00	20 08
Uphall..... d				18 08			18 38						19 08											20 04	20 12
Edinburgh Park..... 230 d				18 11			18 41						19 11											20 07	20 15
Haymarket..... 228,230 a				18 19			18 49						19 19											20 09	20 17
Edinburgh..... 228,230 a				18 24			18 54						19 24											20 11	20 19

A To Motherwell B To Larkhall C From Oban to Glasgow Queen Street

Please check the 'Additional Notes to Individual Tables' section for any other general notes that apply to this Table



