

Table 48





Mondays to Fridays

until 28 September

Chathill and Morpeth - Newcastle - Metrocentre, Hexham and Carlisle

Network Diagram - see first Page of Table 44

Miles	Miles		GR	NT	NT	GR	XC	NT	NT	XC	NT	NT	NT	NT	GR	NT	NT	NT	NT	NT	NT	GR		
0	—	Chathill	d					07 08																
11½	—	Alnmouth for Alnwick	26 d	06 19		06 53	07 08	07 20		07 59					08 58								10 58	
17%	—	Acklington	d					07 36																
22%	—	Widdrington	d					07 44																
27%	—	Pegswood	d					07 50																
39%	—	Morpeth	26 d	06 35		07 09		07 54		08 13				08 49						09 49			10 49	
36%	—	Cramlington	d					08 02						08 57						09 57			10 57	
45%	—	Manors	d					08 15						09 10						10 10			11 10	
46	—	Newcastle ☒	26 a	06 52		07 26	07 38	08 19		08 30				09 14					09 27			10 14	11 27	
—	—	Sunderland	26,44 d		06 30	06 47				07 30					08 54				09 26	09 44	09 54	10 15	10 30	10 54
—	—	Newcastle ☒	d							07 53				08 24					09 26	09 44	09 54	10 15	10 30	10 54
48%	2½	Dunston	d																	09 59				
49%	3½	Metrocentre	a						08 00		08 31				09 01				09 33	09 52	10 02	10 22	10 30	11 01
—	—		d						08 01		08 32				09 02				09 34		10 02	10 32	11 02	11 22
—	—	Blaydon	d						08 05						09 06									
—	—	Wylam	d	06 44					08 11		08 40				09 12						10 10		11 10	
—	—	Prudhoe	d	06 48	07 03				08 15		08 44				09 16				09 43		10 14		10 42	11 14
—	—	Stocksfield	d	06 53					08 20		08 48				09 21						10 18		11 18	
—	—	Riding Mill	d	06 57					08 24						09 25						10 23		11 23	
—	—	Corbridge	d	07 01					08 28						09 29						10 26		11 26	
—	—	Hexham	a	07 10	07 16				08 38		08 58				09 39				09 57		10 36		10 55	11 38
—	—		d		07 16						08 59				09 57				09 57		10 36		10 55	11 38
—	—	Haydon Bridge	d		07 25						09 08										10 36		11 04	
—	—	Bardon Mill	d		07 32						09 14										10 36		11 11	
—	—	Haltwhistle	d		07 39						09 21								10 15		10 36		11 18	
—	—	Brampton (Cumbria)	d		07 54						09 37										10 36		11 33	
—	—	Wetheral	d		08 03						09 46										10 36		11 42	
—	—	Carlisle ☒	a		08 13						09 57								10 48		10 36		11 57	

	XC	NT	NT	NT	NT	XC	NT	NT	NT	NT	NT	NT	NT	NT	XC	NT	NT	NT	NT	NT	GR	NT	NT	
																								
Chathilld																								
Alnmouth for Alnwick . 26 d						12 08															14 58			
Acklington.....d																								
Widdrington.....d																								
Pegswood.....d																								
Morpeth26 d	11 21					11 49					12 49				13 49							14 49		
Cramlington.....d						11 57					12 57				13 57							14 57		
Manors.....d						12 10					13 10				14 10							15 10		
Newcastle ☒26 a	11 39				12 13	12 38					13 13				14 13	14 38					15 14	15 27		
Sunderland.....26,44 d				11 30							12 30				13 30							14 30		
Newcastle ☒d	11 22	11 44	11 54	12 15		12 22		12 44	12 54	13 15	13 22	13 44	13 54	14 15		14 24				14 44	14 56	15 15	15 24	
Dunston.....d																								
Metrocentrea		11 31	11 52	12 01	12 23		12 31		12 52	13 01	13 22	13 31	13 51	14 01	14 22						14 31	14 51	15 02	15 22
		11 32		12 02			12 32			13 02	13 32			14 02							14 32	14 52	15 02	15 32
Blaydon.....d				12 10						13 10				14 10								15 10		
Wylam.....d				12 14		12 42				13 14		13 43		14 14		14 42						15 16		15 42
Prudhoe.....d				12 18						13 18				14 18								15 18		
Stocksfield.....d				12 23						13 23				14 23								15 23		
Riding Mill.....d				12 26						13 26				14 26								15 26		
Corbridge.....d				12 38						13 38				14 38								15 39		
Hexhama	11 55					12 55				13 55				14 55								15 56		
	11 55					12 55				13 56				14 55								15 56		
Haydon Bridge.....d						13 04								15 04								16 05		
Bardon Mill.....d						13 11								15 11								16 12		
Haltwhistle.....d		12 14				13 18						14 15		15 18								16 18		
Brampton (Cumbria).....d						13 33								15 33										
Wetheral.....d						13 42								15 42										
Carlisle ☒a	12 47					13 54						14 49		15 57								16 51		

For connections from London Kings Cross please refer to Table 26

Table 48

Mondays to Fridays

until 28 September

Chathill and Morpeth - Newcastle -
Metrocentre, Hexham and Carlisle

Network Diagram - see first Page of Table 44

	NT	NT	NT		NT	NT	NT	XC	NT	NT	NT	NT	GR		NT	NT	NT	XC	NT	NT	NT	GR	NT
Chathill	d							◇ 1					1					◇ 1				1	
Alnmouth for Alnwick	26 d							17 01					17 58					19 08	19 10			19 36	
Acklington	d																		19 22				
Widdrington	d																		19 30				
Pegswood	d																		19 37				
Morpeth	26 d	15 49						16 49	17 16									18 26	19 01			19 53	
Cramlington	d	15 57						16 57										18 34	19 09			19 56	
Manors	d	16 10						17 10															
Newcastle 26 a	a	16 14						17 15	17 34				18 27					18 49	19 25	19 39	20 07		20 12
Sunderland	26,44 d	15 30						16 30					17 30									19 29	
Newcastle 26 d	d	15 54	16 15	16 22		16 44	16 54			17 16	17 24	17 44	17 54									19 25	19 54
Dunston	d											17 50											
Metrocentre	a	16 01	16 22	16 31		16 53	17 01			17 23	17 31	17 53	18 01									19 28	20 01
Blaydon	d	16 02		16 31			17 02			17 24	17 32		18 02									19 32	
Wylam	d										17 36	17 46	18 10										
Prudhoe	d	16 10		16 40			17 10			17 32	17 42		18 10									19 40	
Stocksfield	d	16 14		16 44			17 14			17 36	17 46		18 14									19 44	
Riding Mill	d	16 18		16 48			17 18				17 51		18 18									19 48	
Corbridge	d	16 23		16 53			17 23				17 55		18 23									19 53	
Hexham	a	16 26		16 56			17 26				17 59		18 26									19 56	
Haydon Bridge	d	16 38		17 03			17 39			17 51	18 09		18 32									20 00	
Bardon Mill	d			17 12						17 52			18 33									20 03	
Haltwhistle	d			17 18						18 01			18 42									20 12	
Brampton (Cumbria)	d			17 25						18 07			18 48									20 18	
Wetheral	d			17 30						18 14			18 55									20 25	
Carlisle 26 a	a			17 41						18 30			19 11									20 41	
Sunderland	26,44 d			17 50						18 39			19 20									20 50	
Carlisle 26 a	a			17 59						18 54			19 35									21 03	

	NT	XC	NT	NT	GR	NT	NT																
Chathill	d				1																		
Alnmouth for Alnwick	26 d				21 08			22 10															
Acklington	d																						
Widdrington	d																						
Pegswood	d																						
Morpeth	26 d							22 26		22 45													
Cramlington	d									22 53													
Manors	d																						
Newcastle 26 a	a				21 38			22 43		23 07													
Sunderland	26,44 d				20 38																		
Newcastle 26 d	d				21 04			21 18	21 52	22 35													
Dunston	d																						
Metrocentre	a				21 11			21 25	22 01	22 42													
Blaydon	d							21 26		22 43													
Wylam	d																						
Prudhoe	d									22 51													
Stocksfield	d									22 55													
Riding Mill	d									22 59													
Corbridge	d									23 04													
Hexham	a									23 07													
Haydon Bridge	d									23 18													
Bardon Mill	d																						
Haltwhistle	d																						
Brampton (Cumbria)	d																						
Wetheral	d																						
Carlisle 26 a	a																						

For connections from London Kings Cross please refer to Table 26

Table 48

Mondays to Fridays

from 1 October

Chathill and Morpeth - Newcastle -
Metrocentre, Hexham and Carlisle

Network Diagram - see first Page of Table 44

	GR	NT	NT	GR	XC	NT	NT	XC	NT	NT	NT	NT	GR	NT	NT	NT	NT	NT	NT	GR	XC	NT
Chathill	d					07 08																
Alnmouth for Alnwick	26 d	06 19		06 53	07 08	07 20		07 59					08 58								10 58	
Acklington	d					07 36																
Widdrington	d					07 44																
Pegswood	d					07 50																
Morpeth	26 d	06 35		07 09		07 54		08 13		08 49						09 49					10 49	11 21
Cramlington	d					08 02				08 57						09 57					10 57	
Manors	d					08 15				09 10						10 10					11 10	
Newcastle	26 a	06 52		07 26	07 38	08 19		08 30		09 14			09 27			10 14					11 13	11 27
Sunderland	26,44 d					07 30										09 30					10 30	
Newcastle	26,44 d		06 30	06 47				07 53		08 24			08 54		09 26	09 44	09 54	10 15	10 22	10 54		11 15
Dunston	d															09 59						
Metrocentre	a					08 00		08 31		09 01			09 33	09 52	10 02	10 22	10 30	11 01			11 22	
Blaydon	d					08 01		08 32		09 02			09 34	09 52	10 02	10 32	11 02					11 31
Wylam	d					08 05				09 06												
Prudhoe	d	06 44				08 11		08 40		09 12					10 10			11 10				
Stocksfield	d	06 48	07 03			08 15		08 44		09 16			09 43		10 14		10 42	11 14				11 42
Riding Mill	d	06 53				08 20		08 48		09 21					10 18			11 18				
Corbridge	d	06 57				08 24				09 25					10 23			11 23				
Hexham	a	07 01	07 16			08 28		09 00		09 29			09 58		10 26		10 56	11 26				11 57
Haydon Bridge	d	07 10	07 16			08 38		09 01		09 39			09 58		10 36		10 56	11 38				11 57
Bardon Mill	d		07 25					09 10									11 05					
Haltwhistle	d		07 32					09 16									11 12					
Brampton (Cumbria)	d		07 39					09 23					10 16				11 19					12 16
Wetheral	d		07 54					09 39									11 34					
Carlisle	a		08 03					09 48									11 43					
			08 13					09 59									11 58					12 49

	NT	NT	NT	XC	NT	NT	NT	NT	NT	NT	NT	NT	XC	NT	NT	NT	NT	GR	NT	NT	NT	NT
Chathill	d																					
Alnmouth for Alnwick	26 d			12 08									14 08						14 58			
Acklington	d																					
Widdrington	d																					
Pegswood	d																					
Morpeth	26 d		11 49					12 49					13 49						14 49			15 49
Cramlington	d		11 57					12 57					13 57						14 57			15 57
Manors	d		12 10					13 10					14 10						15 10			16 10
Newcastle	26 a		12 13	12 38				13 13					14 13	14 38					15 14	15 27		16 14
Sunderland	26,44 d	11 30						12 30					13 30						14 30			15 30
Newcastle	26,44 d	11 44	11 54	12 15	12 22		12 44	12 54	13 15	13 22	13 44	13 54	14 15		14 24		14 44	14 54	15 15		15 24	15 44
Dunston	d																					
Metrocentre	a	11 52	12 01	12 23	12 31		12 52	13 01	13 22	13 31	13 51	14 01	14 22		14 31		14 51	15 01	15 22		15 31	15 51
Blaydon	d				12 32			13 02		13 32			14 02		14 32			15 02			15 32	16 02
Wylam	d		12 10					13 10					14 10					15 10				16 10
Prudhoe	d		12 14		12 42			13 14		13 43			14 14		14 42			15 16			15 42	16 14
Stocksfield	d		12 18					13 18					14 18					15 18				16 18
Riding Mill	d		12 23					13 23					14 23					15 23				16 23
Corbridge	d		12 26					13 26					14 26					15 26				16 26
Hexham	a		12 38					13 38		13 55			14 38					15 39				16 38
Haydon Bridge	d				12 57					13 56					14 55						15 57	
Bardon Mill	d				13 06										15 04						16 06	
Haltwhistle	d				13 13										15 11							
Brampton (Cumbria)	d				13 20					14 15					15 18						16 18	
Wetheral	d				13 35										15 33							
Carlisle	a				13 44					14 49					15 42							
					13 59										15 57							16 52

For connections from London Kings Cross please refer to Table 26

Table 48

Mondays to Fridays

from 1 October

Chathill and Morpeth - Newcastle -
Metrocentre, Hexham and Carlisle

Network Diagram - see first Page of Table 44

	NT		NT	NT	NT	XC	NT	NT	NT	NT	GR		NT	NT	NT	XC	NT	NT	NT	GR	NT		NT	XC
Chathill	d					◇					■					◇				■				◇
Alnmouth for Alnwick	26 d					17 01					17 58					19 08				19 22				21 08
Acklington	d															19 30								
Widdrington	d															19 37								
Pegswood	d															19 43								
Morpeth	26 d					16 49	17 16									18 26	19 01							
Cramlington	d					16 57										18 34	19 09							
Manors	d					17 10											19 56							
Newcastle	26 a					17 15	17 34									18 49	19 25	19 39	20 07					21 38
Sunderland	26,44 d										17 30									19 29				20 38
Newcastle	26,44 d	16 22		16 44	16 54		17 16	17 24	17 44	17 54						18 24				19 25	19 54			20 15
Dunston	d									17 50														
Metrocentre	a	16 31		16 53	17 01		17 23	17 31	17 44	17 53	18 01					18 31				19 31	20 01			20 22
	d	16 31		17 02			17 24	17 32	17 42	18 02						18 32				19 32				20 23
Blaydon	d							17 36																
Wylam	d	16 40		17 10			17 32	17 42	18 10							18 40				19 42				20 31
Prudhoe	d	16 44		17 14			17 36	17 46	18 14							18 44				19 46				20 35
Stocksfield	d	16 48		17 18			17 40	17 50	18 18							18 48				19 50				20 39
Riding Mill	d	16 53		17 23			17 55	18 23	18 23							18 53				19 55				20 44
Corbridge	d	16 56		17 26			17 59	18 26	18 26							18 56				19 58				20 47
Hexham	a	17 03		17 39			17 51	18 10	18 32							19 04				20 06				20 59
	d	17 03					17 52		18 33							19 05				20 07				
Haydon Bridge	d	17 12					18 01		18 42											20 16				
Bardon Mill	d	17 18					18 07		18 48											20 22				
Haltwhistle	d	17 25					18 14		18 55							19 24				20 29				
Brampton (Cumbria)	d	17 41					18 30		19 11											20 45				
Wetheral	d	17 50					18 39		19 20											20 54				
Carlisle	a	17 59					18 54		19 35							20 00				21 08				

	NT	NT	GR	NT	NT																			
Chathill	d																							
Alnmouth for Alnwick	26 d			22 10																				
Acklington	d																							
Widdrington	d																							
Pegswood	d																							
Morpeth	26 d			22 26	22 45																			
Cramlington	d				22 53																			
Manors	d																							
Newcastle	26 a			22 43	23 07																			
Sunderland	26,44 d																							
Newcastle	26,44 d	21 18	21 52		22 35																			
Dunston	d																							
Metrocentre	a	21 25	22 01		22 42																			
	d	21 26			22 43																			
Blaydon	d																							
Wylam	d	21 34			22 51																			
Prudhoe	d	21 38			22 55																			
Stocksfield	d	21 42			22 59																			
Riding Mill	d	21 47			23 04																			
Corbridge	d	21 50			23 07																			
Hexham	a	21 56			23 18																			
	d	21 57																						
Haydon Bridge	d	22 06																						
Bardon Mill	d	22 12																						
Haltwhistle	d	22 19																						
Brampton (Cumbria)	d	22 35																						
Wetheral	d	22 43																						
Carlisle	a	22 59																						

For connections from London Kings Cross please refer to Table 26

Table 48

Saturdays

until 8 September

Chathill and Morpeth - Newcastle - Metrocentre, Hexham and Carlisle

Network Diagram - see first Page of Table 44

	NT	XC	NT	GR	NT	XC	NT	NT	NT	GR	XC	NT	NT	NT	NT	NT	NT	NT	NT	GR	XC	NT	
Chathill	d		07 10																				
Alnmouth for Alnwick	26 d	07 08	07 22	07 25	08 00					08 58	09 08										10 58		
Acklington	d		07 37																				
Widdrington	d		07 45																				
Pegswood	d		07 51																				
Morpeth	26 d		07 55	07 41	08 14			08 49								09 49						10 49	11 19
Cramlington	d		08 03					08 57								09 57						10 57	
Manors	d		08 16					09 10								10 10						11 10	
Newcastle	26 a	07 38	08 20	07 58	08 32			09 14		09 27	09 39					10 14						11 13	11 27
Sunderland	26,44 d				07 30											09 30						10 30	
Newcastle	26 d	06 30			07 53		08 24		08 54			09 26	09 44	09 54	10 15	10 22	10 44	10 54				11 15	
Dunston	d												09 59										
Metrocentre	a				08 00		08 31		09 01			09 33	09 52	10 02	10 22	10 30	10 54	11 01				11 22	
Blaydon	d				08 01		08 32		09 02			09 34		10 02		10 32		11 02					
Wylam	d	06 44			08 05				09 06														
Prudhoe	d	06 48			08 11		08 40		09 12					10 10				11 10					
Stocksfield	d	06 53			08 15		08 44		09 16		09 43		10 14		10 42			11 14					11 42
Riding Mill	d	06 57			08 20		08 48		09 21				10 18					11 18					
Corbridge	d	07 01			08 24				09 25				10 23					11 23					
Hexham	a	07 07			08 28		08 58		09 29			09 57	10 36			10 55		11 38					11 55
Haydon Bridge	d	07 16			08 38		08 59		09 39			09 57			10 55		11 04						11 55
Bardon Mill	d	07 23					09 14										11 11						
Haltwhistle	d	07 30					09 21					10 15					11 18						12 14
Brampton (Cumbria)	d	07 45					09 37										11 33						
Wetheral	d	07 54					09 46										11 42						
Carlisle	a	08 04					09 57					10 48					11 57						12 47

	NT	NT	NT	XC	NT	NT	NT	NT	GR	NT	NT	NT	NT	XC	NT	NT	NT	NT	NT	GR	NT	NT	NT
Chathill	d																						
Alnmouth for Alnwick	26 d			12 08					12 58					14 09							14 58		
Acklington	d																						
Widdrington	d																						
Pegswood	d																						
Morpeth	26 d			11 49				12 49						13 49							14 49		
Cramlington	d			11 57				12 57						13 57							14 57		
Manors	d			12 11				13 10						14 10							15 11		
Newcastle	26 a			12 13	12 38			13 13	13 27					14 15	14 39						15 14	15 27	
Sunderland	26,44 d	11 30					12 30							13 30							14 30		15 30
Newcastle	26 d	11 44	11 54	12 15	12 22		12 44	12 54	13 14	13 22	13 44	13 54	14 15				14 24	14 44	14 56	15 15		15 24	15 44
Dunston	d																						
Metrocentre	a	11 52	12 01	12 23	12 31		12 52	13 01	13 22	13 31	13 51	14 01	14 22				14 31	14 51	15 02	15 22		15 31	15 51
Blaydon	d				12 32			13 02		13 32		14 02					14 32		15 02			15 32	16 02
Wylam	d		12 10					13 10				14 10							15 10				16 10
Prudhoe	d		12 14		12 43			13 14		13 43		14 14				14 42		15 16			15 42		16 14
Stocksfield	d		12 18					13 18				14 18						15 18					16 18
Riding Mill	d		12 23					13 23				14 23						15 23					16 23
Corbridge	d		12 26					13 26				14 26						15 26					16 26
Hexham	a		12 38					13 38				14 38					14 55	15 39				15 56	16 38
Haydon Bridge	d				12 55					13 55							14 55				15 56		
Bardon Mill	d				13 05					13 56							15 04				16 05		
Haltwhistle	d				13 11												15 11						
Brampton (Cumbria)	d				13 18				14 15								15 18				16 18		
Wetheral	d				13 33												15 33						
Carlisle	a				13 42												15 42						
Carlisle	a				13 54					14 49							15 57				16 53		

For connections from London Kings Cross please refer to Table 26

Table 48

**Chathill and Morpeth - Newcastle -
Metrocentre, Hexham and Carlisle**

Network Diagram - see first Page of Table 44

	NT	NT	NT	NT	NT	XC	NT	NT	NT	NT	NT	NT	GR	NT	NT	NT	XC	NT	NT	GR	NT	NT	
Chathill	d																						
Alnmouth for Alnwick	26 d					17 03							17 58				18 36						
Acklington	d																18 48	19 08					
Widdrington	d																18 56						
Pegswood	d																19 03						
Morpeth	26 d	15 49				16 49	17 17						17 52			18 50	19 13						
Cramlington	d	15 57				16 57							18 00			18 58	19 22						
Manors	d	16 11				17 10																	
Newcastle	26 a	16 14				17 13	17 35						18 15	18 27		19 13	19 34	19 41					20 41
Sunderland	26,44 d				16 30					17 30												19 29	
Newcastle	26 d	16 15	16 22	16 46	16 54			17 16	17 24	17 44	17 54				18 24						19 25	19 54	
Dunston	d									17 50													
Metrocentre	a	16 22	16 31	16 53	17 01			17 23	17 31	17 53	18 01				18 31						19 28	20 01	
Blaydon	d									17 36													
Wylam	d		16 40		17 10			17 32	17 42		18 10				18 40						19 40		20 31
Prudhoe	d		16 44		17 14			17 36	17 46		18 14				18 44						19 44		20 35
Stocksfield	d		16 48		17 18			17 40	17 51		18 18				18 48						19 48		20 39
Riding Mill	d		16 53		17 23			17 45	17 55		18 23				18 53						19 53		20 44
Corbridge	d		16 56		17 26			17 48	17 59		18 26				18 56						19 56		20 47
Hexham	a		17 02		17 39			17 51	18 09		18 32				19 02						20 00		20 58
Haydon Bridge	d		17 03					17 52			18 33				19 03						20 03		
Bardon Mill	d		17 12					18 01			18 42										20 12		
Haltwhistle	d		17 18					18 07			18 48										20 18		
Brampton (Cumbria)	d		17 25					18 14			18 55			19 22							20 25		
Wetheral	d		17 41					18 30			19 11										20 41		
Carlisle	a		17 50					18 39			19 20										20 50		
			18 03					18 54			19 35										21 03		

	NT	NT	NT																				
Chathill	d																						
Alnmouth for Alnwick	26 d																						
Acklington	d																						
Widdrington	d																						
Pegswood	d																						
Morpeth	26 d	21 15																					
Cramlington	d	21 23																					
Manors	d																						
Newcastle	26 a	21 39																					
Sunderland	26,44 d																						
Newcastle	26 d	21 18	21 52																				
Dunston	d																						
Metrocentre	a	21 25	22 01																				
Blaydon	d																						
Wylam	d	21 34	22 10																				
Prudhoe	d	21 38	22 13																				
Stocksfield	d	21 42																					
Riding Mill	d	21 47																					
Corbridge	d	21 50																					
Hexham	a	21 56																					
Haydon Bridge	d	21 57																					
Bardon Mill	d	22 06																					
Haltwhistle	d	22 12																					
Brampton (Cumbria)	d	22 19																					
Wetheral	d	22 35																					
Carlisle	a	22 43																					
		22 56																					

For connections from London Kings Cross please refer to Table 26

Table 48

Saturdays

15 September to 29 September

Chathill and Morpeth - Newcastle - Metrocentre, Hexham and Carlisle

Network Diagram - see first Page of Table 44

	NT	XC	NT	GR	NT	XC	NT	NT	NT	GR	XC	NT	NT	NT	NT	NT	NT	NT	NT	GR	XC	NT	
Chathill d																							
Alnmouth for Alnwick 26 d																							
Acklington d																							
Widdrington d																							
Pegswood d																							
Morpeth 26 d																							
Cramlington d																							
Manors d																							
Newcastle 26 a																							
Sunderland 26,44 d																							
Newcastle 26 d																							
Dunston d																							
Metrocentre a																							
Blaydon d																							
Wylam d																							
Prudhoe d																							
Stocksfield d																							
Riding Mill d																							
Corbridge d																							
Hexham a																							
Haydon Bridge d																							
Bardon Mill d																							
Haltwhistle d																							
Brampton (Cumbria) d																							
Wetheral d																							
Carlisle 26 a																							

	NT	NT	NT	XC	NT	NT	NT	NT	GR	NT	NT	NT	NT	XC	NT	NT	NT	NT	NT	GR	NT	NT	NT
Chathill d																							
Alnmouth for Alnwick 26 d																							
Acklington d																							
Widdrington d																							
Pegswood d																							
Morpeth 26 d																							
Cramlington d																							
Manors d																							
Newcastle 26 a																							
Sunderland 26,44 d																							
Newcastle 26 d																							
Dunston d																							
Metrocentre a																							
Blaydon d																							
Wylam d																							
Prudhoe d																							
Stocksfield d																							
Riding Mill d																							
Corbridge d																							
Hexham a																							
Haydon Bridge d																							
Bardon Mill d																							
Haltwhistle d																							
Brampton (Cumbria) d																							
Wetheral d																							
Carlisle 26 a																							

For connections from London Kings Cross please refer to Table 26

Chathill and Morpeth - Newcastle -
Metrocentre, Hexham and Carlisle

Network Diagram - see first Page of Table 44

	NT	NT	NT	NT	NT	XC	NT	NT	NT	NT	NT	NT	GR	NT	NT	NT	XC	NT	NT	GR	NT	NT	
Chathill	d																						
Alnmouth for Alnwick	26 d					17 03							17 58				18 36			18 48	19 08		20 07
Acklington	d																18 56			19 03			
Widdrington	d																19 09						
Pegswood	d																18 50			19 13			20 24
Morpeth	26 d	15 49				16 49	17 17						17 52			18 50	19 13			18 58	19 22		
Cramlington	d	15 57				16 57							18 00			18 58	19 22						
Manors	d	16 11				17 10																	
Newcastle	26 a	16 14				17 13	17 35						18 15	18 27		19 13	19 34			19 41			20 41
Sunderland	26,44 d				16 30							17 30									19 29		
Newcastle	26,44 d	16 15	16 22	16 46	16 54		17 16	17 24	17 44	17 54					18 24					19 25	19 54		20 15
Dunston	d								17 50														
Metrocentre	a	16 22	16 31	16 53	17 01		17 23	17 31	17 53	18 01					18 31					19 28	20 01		20 22
Blaydon	d								17 36												19 32		20 23
Wylam	d		16 40		17 10		17 32	17 42		18 10					18 40						19 40		20 31
Prudhoe	d		16 44		17 14		17 36	17 46		18 14					18 44						19 44		20 35
Stocksfield	d		16 48		17 18		17 51			18 18					18 48						19 48		20 39
Riding Mill	d		16 53		17 23		17 55			18 23					18 53						19 53		20 44
Corbridge	d		16 56		17 26		17 59			18 26					18 56						19 56		20 47
Hexham	a		17 02		17 39		17 51	18 09		18 32					19 02						20 00		20 58
Haydon Bridge	d		17 03				17 52			18 33					19 03						20 03		
Bardon Mill	d		17 12				18 01			18 42											20 12		
Haltwhistle	d		17 18				18 07			18 48											20 18		
Brampton (Cumbria)	d		17 25				18 14			18 55					19 22						20 25		
Wetheral	d		17 41				18 30			19 11											20 41		
Carlisle	a		17 50				18 39			19 20											20 50		
			18 03				18 54			19 35					19 53						21 03		

	NT	NT	NT																			
Chathill	d																					
Alnmouth for Alnwick	26 d																					
Acklington	d																					
Widdrington	d																					
Pegswood	d																					
Morpeth	26 d	21 15																				
Cramlington	d	21 23																				
Manors	d																					
Newcastle	26 a	21 39																				
Sunderland	26,44 d																					
Newcastle	26,44 d	21 18	21 52																			
Dunston	d																					
Metrocentre	a	21 25	22 01																			
Blaydon	d	21 26	22 02																			
Wylam	d	21 34	22 10																			
Prudhoe	d	21 38	22 13																			
Stocksfield	d	21 42																				
Riding Mill	d	21 47																				
Corbridge	d	21 50																				
Hexham	a	21 56																				
Haydon Bridge	d	21 57																				
Bardon Mill	d	22 06																				
Haltwhistle	d	22 12																				
Brampton (Cumbria)	d	22 19																				
Wetheral	d	22 35																				
Carlisle	a	22 43																				
		22 56																				

For connections from London Kings Cross please refer to Table 26

Table 48

Saturdays

6 October to 20 October

Chathill and Morpeth - Newcastle - Metrocentre, Hexham and Carlisle

Network Diagram - see first Page of Table 44

	NT	XC	NT	GR	NT	XC	NT	NT	NT	GR	XC	NT	NT	NT	NT	NT	NT	NT	NT	GR	XC	NT	
Chathill d																							
Alnmouth for Alnwick 26 d																							
Acklington d																							
Widdrington d																							
Pegswood d																							
Morpeth 26 d																							
Cramlington d																							
Manors d																							
Newcastle 26 a																							
Sunderland 26,44 d																							
Newcastle 26 d																							
Dunston d																							
Metrocentre a																							
Blaydon d																							
Wylam d																							
Prudhoe d																							
Stocksfield d																							
Riding Mill d																							
Corbridge d																							
Hexham a																							
Haydon Bridge d																							
Bardon Mill d																							
Haltwhistle d																							
Brampton (Cumbria) d																							
Wetheral d																							
Carlisle 26 a																							

	NT	NT	NT	XC	NT	NT	NT	NT	GR	NT	NT	NT	NT	XC	NT	NT	NT	NT	NT	GR	NT	NT	NT
Chathill d																							
Alnmouth for Alnwick 26 d																							
Acklington d																							
Widdrington d																							
Pegswood d																							
Morpeth 26 d																							
Cramlington d																							
Manors d																							
Newcastle 26 a																							
Sunderland 26,44 d																							
Newcastle 26 d																							
Dunston d																							
Metrocentre a																							
Blaydon d																							
Wylam d																							
Prudhoe d																							
Stocksfield d																							
Riding Mill d																							
Corbridge d																							
Hexham a																							
Haydon Bridge d																							
Bardon Mill d																							
Haltwhistle d																							
Brampton (Cumbria) d																							
Wetheral d																							
Carlisle 26 a																							

For connections from London Kings Cross please refer to Table 26

Table 48

Chathill and Morpeth - Newcastle - Metrocentre, Hexham and Carlisle

Network Diagram - see first Page of Table 44

	NT	NT	NT	NT	NT	XC	NT	NT	NT	NT	NT	NT	NT	GR	NT	NT	NT	XC	NT	NT	GR	NT	NT		
Chathill	d																								
Alnmouth for Alnwick	26 d						17 03							17 58								18 36			
Acklington	d																					18 48	19 08		
Widdrington	d																					18 56			
Pegswood	d																					19 03			
Morpeth	26 d	15 49					16 49	17 17						17 52								18 50	19 13		
Cramlington	d	15 57					16 57							18 00								18 58	19 22		
Manors	d	16 11					17 10																		
Newcastle	26 a	16 14					17 13	17 35						18 15	18 27							19 13	19 34	19 41	
Sunderland	26,44 d				16 30								17 30										19 29		
Newcastle	26,44 d	16 15		16 22	16 46	16 54			17 16	17 24	17 44	17 54										18 24		19 25	19 54
Dunston	d											17 50													
Metrocentre	a	16 22		16 31	16 53	17 01			17 23	17 31	17 53	18 01										18 31		19 31	20 01
Blaydon	d											18 02										18 32		19 32	
Wylam	d			16 40		17 10			17 32	17 42		18 10										18 40		19 42	
Prudhoe	d			16 44		17 14			17 36	17 46		18 14										18 44		19 46	
Stocksfield	d			16 48		17 18			17 40	17 51		18 18										18 48		19 50	
Riding Mill	d			16 53		17 23			17 45	17 55		18 23										18 53		19 55	
Corbridge	d			16 56		17 26			17 48	17 59		18 26										18 56		19 58	
Hexham	a			17 02		17 39			17 51	18 09		18 32										19 02		20 06	
Haydon Bridge	d			17 03					17 52			18 33										19 03		20 07	
Bardon Mill	d			17 12					18 01			18 42												20 16	
Haltwhistle	d			17 18					18 07			18 48												20 22	
Brampton (Cumbria)	d			17 25					18 14			18 55										19 22		20 29	
Wetheral	d			17 41					18 30			19 11												20 45	
Carlisle	a			17 50					18 39			19 20												20 54	
Carlisle	a			18 03					18 54			19 35												21 08	

	NT	NT	NT																					
Chathill	d																							
Alnmouth for Alnwick	26 d																							
Acklington	d																							
Widdrington	d																							
Pegswood	d																							
Morpeth	26 d	21 15																						
Cramlington	d	21 23																						
Manors	d																							
Newcastle	26 a	21 39																						
Sunderland	26,44 d																							
Newcastle	26,44 d	21 18	21 52																					
Dunston	d																							
Metrocentre	a	21 25	22 01																					
Blaydon	d	21 26	22 02																					
Wylam	d	21 34	22 10																					
Prudhoe	d	21 38	22 13																					
Stocksfield	d	21 42																						
Riding Mill	d	21 47																						
Corbridge	d	21 50																						
Hexham	a	21 56																						
Haydon Bridge	d	21 57																						
Bardon Mill	d	22 06																						
Haltwhistle	d	22 12																						
Brampton (Cumbria)	d	22 19																						
Wetheral	d	22 35																						
Carlisle	a	22 43																						
Carlisle	a	23 00																						

For connections from London Kings Cross please refer to Table 26




Table 48




Saturdays

from 27 October

Chathill and Morpeth - Newcastle - Metrocentre, Hexham and Carlisle

Network Diagram - see first Page of Table 44

	NT	XC	NT	GR	NT	XC	NT	NT	NT	GR	XC	NT	NT	NT	NT	NT	NT	NT	NT	NT	GR	XC	NT	
Chathill	d																							
Alnmouth for Alnwick	26 d																							
Acklington	d																							
Widdrington	d																							
Pegswood	d																							
Morpeth	26 d																							
Cramlington	d																							
Manors	d																							
Newcastle 	26 a																							
Sunderland	26,44 d																							
Newcastle 	26,44 d																							
Dunston	d																							
Metrocentre	a																							
Blaydon	d																							
Wylam	d																							
Prudhoe	d																							
Stocksfield	d																							
Riding Mill	d																							
Corbridge	d																							
Hexham	a																							
Haydon Bridge	d																							
Bardon Mill	d																							
Haltwhistle	d																							
Brampton (Cumbria)	d																							
Wetheral	d																							
Carlisle 	a																							

	NT	NT	NT	XC	NT	NT	NT	NT	GR	NT	NT	NT	NT	XC	NT	NT	NT	NT	NT	GR	NT	NT	NT	
Chathill	d																							
Alnmouth for Alnwick	26 d																							
Acklington	d																							
Widdrington	d																							
Pegswood	d																							
Morpeth	26 d																							
Cramlington	d																							
Manors	d																							
Newcastle 	26 a																							
Sunderland	26,44 d																							
Newcastle 	26,44 d																							
Dunston	d																							
Metrocentre	a																							
Blaydon	d																							
Wylam	d																							
Prudhoe	d																							
Stocksfield	d																							
Riding Mill	d																							
Corbridge	d																							
Hexham	a																							
Haydon Bridge	d																							
Bardon Mill	d																							
Haltwhistle	d																							
Brampton (Cumbria)	d																							
Wetheral	d																							
Carlisle 	a																							

For connections from London Kings Cross please refer to Table 26

Table 48

Saturdays

from 27 October

Chathill and Morpeth - Newcastle -
Metrocentre, Hexham and Carlisle

Network Diagram - see first Page of Table 44

	NT		NT	NT	NT	NT	XC	NT	NT	NT	NT		NT	GR	NT	NT	NT	XC	NT	NT	GR		NT	NT
Chathill	d																							
Alnmouth for Alnwick	26 d						17 03							17 58				18 36						
Acklington	d																	18 48	19 08				20 07	
Widdrington	d																	18 56						
Pegswood	d																	19 03						
Morpeth	26 d	15 49					16 49	17 17						17 52				18 50	19 13				20 24	
Cramlington	d	15 57					16 57							18 00				18 58	19 22					
Manors	d	16 11					17 10																	
Newcastle	26 a	16 14					17 13	17 35						18 15	18 27			19 13	19 34	19 41			20 41	
Sunderland	26,44 d				16 30								17 30										19 29	
Newcastle	26 d	16 15	16 22	16 46	16 54			17 16	17 24	17 44	17 54							18 24				19 25	19 54	
Dunston	d									17 50														
Metrocentre	a	16 22	16 31	16 53	17 01			17 23	17 31	17 53	18 01							18 31				19 31	20 01	
Blaydon	d									17 36								18 32				19 32		
Wylam	d		16 40		17 10			17 32	17 42		18 10							18 40				19 42		20 31
Prudhoe	d		16 44		17 14			17 36	17 46		18 14							18 44				19 46		20 35
Stocksfield	d		16 48		17 18			17 40	17 51		18 18							18 48				19 50		20 39
Riding Mill	d		16 53		17 23			17 45	17 55		18 23							18 53				19 55		20 44
Corbridge	d		16 56		17 26			17 48	17 59		18 26							18 56				19 58		20 47
Hexham	a		17 02		17 39			17 51	18 09		18 32							19 02				20 06		20 58
Haydon Bridge	d		17 03					17 52			18 33							19 03				20 07		
Bardon Mill	d		17 12					18 01			18 42											20 16		
Haltwhistle	d		17 18					18 07			18 48											20 22		
Brampton (Cumbria)	d		17 25					18 14			18 55							19 22				20 29		
Wetheral	d		17 41					18 30			19 11											20 45		
Carlisle	a		17 50					18 39			19 20											20 54		
			18 03					18 54			19 35							19 53				21 08		

	NT	NT	NT																					
Chathill	d																							
Alnmouth for Alnwick	26 d																							
Acklington	d																							
Widdrington	d																							
Pegswood	d																							
Morpeth	26 d	21 15																						
Cramlington	d	21 23																						
Manors	d																							
Newcastle	26 a	21 39																						
Sunderland	26,44 d																							
Newcastle	26 d	21 18	21 52																					
Dunston	d																							
Metrocentre	a	21 25	22 01																					
Blaydon	d																							
Wylam	d	21 34	22 10																					
Prudhoe	d	21 38	22 13																					
Stocksfield	d	21 42																						
Riding Mill	d	21 47																						
Corbridge	d	21 50																						
Hexham	a	21 56																						
Haydon Bridge	d	21 57																						
Bardon Mill	d	22 06																						
Haltwhistle	d	22 12																						
Brampton (Cumbria)	d	22 19																						
Wetheral	d	22 35																						
Carlisle	a	22 43																						
		23 00																						

For connections from London Kings Cross please refer to Table 26

Table 48

Sundays

until 9 September

Chathill and Morpeth - Newcastle - Metrocentre, Hexham and Carlisle

Network Diagram - see first Page of Table 44

	NT	NT	NT	NT	NT	XC	GR	NT	NT		NT	GR	XC	NT	NT	NT	GR	NT	NT		NT	XC	NT	NT	
Chathill	d						◇ 1 1						◇ 1 1				◇ 1 1					◇ 1 1			
Alnmouth for Alnwick	26 d					10 49	10 58						12 10				12 58					14 08			
Acklington	d																								
Widdrington	d																								
Pegswood	d																								
Morpeth	26 d						11 04						12 06												
Cramlington	d																								
Manors	d																								
Newcastle	26 a						11 19	11 27					12 23	12 37										14 35	
Sunderland	26,44 d	09 28				10 28					11 28					12 28							13 28		14 30
Newcastle	09 10 d	09 53	10 10	10 30	10 50			11 10	11 30		11 50			12 10	12 30	12 50		13 10	13 30		13 50		14 10	14 30	
Dunston	d																								
Metrocentre	09 17 d	10 01	10 17	10 37	10 59			11 17	11 37		11 57			12 17	12 37	12 59		13 17	13 37		13 59		14 17	14 37	
.	09 18 d		10 18					11 18						12 18				13 18					14 18		
Blaydon	d																								
Wylam	d	09 26		10 26				11 26						12 26				13 26					14 26		
Prudhoe	d	09 30		10 30				11 30						12 30				13 30					14 30		
Stocksfield	d	09 34		10 34				11 34						12 34				13 34					14 34		
Riding Mill	d	09 39		10 39				11 39						12 39				13 39					14 39		
Corbridge	d	09 42		10 42				11 42						12 42				13 42					14 42		
Hexham	09 48 a		10 48					11 48						12 48				13 48					14 48		
.	09 49 d		10 49					11 49						12 49				13 49					14 49		
Haydon Bridge	d	09 58		10 58										12 58											
Bardon Mill	d	10 04		11 04										13 04											
Haltwhistle	d	10 11		11 11				12 08						13 11				14 08						15 08	
Brampton (Cumbria)	d	10 27		11 27										13 27											
Wetheral	d	10 35		11 35										13 35											
Carlisle	10 44 a		11 49					12 38						13 45				14 38						15 40	

	NT	GR	NT	NT	NT		NT	NT	NT	GR	XC	NT	NT	NT	NT		NT	NT	GR	NT	GR	GR			
Chathill	d										◇ 1 1														
Alnmouth for Alnwick	26 d	14 58								16 58	17 07								18 58		21 09	22 08			
Acklington	d																								
Widdrington	d																								
Pegswood	d																								
Morpeth	26 d										17 22											21 26			
Cramlington	d																								
Manors	d																								
Newcastle	26 a	15 27									17 27	17 37								19 27		21 42	22 42		
Sunderland	26,44 d	14 28			15 28					16 28				17 26											
Newcastle	14 50 d		15 10	15 30	15 50		16 10	16 30	16 50			17 10	17 30	17 50	18 10		18 30	18 50		20 15					
Dunston	d																								
Metrocentre	14 59 a		15 17	15 37	15 59		16 19	16 37	16 57			17 17	17 37	17 59	18 17		18 37	18 59		20 22					
.	d		15 18				16 20					17 18		18 18						20 23					
Blaydon	d																								
Wylam	d		15 26				16 28					17 26		18 26						20 31					
Prudhoe	d		15 30				16 32					17 30		18 30						20 35					
Stocksfield	d		15 34				16 37					17 34		18 34						20 39					
Riding Mill	d		15 39				16 41					17 39		18 39						20 44					
Corbridge	d		15 42				16 45					17 42		18 42						20 47					
Hexham	15 48 a						16 51					17 48		18 48						20 53					
.	15 49 d						16 51					17 49		18 49						20 54					
Haydon Bridge	d		15 58											18 58						21 03					
Bardon Mill	d		16 04											19 04						21 09					
Haltwhistle	d		16 11				17 10					18 08		19 11						21 16					
Brampton (Cumbria)	d		16 27											19 27						21 32					
Wetheral	d		16 35											19 35						21 40					
Carlisle	16 45 a						17 44					18 38		19 45						21 51					

For connections from London Kings Cross please refer to Table 26

Table 48

Sundays

16 September to 30 September

Chathill and Morpeth - Newcastle -
Metrocentre, Hexham and Carlisle

Network Diagram - see first Page of Table 44

	NT	NT	XC	NT	NT	NT	GR	NT	NT	NT	GR	XC	XC	NT	NT	NT	GR	NT	NT	XC	NT		
							1				1						1						
Chathill	d						1				1						1						
Alnmouth for Alnwick	26 d		10 05				10 58					11 35	11 55				12 58					13 35	
Acklington	d																						
Widdrington	d																						
Pegswood	d																						
Morpeth	26 d		10 45								12 06	12a35											
Cramlington	d																						
Manors	d																						
Newcastle	26 a		11 15				11 27				12 23	12 30					13 27					14 30	
Sunderland	26,44 d	09 28					10 28				11 28						12 28					13 28	
Newcastle	26,44 d	09 10	09 53		10 10	10 30	10 50		11 10	11 30	11 50				12 10	12 30	12 50		13 10		13 30	13 50	14 10
Dunston	d																						
Metrocentre	a	09 17	10 01		10 17	10 37	10 59		11 17	11 37	11 57				12 17	12 37	12 59		13 17		13 37	13 59	14 17
Blaydon	d				10 18				11 18						12 18				13 18				14 18
Wylam	d	09 26			10 26				11 26						12 26				13 26				14 26
Prudhoe	d	09 30			10 30				11 30						12 30				13 30				14 30
Stocksfield	d	09 34			10 34				11 34						12 34				13 34				14 34
Riding Mill	d	09 39			10 39				11 39						12 39				13 39				14 39
Corbridge	d	09 42			10 42				11 42						12 42				13 42				14 42
Hexham	a	09 48			10 48				11 48						12 48				13 48				14 48
Haydon Bridge	d	09 49			10 49				11 49						12 49				13 49				14 49
Bardon Mill	d	09 58			10 58										12 58								14 58
Haltwhistle	d	10 04			11 04										13 04								14 04
Brampton (Cumbria)	d	10 11			11 11				12 08						13 11				14 08				15 08
Wetheral	d	10 27			11 27										13 27								14 27
Carlisle	a	10 35			11 35										13 35								14 35
Carlisle	a	10 44			11 49				12 38						13 45				14 38				15 40

	NT	NT	GR	NT	NT	NT	NT	XC	NT	NT	GR	NT	NT	NT	XC	NT	NT	NT	GR	NT	GR	GR
			1								1								1		1	1
Chathill	d		1								1								1		1	1
Alnmouth for Alnwick	26 d		14 58					16 20			16 58				18 10				18 58		21 09	22 08
Acklington	d																					
Widdrington	d																					
Pegswood	d																					
Morpeth	26 d							17 00							18a50						21 26	
Cramlington	d																					
Manors	d																					
Newcastle	26 a		15 27					17 30			17 27								19 27		21 42	22 42
Sunderland	26,44 d	14 28					15 28		16 28						17 26							
Newcastle	26,44 d	14 30	14 50		15 10	15 30	15 50	16 10	16 30	16 50	17 10	17 30	17 50		18 10	18 30	18 50		20 15			
Dunston	d																					
Metrocentre	a	14 37	14 59		15 17	15 37	15 59	16 19	16 37	16 57	17 17	17 37	17 59		18 17	18 37	18 59		20 22			
Blaydon	d				15 18			16 20			17 18				18 18				20 23			
Wylam	d				15 26			16 28			17 26				18 26				20 31			
Prudhoe	d				15 30			16 32			17 30				18 30				20 35			
Stocksfield	d				15 34			16 37			17 34				18 34				20 39			
Riding Mill	d				15 39			16 41			17 39				18 39				20 44			
Corbridge	d				15 42			16 45			17 42				18 42				20 47			
Hexham	a				15 48			16 51			17 48				18 48				20 53			
Haydon Bridge	d				15 49			16 51			17 49				18 49				20 54			
Bardon Mill	d				15 58						18 58				19 04				21 03			
Haltwhistle	d				16 04						19 04				19 11				21 09			
Brampton (Cumbria)	d				16 11			17 10			18 08				19 11				21 16			
Wetheral	d				16 27						19 27				19 35				21 32			
Carlisle	a				16 35						19 35				19 45				21 40			
Carlisle	a				16 45			17 44			18 38				19 45				21 51			

For connections from London Kings Cross please refer to Table 26

Table 48

Sundays

7 October to 21 October

Chathill and Morpeth - Newcastle - Metrocentre, Hexham and Carlisle

Network Diagram - see first Page of Table 44

	NT	NT	XC	NT	NT	NT	GR	NT	NT	NT	GR	XC	XC	NT	NT	NT	GR	NT	NT	NT	XC	NT	
Chathill	d						1				1						1						
Alnmouth for Alnwick	26 d		10 05				10 58					11 35	11 55				12 58					13 35	
Acklington	d																						
Widdrington	d																						
Pegswood	d																						
Morpeth	26 d		10 45									12 06	12a35										
Cramlington	d																						
Manors	d																						
Newcastle	26 a		11 15				11 27					12 23	12 30				13 27					14 30	
Sunderland	26,44 d	09 28				10 28					11 28					12 28						13 28	
Newcastle	26,44 d	09 10	09 53	10 10	10 30	10 50		11 06	11 30		11 50				12 06	12 30	12 50		13 07		13 30	13 50	14 10
Dunston	d																						
Metrocentre	a	09 17	10 01	10 17	10 37	10 59		11 13	11 37		11 57				12 13	12 37	12 59		13 14		13 37	13 59	14 17
Blaydon	d			10 18				11 14							12 14				13 15				14 18
Wylam	d	09 26		10 26			11 22								12 22				13 23				14 26
Prudhoe	d	09 30		10 30			11 26								12 26				13 27				14 30
Stocksfield	d	09 34		10 34			11 30								12 30				13 31				14 34
Riding Mill	d	09 39		10 39			11 35								12 35				13 36				14 39
Corbridge	d	09 42		10 42			11 38								12 38				13 39				14 42
Hexham	a	09 48		10 48			11 44								12 44				13 45				14 48
Haydon Bridge	d	09 49		10 49			11 45								12 45				13 46				14 49
Bardon Mill	d	09 58		10 58											12 54								
Haltwhistle	d	10 04		11 04											13 00								
Brampton (Cumbria)	d	10 11		11 11			12 04								13 07				14 05				15 08
Wetheral	d	10 27		11 27											13 23								
Carlisle	a	10 35		11 35											13 31								
Carlisle	a	10 46		11 50			12 38								13 45								15 40

	NT	NT	GR	NT	NT	NT	NT	XC	NT	NT	GR	NT	NT	NT	XC	NT	NT	NT	GR	NT	GR	GR
Chathill	d		1								1								1		1	1
Alnmouth for Alnwick	26 d		14 58					16 20			16 58				18 10				18 58		21 09	22 08
Acklington	d																					
Widdrington	d																					
Pegswood	d																					
Morpeth	26 d							17 00							18a50						21 26	
Cramlington	d																					
Manors	d																					
Newcastle	26 a		15 27					17 30			17 27								19 27		21 42	22 42
Sunderland	26,44 d	14 28		15 07	15 30		15 28		16 28		17 26				18 10	18 30	18 50		20 15			
Newcastle	26,44 d	14 30	14 50	15 07	15 30		15 50	16 10	16 30	16 50	17 10	17 30	17 50		18 10	18 30	18 50		20 15			
Dunston	d																					
Metrocentre	a	14 37	14 59	15 14	15 37		15 59	16 19	16 37	16 57	17 17	17 37	17 59		18 17	18 37	18 59		20 22			
Blaydon	d			15 15				16 20			17 18				18 18				20 23			
Wylam	d			15 23				16 28			17 26				18 26				20 31			
Prudhoe	d			15 27				16 32			17 30				18 30				20 35			
Stocksfield	d			15 31				16 36			17 34				18 34				20 39			
Riding Mill	d			15 36				16 41			17 39				18 39				20 44			
Corbridge	d			15 39				16 44			17 42				18 42				20 47			
Hexham	a			15 45				16 50			17 48				18 48				20 53			
Haydon Bridge	d			15 46				16 51			17 49				18 49				20 54			
Bardon Mill	d			15 55							18 58				19 04				21 03			
Haltwhistle	d			16 01							19 04				19 11				21 09			
Brampton (Cumbria)	d			16 08			17 10				18 08				19 11				21 16			
Wetheral	d			16 24							19 27				19 35				21 32			
Carlisle	a			16 32							19 35				19 46				21 40			
Carlisle	a			16 45			17 43				18 38				19 46				21 52			

For connections from London Kings Cross please refer to Table 26

Table 48

Sundays

from 28 October

Chathill and Morpeth - Newcastle - Metrocentre, Hexham and Carlisle

Network Diagram - see first Page of Table 44

	NT	NT	NT	NT	NT	XC	GR	NT	NT		NT	GR	NT	NT	NT	GR	NT	NT	NT	XC	NT	NT	NT	
Chathill	d						◇ 11 11					11 11				11 11					◇ 11 11			
Alnmouth for Alnwick	26 d					10 49	10 58									12 58					14 08			
Acklington	d																							
Widdrington	d																							
Pegswood	d																							
Morpeth	26 d						11 04						12 06											
Cramlington	d																							
Manors	d																							
Newcastle 26 a	a						11 19	11 27					12 23				13 27				14 35			
Sunderland	26,44 d	09 28				10 28					11 28		12 28			13 28							14 28	
Newcastle 26 d	d	09 10	09 53	10 10	10 30	10 50			11 06	11 30		11 50	12 06	12 30	12 50		13 07	13 30	13 50			14 10	14 30	14 50
Dunston	d																							
Metrocentre	a	09 17	10 01	10 17	10 37	10 59			11 13	11 37		11 57	12 13	12 37	12 59		13 14	13 37	13 59			14 17	14 37	14 59
Blaydon	d																							
Wylam	d	09 26		10 26				11 22					12 22				13 23					14 26		
Prudhoe	d	09 30		10 30				11 26					12 26				13 27					14 30		
Stocksfield	d	09 34		10 34				11 30					12 30				13 31					14 34		
Riding Mill	d	09 39		10 39				11 35					12 35				13 36					14 39		
Corbridge	d	09 42		10 42				11 38					12 38				13 39					14 42		
Hexham	a	09 48		10 48				11 44					12 44				13 45					14 48		
Haydon Bridge	d	09 49		10 49				11 45					12 45				13 46					14 49		
Bardon Mill	d	10 04		11 04									13 00											
Haltwhistle	d	10 11		11 11			12 04						13 07				14 05					15 08		
Brampton (Cumbria)	d	10 27		11 27									13 23											
Wetheral	d	10 35		11 35									13 31											
Carlisle 26 a	a	10 46		11 50				12 38					13 45				14 39					15 40		

	GR	NT	NT	NT	NT		NT	NT	GR	XC	NT	NT	NT	NT	NT		NT	GR	NT	GR	GR			
Chathill	d								11 11	◇ 11 11								11 11		11 11				
Alnmouth for Alnwick	26 d	14 58							16 58	17 07								18 58		21 09	22 08			
Acklington	d																							
Widdrington	d																							
Pegswood	d																							
Morpeth	26 d								17 22												21 26			
Cramlington	d																							
Manors	d																							
Newcastle 26 a	a	15 27							17 27	17 37								19 27		21 42	22 42			
Sunderland	26,44 d				15 28			16 28					17 26											
Newcastle 26 d	d	15 07	15 30	15 50	16 10		16 30	16 50			17 10	17 30	17 50	18 10	18 30		18 50		20 15					
Dunston	d																							
Metrocentre	a	15 14	15 37	15 59	16 19		16 37	16 57			17 17	17 37	17 59	18 17	18 37		18 59		20 22					
Blaydon	d				16 20																			
Wylam	d	15 23			16 28						17 26			18 26						20 31				
Prudhoe	d	15 27			16 32						17 30			18 30						20 35				
Stocksfield	d	15 31			16 36						17 34			18 34						20 39				
Riding Mill	d	15 36			16 41						17 39			18 39						20 44				
Corbridge	d	15 39			16 44						17 42			18 42						20 47				
Hexham	a	15 45			16 50						17 48			18 48						20 53				
Haydon Bridge	d	15 46			16 51						17 49			18 49						20 54				
Bardon Mill	d	15 55												18 58						21 03				
Haltwhistle	d	16 01												19 04						21 09				
Brampton (Cumbria)	d	16 08			17 10						18 08			19 11						21 16				
Wetheral	d	16 24												19 27						21 32				
Carlisle 26 a	a	16 32												19 35						21 40				
Carlisle 26 a	a	16 45			17 43						18 38			19 46						21 52				

For connections from London Kings Cross please refer to Table 26

Table 48

Mondays to Fridays

until 28 September

Carlisle, Hexham and Metrocentre - Newcastle - Morpeth and Chathill

Network Diagram - see first Page of Table 44

Miles	Miles			NT MX	NT	NT	NT	GR	XC	GR	NT	NT		NT	GR	NT	NT	XC	NT	NT	NT		GR	NT	
0	—	Carlisle	d				06 25						07 17					08 28					09 37		
4%	—	Wetheral	d				06 33						07 25					08 36							
11	—	Brampton (Cumbria)	d				06 43						07 35					08 46							
23%	—	Haltwhistle	d				06 57						07 49					09 00						10 08	
28	—	Bardon Mill	d				07 05						07 57					09 08							
31%	—	Haydon Bridge	d				07 10						08 02					09 13							
39%	—	Hexham	a				07 19						08 11					09 22						10 26	
—	—	Hexham	d	23p20	06 16	07 19						07 42	08 11		08 43	09 22							10 26		
42%	—	Corbridge	d	23p24	06 20	07 24						07 46	08 16		08 47										
45	—	Riding Mill	d	23p29	06 25	07 27						07 51	08 20		08 52										
47%	—	Stocksfield	d	23p33	06 29	07 31						07 55	08 24		08 56										
49%	—	Prudhoe	d	23p37	06 33	07 37						07 59	08 29		09 00	09 34								10 38	
52	—	Wylam	d	23p41	06 37	07 41						08 03	08 33		09 04										
56%	—	Blaydon	d									08 09	08 39												
58%	—	Metrocentre	a	23p50		07 49						08 16	08 44		09 15	09 45							10 49		
—	—	Metrocentre	d	23p50		07 50						08 16	08 44		09 16	09 46				10 01	10 31	10 50			
59%	1%	Dunston	d									08 27	08 47											11 00	
61%	3%	Newcastle	a	00 05	06 55	08 03						08 27	08 57		09 26	10 00				10 10	10 39	11 07		11 10	
—	—	Sunderland	a	26,44		07 18						08 50			09 49										
—	—	Newcastle	d	26	05 55			06 25	07 35	07 41				07 58	08 41			09 15	09 35	10 15				10 41	11 15
—	4	Manors	d															09 17		10 17					11 17
—	13%	Cramlington	d		06 07									08 07				09 28		10 28					11 28
—	20	Morpeth	d	26	06 15			06 40	07a47					08a18	08a56			09a36		10a36					11a36
—	22	Pegswood	d																						
—	26%	Widdrington	d																						
—	32	Acklington	d																						
—	38%	Alnmouth for Alnwick	d	26	06 32			06a54		08a07									09a58						11a07
—	49%	Chathill	a		06 46																				

			NT	NT	NT	NT	NT	NT	NT	GR	NT	NT	NT	NT	XC	NT	NT	NT		NT	XC	GR	NT	NT	NT	
Carlisle	d			10 28										12 28						13 28						
Wetheral	d			10 36										12 36						13 36						
Brampton (Cumbria)	d			10 46										12 46						13 46						
Haltwhistle	d			11 00										13 00						14 00						
Bardon Mill	d			11 08										13 08						14 09						
Haydon Bridge	d			11 13										13 13						14 15						
Hexham	a			11 22										13 22						14 24						
Hexham	d	10 44		11 22		11 43							12 45		13 22					14 24					14 43	
Corbridge	d	10 48				11 47							12 49							13 47					14 47	
Riding Mill	d	10 53				11 52							12 54							13 52					14 52	
Stocksfield	d	10 57				11 56							12 58							13 56					14 56	
Prudhoe	d	11 01		11 33		12 00							13 02		13 34					14 00					15 00	
Wylam	d	11 05				12 04							13 06							14 04					15 04	
Blaydon	d																									
Metrocentre	a	11 15		11 45		12 15							13 15		13 45					14 14					15 15	
Metrocentre	d	11 16	11 31	11 46	12 01	12 16	12 31	12 45				13 00	13 16	13 31	13 46		14 01	14 15	14 31					14 46	15 16	
Dunston	d																									
Newcastle	a	11 26	11 39	11 59	12 10	12 27	12 39	12 57				13 10	13 26	13 39	14 00		14 10	14 27	14 39		15 03				15 10	15 27
Sunderland	a	26,44				12 49							13 49							14 49					15 49	
Newcastle	d	26			12 15							12 44	13 15			13 38	14 15				14 36	14 43	15 15			
Manors	d				12 17								13 17												15 17	
Cramlington	d				12 28								13 28												15 28	
Morpeth	d	26			12a36								13a36												15a36	
Pegswood	d																									
Widdrington	d																									
Acklington	d																									
Alnmouth for Alnwick	d	26										13a10														
Chathill	a																									

For connections to London Kings Cross please refer to Table 26

Table 48

Mondays to Fridays

until 28 September

Carlisle, Hexham and Metrocentre - Newcastle
- Morpeth and Chathill

Network Diagram - see first Page of Table 44

		NT	XC	NT		NT	NT	NT	XC	NT	NT	XC	NT	NT	NT	NT	GR	NT	NT	XC	GR	XC
			◇						◇			◇					▣				▣	
Carlisle	d	14 33																				
Wetheral	d																					
Brampton (Cumbria)	d																					
Haltwhistle	d	15 03																				
Bardon Mill	d																					
Haydon Bridge	d																					
Hexham	a	15 21																				
	d	15 21																				
Corbridge	d																					
Riding Mill	d																					
Stocksfield	d																					
Prudhoe	d	15 32																				
Wylam	d																					
Blaydon	d																					
Metrocentre	a	15 44																				
	d	15 45																				
Dunston	d																					
Newcastle	a	15 54																				
Sunderland	a	26,44																				
Newcastle	d	26																				
Manors	d																					
Cramlington	d																					
Morpeth	d	26																				
Pegswood	d																					
Widdrington	d																					
Acklington	d																					
Alnmouth for Alnwick	d	26																				
Chathill	a																					

		NT	NT	XC	NT	NT	XC	GR	NT	NT	NT	GR	NT									
				◇			◇	▣				▣	▣									
Carlisle	d																					
Wetheral	d																					
Brampton (Cumbria)	d																					
Haltwhistle	d																					
Bardon Mill	d																					
Haydon Bridge	d																					
Hexham	a																					
	d																					
Corbridge	d																					
Riding Mill	d																					
Stocksfield	d																					
Prudhoe	d																					
Wylam	d																					
Blaydon	d																					
Metrocentre	a																					
	d																					
Dunston	d																					
Newcastle	a																					
Sunderland	a																					
Newcastle	d																					
Manors	d																					
Cramlington	d																					
Morpeth	d																					
Pegswood	d																					
Widdrington	d																					
Acklington	d																					
Alnmouth for Alnwick	d																					
Chathill	a																					

For connections to London Kings Cross please refer to Table 26

Carlisle, Hexham and Metrocentre - Newcastle
- Morpeth and Chathill

Network Diagram - see first Page of Table 44

Table with 22 columns (NT MX, NT, NT, NT, GR, XC, NT, NT, GR, NT, GR, NT, NT, NT, XC, NT, NT, NT, NT, GR, NT, NT) and rows listing stations such as Carlisle, Wetheral, Brampton, Haltwhistle, Bardon Mill, Haydon Bridge, Hexham, Corbridge, Riding Mill, Stocksfield, Prudhoe, Wylam, Blaydon, Metrocentre, Dunston, Newcastle, Sunderland, Newcastle, Manors, Cramlington, Morpeth, Pegswood, Widdrington, Acklington, Alnmouth for Alnwick, and Chathill.

Table with 22 columns (NT, NT, NT, NT, NT, NT, NT, GR, NT, NT, NT, NT, XC, NT, NT, NT, NT, XC, GR, NT, NT, NT, NT) and rows listing the same stations as the first table, showing a second set of departure and arrival times.

For connections to London Kings Cross please refer to Table 26

Table 48

Mondays to Fridays

from 1 October

Carlisle, Hexham and Metrocentre - Newcastle
- Morpeth and Chathill

Network Diagram - see first Page of Table 44

	Xc		NT	NT	NT	NT	Xc	NT	NT	Xc	NT		NT	NT	NT	NT	GR	NT	NT	Xc	GR		Xc	NT	
Carlisle	d							15 21					16 23												
Wetheral	d												16 31												
Brampton (Cumbria)	d												16 41												
Haltwhistle	d					15 50							16 55												
Bardon Mill	d												17 03												
Haydon Bridge	d												17 08												
Hexham	a					16 11							17 20												
Corbridge	d				15 42	16 12							17 20												
Riding Mill	d				15 46																				
Stocksfield	d				15 51																				
Prudhoe	d				15 55																				
Wylam	d				16 00	16 23																			
Blaydon	d				16 04																				
Metrocentre	a				16 15	16 38																			
Dunston	d				16 01	16 16	16 30	16 38	17 01	17 16	17 29		17 45	18 06	18 16	18 53									20 31
Newcastle	a				16 10	16 26	16 39	16 49	17 09	17 27	17 37		17 59	18 08	18 28	19 05									
Sunderland	a	26,44			16 49		17 14		17 50							18 49		19 50							
Newcastle	d	26	15 37		16 15		16 37	17 15	17 37	17 38						18 25				18 43			19 38	19 44	20 11
Manors	d				16 17		17 17		17 41							18 27									
Cramlington	d				16 28		17 28		18 00							18 38									
Morpeth	d	26			16a36		17 36		18a00							18a47						19a58			
Pegswood	d						17 40																		
Widdrington	d						17 46																		
Acklington	d						18 02																		
Alnmouth for Alnwick	d	26	16a00				17a00	18 21	18a01								19a09					20a04		20a34	
Chathill	a						18 35																		

	NT	Xc	NT	NT	Xc	GR	NT		NT	NT	GR FO	NT													
Carlisle	d	19 34										21 23													
Wetheral	d											21 31													
Brampton (Cumbria)	d											21 41													
Haltwhistle	d	20 03										21 56													
Bardon Mill	d											22 03													
Haydon Bridge	d											22 08													
Hexham	a	20 25										22 20													
Corbridge	d	20 25			21 12							22 21	23 20												
Riding Mill	d	20 31			21 16							22 25	23 24												
Stocksfield	d	20 35			21 21							22 30	23 29												
Prudhoe	d	20 39			21 25							22 34	23 33												
Wylam	d	20 43			21 29							22 38	23 37												
Blaydon	d	20 47			21 33							22 42	23 41												
Metrocentre	a	20 57			21 44							22 53	23 50												
Dunston	d	20 58			21 22	21 45						22 15	22 53	23 50											
Newcastle	a	21 10			21 30	21 57						22 25	23 07	00 05											
Sunderland	a	26,44																							
Newcastle	d	26	20 39			21 36	21 40	22 00				22 42													
Manors	d																								
Cramlington	d							22 12																	
Morpeth	d	26	20a54			21 56	22a21				22 56														
Pegswood	d																								
Widdrington	d																								
Acklington	d																								
Alnmouth for Alnwick	d	26				21a59	22a10				23a11														
Chathill	a																								

For connections to London Kings Cross please refer to Table 26

**Carlisle, Hexham and Metrocentre - Newcastle
- Morpeth and Chathill**

Network Diagram - see first Page of Table 44

	NT	NT	NT	NT	GR I └─┴─┘	X C └─┬─┘	GR I └─┴─┘	NT	NT		NT	GR I └─┴─┘	NT	NT	NT	X C └─┬─┘	NT	NT	NT		NT	GR I └─┴─┘	NT	NT
Carlisle 26	d				06 25				07 17							08 28					09 37			
Wetheral	d				06 33				07 25							08 36								
Brampton (Cumbria)	d				06 43				07 35							08 46								
Haltwhistle	d				06 57				07 49							09 00						10 08		
Bardon Mill	d				07 05				07 57							09 08								
Haydon Bridge	d				07 10				08 02							09 13								
Hexham	a				07 19				08 11							09 22						10 26		
	d	23p20	06 16	07 19				07 42	08 11				08 43	09 22			09 45				10 26			10 44
Corbridge	d	23p24	06 20	07 24				07 46	08 16				08 47			09 49								10 48
Riding Mill	d	23p29	06 25	07 27				07 51	08 20				08 52			09 54								10 53
Stocksfield	d	23p33	06 29	07 31				07 55	08 24				08 56			09 58								10 57
Prudhoe	d	23p37	06 33	07 37				07 59	08 29				09 00	09 34		10 02					10 38			11 01
Wylam	d	23p41	06 37	07 41				08 03	08 33				09 04			10 06								11 05
Blaydon	d							08 09	08 39															
Metrocentre	a	23p50		07 49				08 14	08 44				09 15	09 45		10 16					10 49			11 15
	d	23p50		07 50				08 16	08 44				09 16	09 46		10 01	10 16	10 31			10 50		11 00	11 16
Dunston	d							08 27	08 47															
Newcastle 26,44	a	00 05	06 55	08 08				08 27	08 57				09 26	10 03		10 10	10 27	10 39			11 07		11 10	11 26
Sunderland	a			07 18				08 50					09 49			10 49								11 49
Newcastle 26	d		05 55		06 30	07 38	07 42				07 58	08 41			09 15	09 35	10 15					10 39	11 15	
Manors	d														09 17	10 17							11 17	
Cramlington	d		06 07								08 09				09 28	10 28							11 28	
Morpeth	d	26	06 17		06 43	07a50					08a19	08a55			09a36	10a35							11a36	
Pegswood	d																							
Widdrington	d																							
Acklington	d																							
Alnmouth for Alnwick	d	26	06 35		06a57		08a08									09a58						11a05		
Chathill	a		06 50																					

	NT	NT	NT	NT	NT		NT	GR I └─┴─┘	NT	NT	NT	NT	X C └─┬─┘	NT	NT		NT	NT	X C └─┬─┘	GR I └─┴─┘	NT	NT	NT	NT
Carlisle 26	d	10 28					11 34						12 28							13 29				14 33
Wetheral	d	10 36											12 36							13 38				
Brampton (Cumbria)	d	10 46											12 46							13 48				
Haltwhistle	d	11 00					12 03						13 00							14 02				15 03
Bardon Mill	d	11 08											13 08							14 10				
Haydon Bridge	d	11 13											13 13							14 15				
Hexham	a	11 22					12 21						13 22							14 24				15 21
	d	11 22					12 22			12 45			13 22			13 43				14 24			14 43	15 21
Corbridge	d									12 49						13 47							14 47	
Riding Mill	d									12 54						13 52							14 52	
Stocksfield	d									12 58						13 56							14 56	
Prudhoe	d	11 33		12 00			12 33			13 02			13 34			14 00				14 36			15 00	15 32
Wylam	d									13 06						14 04							15 04	
Blaydon	d																							
Metrocentre	a		11 45		12 15		12 45			13 15			13 45			14 14				14 47			15 15	15 44
	d	11 31	11 46	12 01	12 16	12 31	12 45		13 01	13 16	13 31	13 46	14 01	14 15		14 31	14 48			15 01	15 16	15 31	15 45	
Dunston	d																							
Newcastle 26,44	a	11 39	11 59	12 10	12 27	12 39	12 57		13 10	13 26	13 39	14 00	14 10	14 27		14 39	15 03			15 11	15 27	15 39	15 54	
Sunderland	a			12 49						13 49						14 49							15 49	
Newcastle 26	d			12 15			12 40		13 15				13 35	14 15					14 35	14 40	15 15			
Manors	d			12 17					13 17					14 17						15 17				
Cramlington	d			12 28					13 28					14 28						15 28				
Morpeth	d	26		12a35					13a37					14a37						14a47	15a35			
Pegswood	d																							
Widdrington	d																							
Acklington	d																							
Alnmouth for Alnwick	d	26					13a06						13a59							15a06				
Chathill	a																							

For connections to London Kings Cross please refer to Table 26

Table 48

Carlisle, Hexham and Metrocentre - Newcastle - Morpeth and Chathill


















Network Diagram - see first Page of Table 44

	XC	NT	NT	NT	NT	XC	NT	NT	NT	NT	XC	NT	NT	NT	GR	NT	NT	XC	GR	NT	NT	
Carlisle	d				15 26					16 28					17 28					18 37		
Wetheral	d									16 36					17 36					18 45		
Brampton (Cumbria)	d									16 46					17 46					18 54		
Haltwhistle	d				15 55					17 00					18 01					19 09		
Bardon Mill	d									17 08					18 08					19 16		
Haydon Bridge	d									17 13					18 13					19 21		
Hexham	a				16 13					17 22					18 22					19 30		
	d				15 42					16 43	17 22				17 43	18 23				18 45	19 31	
Corbridge	d				15 46					16 47					17 47	18 27				18 49	19 35	
Riding Mill	d				15 51					16 52					17 52	18 32				18 54	19 40	
Stocksfield	d				15 55					16 56					17 56	18 36				18 58	19 44	
Prudhoe	d				16 00				16 25	17 00	17 34				18 00	18 40				19 02	19 48	
Wylam	d				16 04					17 04					18 04	18 44				19 06	19 52	
Blaydon	d																			19 12		
Metrocentre	a				16 15				16 38						18 15	18 54				19 17	20 00	
	d				16 01	16 16	16 30	16 38		16 50	17 07	17 16	17 45		18 06	18 16	18 54			19 18	20 01	
Dunston	d														18 08							
Newcastle	a				16 10	16 26	16 38	16 49		16 58	17 15	17 27	17 59		18 14	18 28	19 07			19 28	20 15	
Sunderland	26,44 a					16 49		17 14				17 50					18 49			19 50		
Newcastle	26 a	15 34			16 15				16 35	17 00	17 22				17 37	18 19				18 41		19 37
Manors	d				16 17					17 03	17 24				18 21							
Cramlington	d				16 28					17 14	17 35				18 32							
Morpeth	26 d				16a36					17 22	17a42				18a40						19a59	
Pegswood	d									17 25												
Widdrington	d									17 31												
Acklington	d									17 38												
Alnmouth for Alnwick	26 d	15a58							16a58	17 46					18a00					19a07		20a03
Chathill	a									17 59												
		XC	NT	NT	GR	NT	XC	NT		NT												
Carlisle	d				19 41					21 20												
Wetheral	d									21 27												
Brampton (Cumbria)	d									21 37												
Haltwhistle	d				20 10					21 52												
Bardon Mill	d									21 59												
Haydon Bridge	d									22 04												
Hexham	a				20 28					22 13												
	d				20 28					21 12												
Corbridge	d				20 33					21 16												
Riding Mill	d				20 37					21 21												
Stocksfield	d				20 41					21 25												
Prudhoe	d				20 46					21 29												
Wylam	d				20 49					21 33												
Blaydon	d																					
Metrocentre	a				20 58					21 44												
	d				20 47	20 59				21 45												
Dunston	d									22 30												
Newcastle	a				20 55	21 11				21 56												
Sunderland	26,44 a					21 20																
Newcastle	26 a	20 38			20 54					21 38												
Manors	d																					
Cramlington	d																					
Morpeth	26 d	20a50			21 09																	
Pegswood	d																					
Widdrington	d																					
Acklington	d																					
Alnmouth for Alnwick	26 d				21a24					22a01												
Chathill	a																					

For connections to London Kings Cross please refer to Table 26

**Carlisle, Hexham and Metrocentre - Newcastle
- Morpeth and Chathill**

Network Diagram - see first Page of Table 44

		NT	NT	NT	NT	GR	XC	GR	NT	NT	NT	GR	NT	NT	NT	XC	NT	NT	NT	NT	GR	NT	NT
																							
Carlisle 	d				06 25																		
Wetheral	d				06 33																		
Brampton (Cumbria)	d				06 43																		
Haltwhistle	d				06 57																		
Bardon Mill	d				07 05																		
Haydon Bridge	d				07 10																		
Hexham	a				07 19																		
Corbridge	d	23p20	06 16	07 19				07 42	08 11					08 43	09 22					09 45			10 26
Riding Mill	d	23p24	06 20	07 24				07 46	08 16					08 47	09 22					09 49			10 26
Stocksfield	d	23p29	06 25	07 27				07 51	08 20					08 52	09 22					09 54			10 31
Prudhoe	d	23p33	06 29	07 31				07 55	08 24					08 56	09 22					09 58			10 38
Wylam	d	23p37	06 33	07 37				07 59	08 29					09 00	09 34					10 02			10 38
Blaydon	d	23p41	06 37	07 41				08 03	08 33					09 04	09 34					10 06			10 38
Metrocentre	a	23p50		07 49				08 09	08 39					09 15	09 45					10 16			10 49
Dunston	d	23p50		07 50				08 14	08 44					09 16	09 46					10 16	10 31		10 50
Newcastle 	a	00 05		06 55	08 08			08 27	08 57					09 26	10 03					10 10	10 27	10 39	11 07
Sunderland	a	26,44		07 18				08 50						09 49						10 49			11 07
Newcastle 	d	26	05 55			06 30	07 38	07 42					07 58	08 41						09 15	09 35	10 15	10 39
Manors	d																			09 17	10 17		11 15
Cramlington	d												08 09							09 28	10 28		11 17
Morpeth	d	26				06 43	07a50						08a19	08a55						09a36	10a35		11a36
Pegswood	d																						
Widdrington	d																						
Acklington	d																						
Alnmouth for Alnwick	d	26				06a35		08a08												09a58			11a05
Chathill	a				06 50																		
		NT	NT	NT	NT	NT		NT	GR	NT	NT	NT	XC	NT	NT	NT	NT	NT	XC	GR	NT	NT	NT
																							
Carlisle 	d		10 28					11 34						12 28						13 29			14 33
Wetheral	d		10 36											12 36						13 38			
Brampton (Cumbria)	d		10 46											12 46						13 48			
Haltwhistle	d		11 00					12 03						13 00						14 02			15 03
Bardon Mill	d		11 08											13 08						14 10			
Haydon Bridge	d		11 13											13 13						14 15			
Hexham	a		11 22					12 21						13 22						14 24			15 21
Corbridge	d				11 43			12 22						13 22						14 24			15 21
Riding Mill	d				11 47									13 47						14 47			
Stocksfield	d				11 52									12 54						13 52			14 52
Prudhoe	d				11 56									12 58						13 56			14 56
Wylam	d		11 33		12 00			12 33						13 02						14 00			15 00
Blaydon	d				12 04									13 06						14 04			15 04
Metrocentre	a		11 45		12 15			12 45						13 15						14 14			15 15
Dunston	d		11 31	11 46	12 01	12 16	12 31	12 45			13 01	13 16	13 31	13 46			14 01	14 15	14 31	14 48		15 01	15 16
Newcastle 	a	26,44	11 39	11 59	12 10	12 27	12 39	12 57			13 10	13 26	13 39	14 00			14 10	14 27	14 39	15 03		15 11	15 27
Sunderland	a				12 49						13 49									14 49			15 49
Newcastle 	d	26			12 15			12 40	13 15					13 35	14 15					14 35	14 40	15 15	15 49
Manors	d				12 17				13 17					14 17						14 35	14 40	15 15	15 49
Cramlington	d				12 28				13 28					14 28						14 47	14 52	15 17	15 49
Morpeth	d	26			12a35				13a37					14a37						14a47	14a52	15a17	15a49
Pegswood	d																						
Widdrington	d																						
Acklington	d																						
Alnmouth for Alnwick	d	26						13a06						13a59						14a06			15a06
Chathill	a																						

For connections to London Kings Cross please refer to Table 26

Table 48

Saturdays

15 September to 29 September

**Carlisle, Hexham and Metrocentre - Newcastle
- Morpeth and Chathill**

Network Diagram - see first Page of Table 44

		X	C		NT	NT	NT	NT	X	C		NT	NT	NT	NT	X	C		NT	NT	X	C		NT	NT	
Carlisle	d	◇	■						◇	■						◇	■				◇	■				
Wetheral	d																									
Brampton (Cumbria)	d																									
Haltwhistle	d																									
Bardon Mill	d																									
Haydon Bridge	d																									
Hexham	a																									
Corbridge	d																									
Riding Mill	d																									
Stocksfield	d																									
Prudhoe	d																									
Wylam	d																									
Blaydon	d																									
Metrocentre	a																									
Dunston	d																									
Newcastle	a																									
Sunderland	a	26,44																								
Newcastle	d	26	15 34	16 15					16 35	17 00	17 22					17 37	18 19				18 41				20 20	
Manors	d			16 17					17 03	17 24						18 21										
Cramlington	d			16 28					17 14	17 35						18 32										20 32
Morpeth	d	26		16a36					17 22	17a42						18a40										20a41
Pegswood	d								17 25																	
Widdrington	d								17 31																	
Acklington	d								17 38																	
Alnmouth for Alnwick	d	26	15a58						16a58	17 46						18a00					19a07					
Chathill	a								17 59																	

		NT	NT	GR	NT	NT	NT																		
Carlisle	d		19 41																						
Wetheral	d																								
Brampton (Cumbria)	d																								
Haltwhistle	d		20 10																						
Bardon Mill	d																								
Haydon Bridge	d																								
Hexham	a																								
Corbridge	d		20 28																						
Riding Mill	d		20 33		21 12																				
Stocksfield	d		20 37		21 16																				
Prudhoe	d		20 41		21 21																				
Wylam	d		20 46		21 25																				
Blaydon	d		20 49		21 29																				
Metrocentre	a		20 58		21 33																				
Dunston	d		20 28		21 12																				
Newcastle	a		20 28		21 12																				
Sunderland	a	26,44	21 20		21 16																				
Newcastle	d	26			20 54																				
Manors	d																								
Cramlington	d																								
Morpeth	d	26			21 09																				
Pegswood	d																								
Widdrington	d																								
Acklington	d																								
Alnmouth for Alnwick	d	26			21a24																				
Chathill	a																								

For connections to London Kings Cross please refer to Table 26

Carlisle, Hexham and Metrocentre - Newcastle - Morpeth and Chathill

Network Diagram - see first Page of Table 44

		NT	NT	NT	NT	GR	XC	NT	NT	GR		NT	GR	NT	NT	XC	NT	NT	NT		NT	GR	NT	NT	
Carlisle	d				06 25				07 17													09 37			
Wetheral	d				06 33				07 25																
Brampton (Cumbria)	d				06 43				07 35																
Haltwhistle	d				06 57				07 49														10 08		
Bardon Mill	d				07 05				07 57																
Haydon Bridge	d				07 10				08 02																
Hexham	a				07 19				08 11														10 26		
	d	23p20	06 14	07 19				07 40	08 11					08 45	09 22				09 44			10 26			10 42
Corbridge	d	23p24	06 18	07 24				07 44	08 16					08 49					09 48						10 46
Riding Mill	d	23p29	06 23	07 28				07 49	08 20					08 54					09 53						10 51
Stocksfield	d	23p33	06 27	07 32				07 53	08 24					08 58					09 57						10 55
Prudhoe	d	23p37	06 31	07 37				07 57	08 29					09 02	09 34				10 01			10 38			10 59
Wylam	d	23p41	06 35	07 41				08 01	08 33					09 06					10 05						11 03
Blaydon	d							08 07	08 39																
Metrocentre	a	23p50			07 50			08 14	08 44					09 15	09 45				10 16			10 49			11 15
	d	23p50			07 51			08 16	08 44					09 16	09 46			10 01	10 16	10 31		10 50			11 00
Dunston	d								08 47																
Newcastle	a	00 05	06 56	08 08				08 27	08 57					09 26	10 03			10 10	10 27	10 39		11 07			11 26
Sunderland 26,44	a			07 18				08 50						09 49											11 49
Newcastle	d	26	05 55			06 30	07 38			07 42		07 58	08 41					09 15	09 35	10 15					10 39
Manors	d																	09 17	10 17						11 17
Cramlington	d		06 07									08 09						09 28	10 28						11 28
Morpeth 26	d		06 17			06 43	07a50					08a19	08a55					09a36	10a35						11a36
Pegswood	d																								
Widdrington	d																								
Acklington	d																								
Alnmouth for Alnwick	d	26	06 35			06a57				08a08								09a58							11a05
Chathill	a		06 50																						

		NT	NT	NT	NT	NT		NT	GR	NT	NT	NT	NT	XC	NT	NT		NT	NT	XC	GR	NT	NT	NT	NT
Carlisle	d		10 23					11 27						12 23								13 29			14 33
Wetheral	d		10 31											12 31								13 38			
Brampton (Cumbria)	d		10 41											12 41								13 48			
Haltwhistle	d		10 55					11 56						12 55								14 02			15 03
Bardon Mill	d		11 03											13 03								14 10			
Haydon Bridge	d		11 08											13 08								14 15			
Hexham	a		11 20					12 18						13 20								14 23			15 21
	d		11 20		11 43			12 19			12 43			13 20								14 24			15 21
Corbridge	d				11 47						12 47											14 47			
Riding Mill	d				11 52						12 52											14 52			
Stocksfield	d				11 56						12 56											14 56			
Prudhoe	d		11 31		12 00			12 30			13 00			13 32								15 00			15 32
Wylam	d				12 04						13 04											15 04			
Blaydon	d																								
Metrocentre	a		11 45		12 15			12 45			13 15			13 45								15 15			15 44
	d	11 31	11 46	12 01	12 16	12 31		12 45		13 01	13 16	13 31	13 46		14 01	14 15		14 31	14 48			15 01	15 16	15 31	15 45
Dunston	d																								
Newcastle	a	11 39	11 59	12 10	12 27	12 39		12 57		13 10	13 26	13 39	14 00		14 10	14 27		14 39	15 03			15 11	15 27	15 39	15 54
Sunderland 26,44	a			12 49							13 49														15 49
Newcastle	d	26		12 15				12 40	13 15					13 35	14 15						14 35	14 40	15 15		
Manors	d			12 17					13 17						14 17								15 17		
Cramlington	d			12 28					13 28						14 28								15 28		
Morpeth 26	d			12a35					13a37						14a37							14a47	15a35		
Pegswood	d																								
Widdrington	d																								
Acklington	d																								
Alnmouth for Alnwick	d	26						13a06						13a59											
Chathill	a																					15a06			

For connections to London Kings Cross please refer to Table 26

Table 48

Saturdays

6 October to 20 October

Carlisle, Hexham and Metrocentre - Newcastle - Morpeth and Chathill

Network Diagram - see first Page of Table 44

Table with multiple columns for station names and departure times. Includes stations like Carlisle, Wetheral, Brampton, Hexham, Morpeth, Newcastle, Sunderland, and Chathill. Columns are labeled with service types like XC, NT, GR, and icons for wheelchair access.

For connections to London Kings Cross please refer to Table 26

Carlisle, Hexham and Metrocentre - Newcastle - Morpeth and Chathill

Network Diagram - see first Page of Table 44

	NT	NT	NT	NT	GR	XC	NT	NT	GR	NT	GR	NT	NT	NT	XC	NT	NT	NT	NT	GR	NT	NT		
					▢ 1 	◇ 1 			▢ 1 		▢ 1 				◇ 1 					▢ 1 				
Carlisle ▢	d			06 25				07 17							08 28							09 37		
Wetheral	d			06 33				07 25							08 36									
Brampton (Cumbria)	d			06 43				07 35							08 46									
Haltwhistle	d			06 57				07 49							09 00								10 08	
Bardon Mill	d			07 05				07 57							09 08									
Haydon Bridge	d			07 10				08 02							09 13									
Hexham	a			07 19				08 11							09 22								10 26	
	d	23p20	06 14	07 19				07 40	08 11						08 45	09 22				09 44			10 26	10 42
Corbridge	d	23p24	06 18	07 24				07 44	08 16						08 49					09 48				10 46
Riding Mill	d	23p29	06 23	07 28				07 49	08 20						08 54					09 53				10 51
Stocksfield	d	23p33	06 27	07 32				07 53	08 24						08 58					09 57				10 55
Prudhoe	d	23p37	06 31	07 37				07 57	08 29						09 02	09 34				10 01				10 59
Wylam	d	23p41	06 35	07 41				08 01	08 33						09 06					10 05				11 03
Blaydon	d							08 07	08 39															
Metrocentre	a	23p50		07 50				08 14	08 44						09 15	09 45				10 16				10 49
	d	23p50		07 51				08 16	08 44						09 16	09 46				10 01	10 16	10 31		10 50
Dunston	d							08 47																11 15
Newcastle ▢	a	00 05	06 56	08 08				08 27	08 57						09 26	10 03				10 10	10 27	10 39		11 07
Sunderland	a	26,44		07 18				08 50							09 49									11 49
Newcastle ▢	a	26	05 55		06 30	07 38			07 42			07 58	08 41			09 15	09 35	10 15						10 39
Manors	d														09 17					10 17				11 15
Cramlington	d		06 07									08 09			09 28					10 28				11 17
Morpeth	d	26	06 17		06 43	07a50						08a19	08a55		09a36					10a35				11 28
Pegswood	d																							11a36
Widdrington	d																							
Acklington	d																							
Alnmouth for Alnwick	d	26	06 35		06a57				08a08						09a58									
Chathill	a		06 50																					11a05

	NT	NT	NT	NT	NT	NT	NT	GR	NT	NT	NT	NT	XC	NT	NT	NT	NT	XC	GR	NT	NT	NT	NT	
								▢ 1 						◇ 1 					▢ 1 	▢ 1 				
Carlisle ▢	d	10 23						11 27						12 23									13 29	14 33
Wetheral	d	10 31												12 31									13 38	
Brampton (Cumbria)	d	10 41												12 41									13 48	
Haltwhistle	d	10 55						11 56						12 55									14 02	15 03
Bardon Mill	d	11 03												13 03									14 10	
Haydon Bridge	d	11 08												13 08									14 15	
Hexham	a	11 20						12 18						13 20									14 23	15 21
	d	11 20		11 43				12 19						13 20									14 24	15 21
Corbridge	d			11 47										12 47									14 47	
Riding Mill	d			11 52										12 52									14 52	
Stocksfield	d			11 56										12 56									14 56	
Prudhoe	d	11 31		12 00				12 30						13 00									15 00	15 32
Wylam	d			12 04										13 04									15 04	
Blaydon	d																							
Metrocentre	a	11 45		12 15				12 45						13 15									15 15	15 44
	d	11 31	11 46	12 01	12 16	12 31		12 45		13 01	13 16	13 31	13 46		14 01	14 15				14 31	14 48		15 01	15 45
Dunston	d																							
Newcastle ▢	a	11 39	11 59	12 10	12 27	12 39		12 57		13 10	13 26	13 39	14 00		14 10	14 27				14 39	15 03		15 11	15 54
Sunderland	a	26,44		12 49						13 49					14 49									15 49
Newcastle ▢	d	26		12 15				12 40	13 15					13 35	14 15					14 35	14 40		15 15	
Manors	d			12 17					13 17					14 17									15 17	
Cramlington	d			12 28					13 28					14 28									15 28	
Morpeth	d	26		12a35					13a37					14a37									15a35	
Pegswood	d																							
Widdrington	d																							
Acklington	d																							
Alnmouth for Alnwick	d	26						13a06						13a59									15a06	
Chathill	a																							

For connections to London Kings Cross please refer to Table 26

Table 48

Saturdays

from 27 October

**Carlisle, Hexham and Metrocentre - Newcastle
- Morpeth and Chathill**

Network Diagram - see first Page of Table 44

	XC		NT	NT	NT	NT	XC	NT	NT	NT	NT		XC	NT	NT	NT	GR	NT	NT	XC	GR		NT	NT	
Carlisle	d																								
Wetheral	d																								
Brampton (Cumbria)	d																								
Haltwhistle	d																								
Bardon Mill	d																								
Haydon Bridge	d																								
Hexham	a																								
Corbridge	d																								
Riding Mill	d																								
Stocksfield	d																								
Prudhoe	d																								
Wylam	d																								
Blaydon	d																								
Metrocentre	a																								
Dunston	d																								
Newcastle	a																								
Sunderland	26,44	a																							
Newcastle	26	a																							
Manors	d																								
Cramlington	d																								
Morpeth	26	d																							
Pegswood	d																								
Widdrington	d																								
Acklington	d																								
Alnmouth for Alnwick	26	d																							
Chathill	a																								

For connections to London Kings Cross please refer to Table 26

Table 48

Sundays

until 9 September

Carlisle, Hexham and Metrocentre - Newcastle - Morpeth and Chathill

Network Diagram - see first Page of Table 44

		XC	NT	NT	GR	NT	NT	NT	NT	NT	NT	GR	NT	NT	NT	XC	NT	NT	NT	XC	GR	NT	NT	
Carlisle	d			09 05				10 05					11 12											
Wetheral	d			09 12				10 12																
Brampton (Cumbria)	d			09 22				10 22																
Haltwhistle	d			09 36				10 36				11 40											13 40	
Bardon Mill	d			09 44				10 44																
Haydon Bridge	d			09 49				10 49																
Hexham	a			09 58				10 58					11 58										13 58	
	d			09 59				10 59					11 59										13 59	
Corbridge	d			10 03				11 03					12 03										14 03	
Riding Mill	d			10 08				11 08					12 08										14 08	
Stocksfield	d			10 12				11 12					12 12										14 12	
Prudhoe	d			10 16				11 16					12 16										14 16	
Wylam	d			10 20				11 20					12 20										14 20	
Blaydon	d																							
Metrocentre	a			10 29				11 29					12 29										14 29	
	d			10 10				10 30		10 48	11 10	11 30	11 48	12 10										14 30
Dunston	d													12 30		12 48	13 15	13 30		13 48	14 10	14 30		
Newcastle	a			10 18				10 40		10 56	11 18	11 40	11 56	12 18		12 40		12 56	13 23	13 40		13 56	14 18	14 40
Sunderland	a	26,44								11 22		12 21						13 22		14 21				15 22
Newcastle	d	26		09 45				10 13								12 44				13 36				14 36
Manors	d																							14 42
Cramlington	d																							
Morpeth	d	26		09 58				10 29																14a48
Pegswood	d																							
Widdrington	d																							
Acklington	d																							
Alnmouth for Alnwick	d	26		10a11				10a43								13a10				13a59				15a08
Chathill	a																							

		NT	XC	NT	NT	NT	XC	GR	NT	NT	NT	XC	NT	NT	NT	GR	NT	NT	NT	XC	GR	NT	XC	
Carlisle	d	14 12				15 05							16 12									18 05	20 15	
Wetheral	d					15 12																18 12		
Brampton (Cumbria)	d					15 22																18 22		
Haltwhistle	d	14 40				15 36							16 40									18 36	20 43	
Bardon Mill	d					15 44																18 44		
Haydon Bridge	d					15 49																18 49		
Hexham	a	14 58				15 58							16 58									18 58	21 01	
	d	14 59				15 59							16 59									18 59	21 01	
Corbridge	d	15 03				16 03							17 03									19 03	21 05	
Riding Mill	d	15 08				16 08							17 08									19 08	21 10	
Stocksfield	d	15 12				16 12							17 12									19 12	21 14	
Prudhoe	d	15 16				16 16							17 16									19 16	21 18	
Wylam	d	15 20				16 20							17 20									19 20	21 22	
Blaydon	d																							
Metrocentre	a	15 29				16 29							17 29									19 29	21 31	
	d	15 30				16 30							17 30									19 30	21 31	
Dunston	d			15 48	16 10	16 30				16 48	17 10	17 30	17 48	18 10	18 30						18 48	19 10	19 30	
Newcastle	a	15 40		15 58	16 18	16 40				16 56	17 18	17 40	17 58	18 18	18 40						18 56	19 18	19 40	
Sunderland	a	26,44		16 21						17 22			18 21								19 22			
Newcastle	d	26		15 37						16 34	16 42		17 38								18 42		19 40	19 44
Manors	d																							20 38
Cramlington	d																							
Morpeth	d	26																					19a58	20a52
Pegswood	d																							
Widdrington	d																							
Acklington	d																							
Alnmouth for Alnwick	d	26		16a01				16a58	17a08				18a01							19a08			20a04	
Chathill	a																							

For connections to London Kings Cross please refer to Table 26

**Carlisle, Hexham and Metrocentre - Newcastle
- Morpeth and Chathill**

Network Diagram - see first Page of Table 44

		GR		XC		GR																						
Carlisle	d																											
Wetheral	d																											
Brampton (Cumbria)	d																											
Haltwhistle	d																											
Bardon Mill	d																											
Haydon Bridge	d																											
Hexham	a																											
Corbridge	d																											
Riding Mill	d																											
Stocksfield	d																											
Prudhoe	d																											
Wylam	d																											
Blaydon	d																											
Metrocentre	a																											
Dunston	d																											
Newcastle	a																											
Sunderland	a																											
Newcastle	d																											
Manors	d																											
Cramlington	d																											
Morpeth	d																											
Pegswood	d																											
Widdrington	d																											
Acklington	d																											
Alnmouth for Alnwick	d																											
Chathill	a																											

16 September to 30 September

		XC	NT	NT	GR	NT	NT	NT	NT	NT	NT	GR	NT	NT	NT	XC	NT	NT	NT		GR	XC	NT	NT
Carlisle	d																							
Wetheral	d																							
Brampton (Cumbria)	d																							
Haltwhistle	d																							
Bardon Mill	d																							
Haydon Bridge	d																							
Hexham	a																							
Corbridge	d																							
Riding Mill	d																							
Stocksfield	d																							
Prudhoe	d																							
Wylam	d																							
Blaydon	d																							
Metrocentre	a																							
Dunston	d																							
Newcastle	a																							
Sunderland	a																							
Newcastle	d																							
Manors	d																							
Cramlington	d																							
Morpeth	d																							
Pegswood	d																							
Widdrington	d																							
Acklington	d																							
Alnmouth for Alnwick	d																							
Chathill	a																							

For connections to London Kings Cross please refer to Table 26













Table 48







Sundays

16 September to 30 September

Carlisle, Hexham and Metrocentre - Newcastle - Morpeth and Chathill

Network Diagram - see first Page of Table 44

	NT	XC	NT	NT	NT		GR	XC	NT	NT	NT	XC	NT	NT	NT		GR	NT	NT	NT	XC	GR	NT	XC				
																												
Carlisle 	d	14 12			15 05										16 12									18 05			20 15	
Wetheral	d				15 12																				18 12			
Brampton (Cumbria)	d				15 22																				18 22			
Haltwhistle	d	14 40			15 36										16 40										18 36			20 43
Bardon Mill	d				15 44																				18 44			
Haydon Bridge	d				15 49																				18 49			
Hexham	a	14 58			15 58										16 58										18 58			21 01
Corbridge	d	14 59			15 59										16 59										18 59			21 01
Riding Mill	d	15 03			16 03										17 03										19 03			21 05
Stocksfield	d	15 08			16 08										17 08										19 08			21 10
Prudhoe	d	15 12			16 12										17 12										19 12			21 14
Wylam	d	15 16			16 16										17 16										19 16			21 18
Blaydon	d	15 20			16 20										17 20										19 20			21 22
Metrocentre	a	15 29			16 29										17 29										19 29			21 31
Dunston	d	15 30	15 48	16 10	16 30				16 48	17 10	17 30		17 48	18 10	18 30			18 48	19 10	19 30					19 30			21 31
Newcastle 	a	15 40	15 58	16 18	16 40				16 56	17 18	17 40		17 58	18 18	18 40			18 56	19 18	19 40					19 40			21 43
Sunderland	a	26,44	16 21						17 22				18 21					19 22							19 40			21 43
Newcastle 	d	26	15 45				16 42	16 45					17 38					18 42							19 40	19 44		20 38
Manors	d																											
Cramlington	d																									19a58		20a52
Morpeth	d	26																										
Pegswood	d																											
Widdrington	d																											
Acklington	d																											
Alnmouth for Alnwick	d	26	16a40				17a08	17a40					18a01					19a08							20a04			
Chathill	a																											

	GR		XC	GR																					
																									
Carlisle 	d																								
Wetheral	d																								
Brampton (Cumbria)	d																								
Haltwhistle	d																								
Bardon Mill	d																								
Haydon Bridge	d																								
Hexham	a																								
Corbridge	d																								
Riding Mill	d																								
Stocksfield	d																								
Prudhoe	d																								
Wylam	d																								
Blaydon	d																								
Metrocentre	a																								
Dunston	d																								
Newcastle 	a																								
Sunderland	a	26,44																							
Newcastle 	d	26	20 43	21 38	21 51																				
Manors	d																								
Cramlington	d																								
Morpeth	d	26	20 59		22 07																				
Pegswood	d																								
Widdrington	d																								
Acklington	d																								
Alnmouth for Alnwick	d	26	21a13		22a04	22a22																			
Chathill	a																								

For connections to London Kings Cross please refer to Table 26

Table 48

Sundays

7 October to 21 October

Carlisle, Hexham and Metrocentre - Newcastle
- Morpeth and Chathill

Network Diagram - see first Page of Table 44

		Xc	NT	NT	GR	NT	NT	NT	NT	NT	NT	NT	NT	NT	Xc	NT	NT	NT	NT	GR	Xc	NT	NT	
Carlisle	d			09 05										11 08										13 09
Wetheral	d			09 12																				
Brampton (Cumbria)	d			09 22																				
Haltwhistle	d			09 36										11 36										13 37
Bardon Mill	d			09 44																				
Haydon Bridge	d			09 49																				
Hexham	a			09 58										11 54										13 55
Corbridge	d			09 59										11 55										13 56
Riding Mill	d			10 03										11 59										14 00
Stocksfield	d			10 08										12 04										14 05
Prudhoe	d			10 12										12 08										14 09
Wylam	d			10 16										12 12										14 13
Blaydon	d			10 20										12 16										14 17
Metrocentre	a			10 33										12 29										14 29
Dunston	d		10 10	10 33										12 30										14 30
Newcastle	a		10 18	10 43										12 40										14 56
Sunderland	a	26,44												13 22										15 22
Newcastle	d	26	09 45			10 13								12 44										14 42
Manors	d																							14 45
Cramlington	d																							15a15
Morpeth	d	26	10 15			10 29																		
Pegswood	d																							
Widdrington	d																							
Acklington	d																							
Alnmouth for Alnwick	d	26	10a50			10a43								13a10										15a08
Chathill	a																							

		NT	Xc	NT	NT	NT	GR	Xc	NT	NT	NT	NT	NT	NT	NT	GR	NT	NT	NT	Xc	GR	NT	Xc	
Carlisle	d	14 09				15 05								16 11										18 01
Wetheral	d					15 12																		18 08
Brampton (Cumbria)	d					15 22																		18 18
Haltwhistle	d	14 37				15 36								16 39										18 32
Bardon Mill	d					15 44																		18 40
Haydon Bridge	d					15 49																		18 45
Hexham	a	14 55				15 58								16 57										18 54
Corbridge	d	14 56				15 59								16 58										18 55
Riding Mill	d	15 00				16 03								17 02										18 59
Stocksfield	d	15 05				16 08								17 07										19 04
Prudhoe	d	15 09				16 12								17 11										19 08
Wylam	d	15 13				16 16								17 15										19 12
Blaydon	d	15 17				16 20								17 19										19 16
Metrocentre	a	15 29				16 33								17 32										19 29
Dunston	d	15 30		15 48	16 10	16 33								17 33										19 29
Newcastle	a	15 40		15 58	16 18	16 43								17 43										19 39
Sunderland	a	26,44		16 21										17 22										19 22
Newcastle	d	26	15 45											17 38										19 40
Manors	d																							19 44
Cramlington	d																							19a58
Morpeth	d	26																						20a52
Pegswood	d																							
Widdrington	d																							
Acklington	d																							
Alnmouth for Alnwick	d	26	16a40											17a08	17a40									19a08
Chathill	a													18a01										20a04

For connections to London Kings Cross please refer to Table 26

Table 48

Sundays

from 28 October

Carlisle, Hexham and Metrocentre - Newcastle
- Morpeth and Chathill

Network Diagram - see first Page of Table 44

	XC	NT	NT	NT	XC	GR	NT	NT	NT	XC	NT	NT	NT	GR	NT	NT	NT	XC	GR	NT	XC	GR		
	◇				◇	■				◇				■				◇	■		◇	■		
Carlisle	d			15 05						16 11				17 10						18 01		20 15		
Wetheral	d			15 12																18 08				
Brampton (Cumbria)	d			15 22																18 18				
Haltwhistle	d			15 36					16 39					17 38						18 32		20 43		
Bardon Mill	d			15 44																18 40				
Haydon Bridge	d			15 49																18 45				
Hexham	a			15 58						16 57				17 56						18 54		21 01		
	d			15 59						16 58				17 57						18 55		21 01		
Corbridge	d			16 03						17 02				18 01						18 59		21 05		
Riding Mill	d			16 08						17 07				18 06						19 04		21 10		
Stocksfield	d			16 12						17 11				18 10						19 08		21 14		
Prudhoe	d			16 16						17 15				18 14						19 12		21 18		
Wylam	d			16 20						17 19				18 18						19 16		21 22		
Blaydon	d																							
Metrocentre	a			16 33						17 32				18 31						19 29		21 34		
	d	15 48	16 10	16 33					16 48	17 10	17 33		17 48	18 10	18 32				18 48	19 10	19 29		21 34	
Dunston	d																							
Newcastle	a	15 58	16 18	16 43					16 56	17 18	17 43		17 58	18 18	18 42				18 56	19 18	19 39		21 46	
Sunderland	a	26,44			16 21				17 22				18 21						19 22					
Newcastle	a	26	15 37			16 34			16 42				17 38						18 42			19 40	19 44	20 38 20 43
Manors	d																							
Cramlington	d																							
Morpeth	a	26																			19a58		20a52 20 59	
Pegswood	d																							
Widdrington	d																							
Acklington	d																							
Alnmouth for Alnwick	a	26	16a01			16a58			17a08				18a01						19a08		20a04		21a13	
Chathill	a																							

	XC	GR																				
	◇	■																				
Carlisle	d																					
Wetheral	d																					
Brampton (Cumbria)	d																					
Haltwhistle	d																					
Bardon Mill	d																					
Haydon Bridge	d																					
Hexham	a																					
	d																					
Corbridge	d																					
Riding Mill	d																					
Stocksfield	d																					
Prudhoe	d																					
Wylam	d																					
Blaydon	d																					
Metrocentre	a																					
	d																					
Dunston	d																					
Newcastle	a																					
Sunderland	a	26,44																				
Newcastle	a	26	21 38			21 51																
Manors	d																					
Cramlington	d																					
Morpeth	a	26				22 07																
Pegswood	d																					
Widdrington	d																					
Acklington	d																					
Alnmouth for Alnwick	a	26	22a04			22a22																
Chathill	a																					

For connections to London Kings Cross please refer to Table 26