

Table 189

Mondays to Fridays

London, Haywards Heath and Brighton -  
Lewes, Seaford, Eastbourne, Hastings and  
Ashford

Network Diagram - see first Page of Table 184

Miles	Miles		SN	SN	SN	SN	SN	SN	SN	SN	SN	SN	SN	SN	SN	SN	SN	SN	SN	SN	SN	SN	
			MO	MX	MX	MO	MO	MX	MO	MO	MX	MO	MO	MX	MO	MO	MX	MO	MO	MX	MO	MO	MX
			1	1	1	1	1	1	1	1	1	1	1	1	1	1	1	1	1	1	1	1	1
			A	A	A	A	B	C															
—	—	London Victoria 1.9	d	22p47	22p47			22p47	00 05														
—	—	Clapham Junction 1.0	d	22p53	22p53			22p53	00 11														
—	—	London Bridge 4	d																				
—	—	East Croydon	d	23p03	23p03			23p07	00 27														
—	—	Gatwick Airport 1.0	d	23p19	23p19			23p29	00 44														
—	0	Haywards Heath 1.3	d	23p30	23p34			23p41	01 06	01 35												06 07	
—	3	Wivelsfield 4	d	23p34	23p38			23p45														06 11	
—	6	Plumpton	d	23p40	23p44			23p51															
—	9½	Cooksbridge	d																				
0	—	Brighton 1.0	d			23p34									05 12		05 45				06 00		
0¼	—	London Road (Brighton)	d			23p37											05 48				06 03		
1¾	—	Moulsecoomb	d			23p39											05 50				06 05		
3½	—	Falmer	d			23p43											05 54				06 09		
8	12¼	Lewes 4	a	23p48	23p51	23p49	23p48	23p58	01 20	01 49						05 23	05 50				06 15	06 22	
—	—		d	23p59	23p53	23p56	23p59	23p59	01 20							05 23	06 05				06 15	06 27	
—	15¼	Southease	d														06 05				06 15	06 27	
—	18½	Newhaven Town	d			00 04												06 13			06 35		
—	18½	Newhaven Harbour	d			00 06												06 15			06 37		
—	20¼	Bishopstone	d			00 09												06 18			06 40		
—	21¼	Seaford	a			00 12												06 21			06 43		
11	—	Glynde	d																				
15½	—	Berwick	d		00 02																		
19¼	—	Polegate	d		00 07		00 11	00 11	01 s32	02 s02							05 35						
21¼	—	Hampden Park 4	d		00 11		00 15	00 15	01 s36								05 32					06 08	
23¾	—	Eastbourne 4	a		00 16		00 20	00 20	01 41	02 10						04 50	05 08	05 15	05 32	05 42	05 42		06 13
—	—		d		00 22											05 15	05 32	05 42	05 42		05 53		06 14
25¼	—	Hampden Park 4	d													05a12	05a36	05a46					06 18
28¼	—	Pevensey & Westham	d		00 29											05 22	05a36	05a46					06 23
29¼	—	Pevensey Bay	d																				
31¼	—	Normans Bay	d																				
33¼	—	Cooden Beach	d		00 35																		06 29
34¼	—	Collington	d		00 38																		06 32
35¼	—	Bexhill 4	d		00 41											05 05	05 31				06 07		06 34
39¼	—	St Leonards Warrior Sq 4	d		00 47											05 12	05 37				06 14		06 41
40	0	Hastings 4	a		00 50											05 15	05 41				06 18		06 44
—	—		d													05 21					05 47	06 19	
—	1	Ore	d													05 23					05 49		
—	3¼	Three Oaks	d																		05 55		
—	5	Doleham	d																		05 58		
—	9¼	Winchelsea	d																		06 04		
—	11¼	Rye	a													05 44					06 08	06 36	
—	—		d													05 44					06 08	06 38	
—	18	Appledore (Kent)	d													05 53					06 17	06 47	
—	21	Ham Street	d													05 58					06 22	06 52	
—	26¼	Ashford International	a													06 06					06 30	07 00	

A from 21 May until 10 September  
B from 17 September

C from 30 July until 7 September, not from 13 August until 29 August

Table 189

Mondays to Fridays

London, Haywards Heath and Brighton -  
Lewes, Seaford, Eastbourne, Hastings and  
Ashford

Network Diagram - see first Page of Table 184

	SN	SN	SN	SN	SN	SN	SN	SN	SN	SN	SN	SN	SN	SN	SN	SN	SN	SN	SN	SN	SN	SN	SN	SN	SN
	1		1	1	1					1	1	1	1							1	1	1	1	1	1
London Victoria 15	d												05 32												
Clapham Junction 10	d												05 38												
London Bridge 4	d																								
East Croydon	d												05 49												
Gatwick Airport 10	d												06 20												
Haywards Heath 8	d												06 34											07 10	
Wivelsfield 4	d												06 38											07 14	
Plumpton	d																							07 20	
Cooksbridge	d																							07 24	
Brighton 10	d							06 18			06 26		06 39	06 52	07 00	07 10								07 17	07 25
London Road (Brighton)	d									06 29			06 42	06 55	07 03	07 13								07 20	
Moulseccomb	d									06 31			06 44	06 57	07 05	07 15								07 22	
Falmer	d									06 35			06 48	07 01	07 09	07 19								07 26	
Lewes 4	a						06 29			06 41		06 50	06 54	07 08	07 17	07 26							07 29	07 32	07 38
	d						06 30			06 42		06 51	06 55	07 10									07 31	07 34	
Southease	d																								
Newhaven Town	d												07 03	07 18										07 42	
Newhaven Harbour	d												07 05	07 23										07 44	
Bishopstone	d												07 08	07 26										07 47	
Seaford	a												07 11	07 29										07 50	
Glynde	d									06 47		06 56												07 36	
Berwick	d									06 53		07 02												07 42	
Polegate	d							06 43		06 58		07 07												07 47	
Hampden Park 4	d		06 24			06 42				07 02		07 11					07 15						07 46	07 51	
Eastbourne 4	a		06 29			06 47		06 50		07 07		07 16					07 20						07 51	07 56	
	d	06 24		06 33	06 47	06 57		06 54		07 02		07 21											07 38	07 57	
Hampden Park 4	d	06a28		06a51	07a01				07 06		07a18	07 25											07 42	08a01	
Pevensy & Westham	d			06 40						07 11		07 30											07 47		08 04
Pevensy Bay	d																						07 49		
Normans Bay	d			06 45																			07 53		
Cooden Beach	d									07 17		07 36											07 56		
Collington	d									07 20		07 39											07 59		
Bexhill 4	d			06 51			07 09			07 22		07 41											08 02		
St Leonards Warrior Sq 4	d			06 57			07 16			07 29		07 48											08 08		
Hastings 4	a			07 00			07 19			07 32		07 51											08 11		
	d						07 20					07 52											08 12		
Ore	d											07a55											08a15		
Three Oaks	d						07 28																		
Doleham	d																								
Winchelsea	d											07 36													
Rye	a											07 39													
	d						07 11	07 41																	
Appledore (Kent)	d						07 20	07 50																	
Ham Street	d						07 25	07 55																	
Ashford International	a						07 33	08 03																	



Table 189

Mondays to Fridays

London, Haywards Heath and Brighton -  
Lewes, Seaford, Eastbourne, Hastings and  
Ashford

Network Diagram - see first Page of Table 184

	SN	SN	SN	SN	SN	SN	SN	SN	SN	SN	SN	SN	SN	SN	SN	SN	SN	SN	SN	SN	SN	SN	
	1		1		1	1	1					1	1		1	1	1	1			1	1	
			A				A								A								
			1		1		1								1								
London Victoria 1.5	d		08 47				09 17								09 47						10 17		
Clapham Junction 1.0	d		08 53				09 23								09 53						10 23		
London Bridge 2	d																						
East Croydon	d		09 04				09 33								10 03						10 33		
Gatwick Airport 1.0	d		09 20				09 50								10 20						10 50		
Haywards Heath 3	d		09 35				10 07								10 35						11 07		
Wivelsfield 2	d						10 11														11 11		
Plumpton	d		09 44												10 44								
Cooksbridge	d		09 49																				
Brighton 1.0	d	09 32		09 40		09 52		10 10	10 22					10 32		10 40		10 52		11 10		11 22	
London Road (Brighton)	d			09 43		09 55		10 13	10 25						10 43		10 55		11 13		11 25		
Moulsecomb	d			09 45		09 57		10 15	10 27						10 45		10 57		11 15		11 27		
Falmer	d			09 49		10 01		10 19	10 31						10 49		11 01		11 19		11 31		
Lewes 2	a	09 43	09 53	09 55		10 07	10 22	10 25	10 37					10 43	10 52	10 55		11 07	11 22	11 25		11 37	
	d	09 44	09 54	09 58		10 09	10 23	10 28						10 44	10 53	10 58		11 09	11 23	11 28			11 44
Southease	d							10 34													11 34		
Newhaven Town	d			10 06				10 38							11 06						11 38		
Newhaven Harbour	d			10 08				10 40							11 08						11 40		
Bishopstone	d			10 11				10 43							11 11						11 43		
Seaford	a			10 14				10 46							11 14						11 46		
Glynde	d					10 14															11 14		
Berwick	d					10 20															11 20		
Polegate	d	09 57	10 06			10 25	10 35							10 57	11 05					11 25	11 35		
Hampden Park 2	d	09 52				10 20	10 29	10 39					10 52				11 20		11 29	11 39			
Eastbourne 2	a	09 58	10 04	10 14		10 25	10 34	10 44					10 57	11 04	11 13		11 25	11 34	11 44			11 52	
	d	10 04	10 09	10 20		10 40							10 58	11 04	11 19		11 40					11 58	
Hampden Park 2	d	10a08		10 24		10 44							11a02	11a08		11 23						12a02	
Pevensey & Westham	d			10 29		10 49									11 28						11 49		
Pevensey Bay	d																						
Normans Bay	d					10 53															11 53		
Cooden Beach	d			10 35		10 57								11 34							11 57		
Collington	d			10 38		11 00								11 37							12 00		
Bexhill 2	d	10 24	10 40			11 02								11 24	11 39						12 02		
St Leonards Warrior Sq 2	d	10 31	10 47			11 09								11 31	11 46						12 09		
Hastings 2	a	10 35	10 50			11 12								11 35	11 49						12 12		
	d	10 36	10 51			11 13								11 36	11 50						12 13		
Ore	d		10a54			11a16								11a53							12a16		
Three Oaks	d	10 44																				12 44	
Doleham	d																						
Winchelsea	d																						
Rye	a	10 54												11 50								12 54	
	d	10 56												11 54								12 56	
Appledore (Kent)	d	11 05												12 05								13 05	
Ham Street	d	11 10												12 10								13 10	
Ashford International	a	11 18												12 18								13 18	

A to Lewes

Table 189

Mondays to Fridays

London, Haywards Heath and Brighton -  
Lewes, Seaford, Eastbourne, Hastings and  
Ashford

Network Diagram - see first Page of Table 184

	SN	SN	SN	SN	SN	SN	SN	SN	SN	SN	SN	SN	SN	SN	SN	SN	SN	SN	SN	SN	SN	SN	SN				
	◇	◇	◇	◇	◇	◇	◇	◇	◇	◇	◇	◇	◇	◇	◇	◇	◇	◇	◇	◇	◇	◇	◇				
	A																										
London Victoria 1.5	d	10 47			11 17									11 47									12 47				
Clapham Junction 1.0	d	10 53			11 23									11 53									12 53				
London Bridge 2	d																										
East Croydon	d	11 03			11 33									12 03									13 03				
Gatwick Airport 1.0	d	11 20			11 50									12 20									13 20				
Haywards Heath 3	d	11 35			12 07									12 35									13 35				
Wivelsfield 2	d				12 11									12 44									13 44				
Plumpton	d	11 44																									
Cooksbridge	d																										
Brighton 1.0	d		11 40		11 52			12 10	12 22				12 32		12 40		12 52				13 10	13 22		13 32	13 40		
London Road (Brighton)	d		11 43		11 55			12 13	12 25						12 43		12 55				13 13	13 25			13 43		
Moulsecomb	d		11 45		11 57			12 15	12 27						12 45		12 57				13 15	13 27			13 45		
Falmer	d		11 49		12 01			12 19	12 31						12 49		13 01				13 19	13 31			13 49		
Lewes 2	a	11 52	11 55		12 07	12 22		12 25	12 37				12 43	12 52	12 55		13 07			13 22	13 25	13 37			13 43	13 52	13 55
	d	11 53	11 58		12 09	12 23		12 28					12 44	12 53	12 58		13 09			13 23	13 28				13 44	13 53	13 58
Southease	d							12 34													13 34						
Newhaven Town	d		12 06					12 38							13 06						13 38					14 06	
Newhaven Harbour	d		12 08					12 40							13 08						13 40					14 08	
Bishopstone	d		12 11					12 43							13 11						13 43					14 11	
Seaford	a		12 14					12 46							13 14						13 46					14 14	
Glynde	d				12 14																13 14						
Berwick	d				12 20																13 20						
Polegate	d	12 05			12 25	12 35							12 57	13 05							13 25		13 35			13 57	14 05
Hampden Park 2	a			12 20	12 29	12 39							12 52				13 20	13 29		13 39			13 52				
Eastbourne 2	a	12 13		12 25	12 34	12 44							12 57	13 04	13 13		13 25	13 34		13 44			13 57	14 04	14 13		
	d	12 19			12 40								12 58	13 04	13 09	13 19		13 40					13 58	14 04	14 09	14 19	
Hampden Park 2	d	12 23			12 44										13 23								14a02	14a08		14 23	
Pevensy & Westham	d	12 28			12 49										13 28											14 28	
Pevensy Bay	d																										
Normans Bay	d				12 53																13 53						
Cooden Beach	d	12 34			12 57									13 34							13 57					14 34	
Collington	d	12 37			13 00									13 37							14 00					14 37	
Bexhill 2	d	12 39			13 02									13 24	13 39						14 02					14 24	14 39
St Leonards Warrior Sq 2	d	12 46			13 09									13 31	13 46						14 09					14 31	14 46
Hastings 2	a	12 49			13 12									13 35	13 49						14 12					14 35	14 49
	d	12 50			13 13									13 36	13 50						14 13					14 36	14 50
Ore	d	12a53			13a16									13a53							14a16					14a53	
Three Oaks	d																									14 44	
Doleham	d																										
Winchelsea	d													13 50													
Rye	a													13 54												14 54	
	d													13 56												14 56	
Appledore (Kent)	d													14 05												15 05	
Ham Street	d													14 10												15 10	
Ashford International	a													14 18												15 18	

A to Lewes





Table 189

Mondays to Fridays

London, Haywards Heath and Brighton -  
Lewes, Seaford, Eastbourne, Hastings and  
Ashford

Network Diagram - see first Page of Table 184

	SN	SN	SN	SN	SN	SN	SN	SN	SN	SN	SN	SN	SN	SN	SN	SN	SN	SN	SN	SN	SN	SN	SN	SN
	◇	1	1	1	◇	1	1	◇	1	1	1	1	1	◇	1	◇	1	1	◇	1	1	1	1	1
London Victoria 1.5	d																							
Clapham Junction 1.0	d																							
London Bridge 2	d				17 23																			
East Croydon	d				17 36																			
Gatwick Airport 1.0	d																							
Haywards Heath 3	d				18 05																			
Wivelsfield 2	d				18 10																			
Plumpton	d																							
Cooksbridge	d																							
Brighton 1.0	d	17 40	17 52		18 08					18 17	18 32	18 38												
London Road (Brighton)	d	17 43	17 55		18 11					18 20	18 35	18 41												
Moulsecomb	d	17 45	17 57		18 13					18 22	18 37	18 43												
Falmer	d	17 49	18 01		18 17					18 26	18 41	18 47												
Lewes 2	a	17 55	18 07	18 21	18 23					18 38	18 53	18 59	19 05	19 11	19 17	19 23	19 29	19 35	19 41	19 47	19 53	19 59	20 05	20 11
Southease	d	18 01	18 08	18 21	18 24					18 38	18 53	19 00	19 06	19 12	19 18	19 24	19 30	19 36	19 42	19 48	19 54	20 00	20 06	20 12
Newhaven Town	d	18 11			18 33					18 50	19 05	19 11	19 17	19 23	19 29	19 35	19 41	19 47	19 53	19 59	20 05	20 11	20 17	20 23
Newhaven Harbour	d	18 13								19 09	19 24	19 30	19 36	19 42	19 48	19 54	20 00	20 06	20 12	20 18	20 24	20 30	20 36	20 42
Bishopstone	d	18 16			18 37					18 54	19 09	19 15	19 21	19 27	19 33	19 39	19 45	20 01	20 07	20 13	20 19	20 25	20 31	20 37
Seaford	a	18 19			18 40					18 58	19 13	19 19	19 25	19 31	19 37	19 43	19 49	20 05	20 11	20 17	20 23	20 29	20 35	20 41
Glynde	d		18 13	18 27																				
Berwick	d		18 19	18 32																				
Polegate	d		18 24	18 38																				
Hampden Park 2	d	18 20	18 28	18 42						18 52	19 07	19 13	19 19	19 25	19 31	19 37	19 43	19 49	20 05	20 11	20 17	20 23	20 29	20 35
Eastbourne 2	a	18 25	18 34	18 49						18 57	19 12	19 18	19 24	19 30	19 36	19 42	19 48	20 04	20 10	20 16	20 22	20 28	20 34	20 40
Hampden Park 2	d		18 43							19 04	19 19	19 25	19 31	19 37	19 43	19 49	20 05	20 11	20 17	20 23	20 29	20 35	20 41	20 47
Pevensy & Westham	d		18 47							19a02	19a08	19 23	19 29	19 35	19 41	19 47	20 03	20 09	20 15	20 21	20 27	20 33	20 39	20 45
Pevensy Bay	d		18 52							19 28	19 43	19 49	20 05	20 11	20 17	20 23	20 29	20 35	20 41	20 47	20 53	20 59	21 05	21 11
Normans Bay	d		18 56																					
Cooden Beach	d		19 00																					
Collington	d		19 03																					
Bexhill 2	d		19 05																					
St Leonards Warrior Sq 2	d		19 11																					
Hastings 2	a		19 14																					
Ore	d		19a18																					
Three Oaks	d																							
Doleham	d																							
Winchelsea	d																							
Rye	a																							
Appledore (Kent)	d																							
Ham Street	d																							
Ashford International	a																							

A to Lewes







Table 189

Saturdays

London, Haywards Heath and Brighton -  
Lewes, Seaford, Eastbourne, Hastings and  
Ashford

Network Diagram - see first Page of Table 184

	SN	SN	SN	SN	SN	SN	SN	SN	SN	SN	SN	SN	SN	SN	SN	SN	SN	SN	SN	SN	SN	SN	SN	SN
	◇	◇	◇	◇	◇	◇	◇	◇	◇	◇	◇	◇	◇	◇	◇	◇	◇	◇	◇	◇	◇	◇	◇	◇
London Victoria 1.5	⊕	d	22p47		00 05																			
Clapham Junction 1.0		d	22p53		00 11																			
London Bridge 2	⊕	d																						
East Croydon	⊕	d	23p03		00 24																			
Gatwick Airport 1.0	⇌	d	23p19		00 42																			06 11
Haywards Heath 3		d	23p34		01 06	01 35																		06 26
Wivelsfield 2		d	23p38																					06 30
Plumpton		d	23p44																					
Cooksbridge		d																						
Brighton 1.0		d		23p34					05 10			05 52			06 10								06 32	06 40
London Road (Brighton)		d		23p37								05 55			06 13									06 43
Moulsecomb		d		23p39								05 57			06 15									06 45
Falmer		d		23p43								06 01			06 19									06 49
Lewes 2		a	23p51	23p49	01 20	01s49			05 21			06 07			06 25							06 43	06 41	06 55
		d	23p53	23p56	01 20				05 21			06 08			06 28							06 45	06 53	06 58
Southeast		d																						
Newhaven Town	⊕	d		00 04								06 16			06 36									07 06
Newhaven Harbour		d		00 06								06 18			06 38									07 08
Bishopstone		d		00 09								06 20			06 41									07 11
Seaford		a		00 12								06 23			06 44									07 14
Glynde		d																						
Berwick		d		00 02																				07 02
Polegate		d		00 07		01s32	02s02			05 33													06 58	07 07
Hampden Park 2		d		00 11		01s36																		07 11
Eastbourne 2		a		00 16		01 41	02 10			05 41													06 52	07 05
		d		00 22				05 03	05 38	05 48		05 53	06 04	06 18	06 24	06 45	06 58	07 04				07 09	07 21	07 25
Hampden Park 2		d					05a07			05a52				06 22	06a28	07a02	07a08						07 25	
Pevensey & Westham		d		00 29										06 27										07 30
Pevensey Bay		d																						
Normans Bay		d													06 31									
Cooden Beach		d		00 35											06 35									07 36
Collington		d		00 38											06 38									07 39
Bexhill 2		d		00 41					05 52				06 07	06 18	06 40		07 00						07 24	07 42
St Leonards Warrior Sq 2		d		00 47					06 00				06 14	06 24	06 49		07 06						07 31	07 48
Hastings 2		a		00 50					06 04				06 17	06 28	06 53		07 10						07 35	07 51
		d						05 20	06 05				06 18	06 28	06 54		07 11						07 36	07 52
Ore		d						05 23	06a08				06a32		06a57		07a14							07a55
Three Oaks		d						05 29					06 26											
Doleham		d						05 32																
Winchelsea		d						05 38																07 50
Rye		a						05 41					06 36											07 54
		d						05 42					06 38											07 56
Appledore (Kent)		d						05 51					06 47											08 05
Ham Street		d						05 56					06 52											08 10
Ashford International	⇌	a						06 04					07 00											08 18

A 28 July, 4 August, 11 August, 1 September, 8 September

Table 189

Saturdays

London, Haywards Heath and Brighton -  
Lewes, Seaford, Eastbourne, Hastings and  
Ashford

Network Diagram - see first Page of Table 184

	SN	SN	SN	SN	SN	SN	SN	SN	SN	SN	SN	SN	SN	SN	SN	SN	SN	SN	SN	SN	SN	SN	SN	SN
	1			1	1			1		1	1			1	1			1	1	1	1	1	1	1
London Victoria 15	d																							
Clapham Junction 10	d																							
London Bridge 4	d																							
East Croydon	d																							
Gatwick Airport 10	d																							
Haywards Heath 4	d																							
Wivelsfield 4	d																							
Plumpton	d																							
Cooksbridge	d																							
Brighton 10	d	06 52	07 10	07 22																				
London Road (Brighton)	d	06 55	07 13	07 25																				
Moulsecomb	d	06 57	07 15	07 27																				
Falmer	d	07 01	07 19	07 31																				
Lewes 4	d	07 07	07 25	07 37																				
	a	07 09	07 28																					
Southeast	d																							
Newhaven Town	d		07 36																					
Newhaven Harbour	d		07 38																					
Bishopstone	d		07 41																					
Seaford	a		07 44																					
Glynde	d	07 14																						
Berwick	d	07 20																						
Polegate	d	07 25																						
Hampden Park 4	d	07 29																						
Eastbourne 4	a	07 34																						
	d	07 40																						
Hampden Park 4	d	07 44																						
Pevensy & Westham	d	07 49																						
Pevensy Bay	d																							
Normans Bay	d	07 53																						
Cooden Beach	d	07 57																						
Collington	d	08 00																						
Bexhill 4	d	08 02																						
St Leonards Warrior Sq 4	d	08 09																						
Hastings 4	a	08 12																						
	d	08 13																						
Ore	d	08a16																						
Three Oaks	d																							
Doleham	d																							
Winchelsea	d																							
Rye	a																							
	d																							
Appledore (Kent)	d																							
Ham Street	d																							
Ashford International	a																							

Table 189

Saturdays

London, Haywards Heath and Brighton -  
Lewes, Seaford, Eastbourne, Hastings and  
Ashford

Network Diagram - see first Page of Table 184

	SN		SN	SN	SN	SN	SN	SN	SN	SN	SN	SN	SN	SN	SN	SN	SN	SN	SN	SN	SN	SN	SN	SN
	◇ 11		11		◇ 11		◇ 11	11	◇ 11					◇ 11	11		◇ 11	11	◇ 11					◇ 11
London Victoria 15	d				08 47					09 17							09 47						10 17	
Clapham Junction 10	d				08 53					09 23							09 53						10 23	
London Bridge 4	d																							
East Croydon	d				09 03					09 33							10 03						10 33	
Gatwick Airport 10	d				09 20					09 50							10 20						10 50	
Haywards Heath 4	d				09 35					10 07							10 35						11 07	
Wivelsfield 4	d									10 11													11 11	
Plumpton	d				09 44												10 44							
Cooksbridge	d																							
Brighton 10	d			09 32		09 40		09 52		10 10	10 22					10 32		10 40		10 52		11 10		11 22
London Road (Brighton)	d					09 43		09 55		10 13	10 25						10 43		10 55		11 13		11 25	
Moulsecomb	d					09 45		09 57		10 15	10 27						10 45		10 57		11 15		11 27	
Falmer	d					09 49		10 01		10 19	10 31						10 49		11 01		11 19		11 31	
Lewes 4	a			09 43	09 52	09 55		10 07	10 22	10 25	10 37					10 43	10 52	10 55		11 07	11 22	11 25		11 37
	d			09 44	09 53	09 58		10 09	10 23	10 28						10 44	10 53	10 58		11 09	11 23	11 28		
Southeast	d									10 34													11 34	
Newhaven Town	d					10 06				10 38							11 06					11 38		
Newhaven Harbour	d					10 08				10 40							11 08					11 40		
Bishopstone	d					10 11				10 43							11 11					11 43		
Seaford	a					10 14				10 46							11 14					11 46		
Glynde	d							10 14														11 14		
Berwick	d							10 20														11 20		
Polegate	d			09 57	10 05			10 25	10 35							10 57	11 05					11 25	11 35	
Hampden Park 4	d		09 52				10 20	10 29	10 39						10 52				11 20	11 29	11 39			
Eastbourne 4	a		09 57	10 04	10 13		10 25	10 34	10 44						10 57	11 04	11 13		11 25	11 34	11 44			
	d	09 58	10 04	10 09	10 19			10 40						10 58	11 04	11 09	11 19				11 40			11 58
Hampden Park 4	d	10a02	10a08		10 23			10 44						11a02	11a08		11 23				11 44			12a02
Pevensy & Westham	d				10 28			10 49									11 28				11 49			
Pevensy Bay	d																							
Normans Bay	d							10 53														11 53		
Cooden Beach	d				10 34			10 57									11 34					11 57		
Collington	d				10 37			11 00									11 37					12 00		
Bexhill 4	d			10 24	10 39			11 02								11 24	11 39					12 02		
St Leonards Warrior Sq 4	d			10 31	10 46			11 09								11 31	11 46					12 09		
Hastings 4	a			10 35	10 49			11 12								11 35	11 49					12 12		
	d			10 36	10 50			11 13								11 36	11 50					12 13		
Ore	d				10a53			11a16									11a53					12a16		
Three Oaks	d				10 44																			
Doleham	d																							
Winchelsea	d																11 50							
Rye	a			10 54													11 54							
	d			10 56													11 56							
Appledore (Kent)	d			11 05													12 05							
Ham Street	d			11 10													12 10							
Ashford International	a			11 18													12 18							

Table 189

Saturdays

London, Haywards Heath and Brighton -  
Lewes, Seaford, Eastbourne, Hastings and  
Ashford

Network Diagram - see first Page of Table 184

	SN	SN	SN	SN	SN	SN	SN		SN	SN	SN	SN	SN	SN	SN	SN	SN	SN	SN	SN	SN	SN
	1		1		1	1	1				1	1		1	1		1	1		1	1	1
London Victoria 15	d		10 47				11 17							11 47					12 17			
Clapham Junction 10	d		10 53				11 23							11 53					12 23			
London Bridge 4	d																					
East Croydon	d		11 03				11 33							12 03					12 33			
Gatwick Airport 10	d		11 20				11 50							12 20					12 50			
Haywards Heath 4	d		11 35				12 07							12 35					13 07			
Wivelsfield 4	d						12 11												13 11			
Plumpton	d		11 44											12 44								
Cooksbridge	d																					
Brighton 10	d	11 32		11 40		11 52		12 10	12 22				12 32		12 40		12 52		13 10	13 22		13 32
London Road (Brighton)	d			11 43		11 55		12 13	12 25						12 43		12 55		13 13	13 25		
Moulsecomb	d			11 45		11 57		12 15	12 27						12 45		12 57		13 15	13 27		
Falmer	d			11 49		12 01		12 19	12 31						12 49		13 01		13 19	13 31		
Lewes 4	a	11 43	11 52	11 55		12 07	12 22	12 25	12 37				12 43	12 52	12 55		13 07		13 22	13 25	13 37	13 43
	d	11 44	11 53	11 58		12 09	12 23	12 28					12 44	12 53	12 58		13 09		13 23	13 28		13 44
Southease	d							12 34											13 34			
Newhaven Town	d			12 06				12 38							13 06				13 38			
Newhaven Harbour	d			12 08				12 40							13 08				13 40			
Bishopstone	d			12 11				12 43							13 11				13 43			
Seaford	a			12 14				12 46							13 14				13 46			
Glynde	d					12 14													13 14			
Berwick	d					12 20													13 20			
Polegate	d		11 57	12 05		12 25	12 35						12 57	13 05				13 25		13 35		13 57
Hampden Park 4	d	11 52			12 20	12 29	12 39						12 52		13 20	13 29		13 39				13 52
Eastbourne 4	a	11 57	12 04	12 13		12 25	12 34	12 44					12 57	13 04	13 13		13 25	13 34		13 44		13 57
	d	12 04	12 09	12 19		12 40							12 58	13 04	13 09	13 19		13 40			13 58	14 04
Hampden Park 4	d	12a08		12 23		12 44							13a02	13a08		13 23		13 44			14a02	14a08
Pevensy & Westham	d			12 28		12 49								13 28		13 49						
Pevensy Bay	d																					
Normans Bay	d					12 53													13 53			
Cooden Beach	d			12 34		12 57								13 34		13 57						
Collington	d			12 37		13 00								13 37		14 00						
Bexhill 4	d		12 24	12 39		13 02								13 24	13 39		14 02					14 24
St Leonards Warrior Sq 4	d		12 31	12 46		13 09								13 31	13 46		14 09					14 31
Hastings 4	a		12 35	12 49		13 12								13 35	13 49		14 12					14 35
	d		12 36	12 50		13 13								13 36	13 50		14 13					14 36
Ore	d			12a53		13a16								13a53		14a16						
Three Oaks	d		12 44																			14 44
Doleham	d																					
Winchelsea	d													13 50								
Rye	a		12 54											13 54								14 54
	d		12 56											13 56								14 56
Appledore (Kent)	d		13 05											14 05								15 05
Ham Street	d		13 10											14 10								15 10
Ashford International	a		13 18											14 18								15 18

Table 189

Saturdays

London, Haywards Heath and Brighton -  
Lewes, Seaford, Eastbourne, Hastings and  
Ashford

Network Diagram - see first Page of Table 184

	SN	SN	SN	SN	SN	SN	SN	SN	SN	SN	SN	SN	SN	SN	SN	SN	SN	SN	SN	SN	SN	SN	SN	SN	
London Victoria 15	d	12 47																							
Clapham Junction 10	d	12 53																							
London Bridge 4	d																								
East Croydon	d	13 03																							
Gatwick Airport 10	d	13 20																							
Haywards Heath 4	d	13 35																							
Wivelsfield 4	d																								
Plumpton	d	13 44																							
Cooksbridge	d																								
Brighton 10	d	13 40																							
London Road (Brighton)	d	13 43																							
Moulsecomb	d	13 45																							
Falmer	d	13 49																							
Lewes 4	a	13 52	13 55																						
	d	13 53	13 58																						
Southeast	d																								
Newhaven Town	d	14 06																							
Newhaven Harbour	d	14 08																							
Bishopstone	d	14 11																							
Seaford	a	14 14																							
Glynde	d																								
Berwick	d																								
Polegate	d	14 05																							
Hampden Park 4	d		14 20																						
Eastbourne 4	a	14 13	14 25																						
	d	14 19																							
Hampden Park 4	d	14 23																							
Pevensey & Westham	d	14 28																							
Pevensey Bay	d																								
Normans Bay	d																								
Cooden Beach	d	14 34																							
Collington	d	14 37																							
Bexhill 4	d	14 39																							
St Leonards Warrior Sq 4	d	14 46																							
Hastings 4	a	14 49																							
	d	14 50																							
Ore	d	14a53																							
Three Oaks	d																								
Doleham	d																								
Winchelsea	d																								
Rye	a																								
	d																								
Appledore (Kent)	d																								
Ham Street	d																								
Ashford International	a																								

Table 189

Saturdays

London, Haywards Heath and Brighton -  
Lewes, Seaford, Eastbourne, Hastings and  
Ashford

Network Diagram - see first Page of Table 184

	SN	SN	SN	SN	SN	SN	SN	SN	SN	SN	SN	SN	SN	SN	SN	SN	SN	SN	SN	SN	SN	SN	SN
London Victoria 15	d	◇ 1	1	◇ 1			◇ 1	1		◇ 1	◇ 1	◇ 1									◇ 1	◇ 1	
Clapham Junction 10	d			15 17						15 47											16 47		
London Bridge 4	d			15 23						15 53											16 53		
East Croydon	d			15 33						16 03											17 03		
Gatwick Airport 10	d			15 50						16 20											17 20		
Haywards Heath 4	d			16 07						16 35											17 35		
Wivelsfield 4	d			16 11																	17 11		
Plumpton	d									16 44												17 44	
Cooksbridge	d																					17 44	
Brighton 10	d	15 40	15 52	16 10	16 22			16 32		16 40	16 52	17 10	17 22								17 32	17 40	
London Road (Brighton)	d	15 43	15 55	16 13	16 25					16 43	16 55	17 13	17 25									17 43	
Moulsecobomb	d	15 45	15 57	16 15	16 27					16 45	16 57	17 15	17 27									17 45	
Falmer	d	15 49	16 01	16 19	16 31					16 49	17 01	17 19	17 31									17 49	
Lewes 4	a	15 55	16 07	16 22	16 25	16 37		16 43		16 52	16 55	17 07	17 22	17 25	17 37						17 43	17 52	17 55
	d	15 58	16 09	16 23	16 28			16 44		16 53	16 58	17 09	17 23	17 28							17 44	17 53	17 58
Southeast	d			16 34										17 34									
Newhaven Town	d	16 06		16 38						17 06				17 38									18 06
Newhaven Harbour	d	16 08		16 40						17 08				17 40									18 08
Bishopstone	d	16 11		16 43						17 11				17 43									18 11
Seaford	a	16 14		16 46						17 14				17 46									18 14
Glynde	d		16 14											17 14									
Berwick	d		16 20											17 20									
Polegate	d		16 25	16 35			16 57		17 05					17 25	17 35						17 57	18 05	
Hampden Park 4	d	16 20	16 29	16 39			16 52		17 20	17 29	17 39			17 52							18 04	18 13	18 20
Eastbourne 4	a	16 25	16 34	16 44			16 57	17 04	17 13	17 25	17 34	17 44				17 57				18 04	18 13	18 25	
	d		16 40			16 58	17 04	17 09	17 19	17 23	17 40			17 58	18 04					18 09	18 19		
Hampden Park 4	d		16 44			17a02	17a08		17 23	17 44				18a02	18a08						18 23		
Pevensy & Westham	d		16 49						17 28	17 49											18 28		
Pevensy Bay	d																						
Normans Bay	d		16 53											17 53									
Cooden Beach	d		16 57						17 34					17 57								18 34	
Collington	d		17 00						17 37					18 00								18 37	
Bexhill 4	d		17 02					17 24	17 39					18 02							18 24	18 39	
St Leonards Warrior Sq 4	d		17 09					17 31	17 46					18 09							18 31	18 46	
Hastings 4	a		17 12					17 35	17 49					18 12							18 35	18 49	
	d		17 13					17 36	17 50					18 13							18 36	18 50	
Ore	d		17a16						17a53					18a16								18a53	
Three Oaks	d																				18 44		
Doleham	d																						
Winchelsea	d									17 50													
Rye	a									17 54												18 54	
	d									17 56												18 56	
Appledore (Kent)	d									18 05												19 05	
Ham Street	d									18 10												19 10	
Ashford International	a									18 18												19 18	











Table 189

Sundays

until 9 September

London, Haywards Heath and Brighton -  
Lewes, Seaford, Eastbourne, Hastings and  
Ashford

Network Diagram - see first Page of Table 184

	SN	SN	SN	SN	SN	SN	SN	SN	SN	SN	SN	SN	SN	SN	SN	SN	SN	SN	SN	SN	SN	SN	SN	SN
	◇	◇					◇	◇					◇	◇				◇	◇					
	A	A					A	A					A	A				A	A					
London Victoria 15	d	08 47						09 47																
Clapham Junction 10	d	08 53						09 53																
London Bridge 4	d																							
East Croydon	d	09 03						10 03																
Gatwick Airport 10	d	09 19						10 19																
Haywards Heath 3	d	09 30						10 30																
Wivelsfield 4	d	09 34						10 34																
Plumpton	d	09 40						10 40																
Cooksbridge	d																							
Brighton 10	d	09 20	09 29	10 09				10 20	10 29	11 09														
London Road (Brighton)	d		09 32	10 12					10 32	11 12														
Moulsecomb	d		09 34	10 14					10 34	11 14														
Falmer	d		09 38	10 18					10 38	11 18														
Lewes 4	a	09 31	09 48	09 44	10 24			10 31	10 48	10 44	11 24													
	d	09 32	09 48	09 52	10 25			10 32	10 48	10 52	11 25													
Southease	d			09 58						10 58														
Newhaven Town	d			10 02	10 33					11 02	11 33													
Newhaven Harbour	d			10 04	10 35					11 04	11 35													
Bishopstone	d			10 07	10 38					11 07	11 38													
Seaford	a			10 10	10 41					11 10	11 41													
Glynde	d	09 37						10 37																
Berwick	d	09 43						10 43																
Polegate	d	09 49	10 01					10 49	11 01															
Hampden Park 4	d	09 53						10 43	10 53															
Eastbourne 4	a	09 58	10 08					10 49	10 58	11 08														
	d	10 02	10 15			10 34		11 02	11 15															
Hampden Park 4	d		10 19			10a38			11 19															
Pevensey & Westham	d		10 24						11 24															
Pevensey Bay	d																							
Normans Bay	d																							
Cooden Beach	d		10 30						11 30															
Collington	d		10 33						11 33															
Bexhill 4	d	10 16	10 35					11 16	11 35															
St Leonards Warrior Sq 4	d	10 23	10 42					11 23	11 42															
Hastings 4	a	10 26	10 45					11 26	11 45															
	d	10 27	10 46					11 27	11 46															
Ore	d		10a49						11a49															
Three Oaks	d																							
Doleham	d																							
Winchelsea	d																							
Rye	a	10 44						11 44																
	d	10 46						11 46																
Appledore (Kent)	d	10 55						11 55																
Ham Street	d	11 00						12 00																
Ashford International	a	11 08						12 08																

A to Lewes

Table 189

Sundays

until 9 September

London, Haywards Heath and Brighton -  
Lewes, Seaford, Eastbourne, Hastings and  
Ashford

Network Diagram - see first Page of Table 184

	SN		SN	SN	SN	SN	SN	SN	SN	SN	SN	SN	SN	SN	SN	SN	SN	SN	SN	SN	SN	SN	SN	SN	
London Victoria 1.5	d				12 47							13 47													
Clapham Junction 1.0	d				12 53							13 53													
London Bridge 2	d																								
East Croydon	d				13 03							14 03													
Gatwick Airport 1.0	d				13 19							14 19													
Haywards Heath 3	d				13 30							14 30													
Wivelsfield 2	d				13 34							14 34													
Plumpton	d																								
Cooksbridge	d																								
Brighton 1.0	d				13 20		13 29 14 09					14 20		14 29 15 09			15 20		15 29 16 09						16 20
London Road (Brighton)	d						13 32 14 12							14 32 15 12					15 32 16 12						
Moulsecomb	d						13 34 14 14							14 34 15 14					15 34 16 14						
Falmer	d						13 38 14 18							14 38 15 18					15 38 16 18						
Lewes 2	a				13 31 13 48	13 44 14 24					14 31 14 48		14 44 15 24			15 31 15 48	15 44 16 24								16 31
Southease	d				13 32 13 48	13 52 14 25					14 32 14 48		14 52 15 25			15 32 15 48	15 52 16 25								16 32
Newhaven Town	d					13 58	13 58						14 58				15 58								
Newhaven Harbour	d					14 02 14 33							15 02 15 33				16 02 16 33								
Bishopstone	d					14 04 14 35							15 04 15 35				16 04 16 35								
Seaford	a					14 07 14 38							15 07 15 38				16 07 16 38								
Glynde	d				13 37							14 37					15 37								16 37
Berwick	d				13 43							14 43					15 43								16 43
Polegate	d				13 49	14 01						14 49	15 01				15 49	16 01							16 49
Hampden Park 2	d				13 43 13 53						14 43 14 53					15 43 15 53								16 43 16 53	
Eastbourne 2	a				13 49 13 58	14 08					14 49 14 58	15 08				15 49 15 58	16 08								16 49 16 58
Hampden Park 2	d	13 34			14 02 14 15					14 34	15 02 15 15			15 34		16 02 16 15							16 34		17 02
Pevensey & Westham	d	13a38			14 19					14a38	15 19			15a38		16 19								16a38	
Pevensey Bay	d				14 24						15 24					16 24									
Normans Bay	d																								
Cooden Beach	d				14 30						15 30					16 30									
Collington	d				14 33						15 33					16 33									
Bexhill 2	d				14 16 14 35						15 16 15 35					16 16 16 35									17 16
St Leonards Warrior Sq 2	d				14 23 14 42						15 23 15 42					16 23 16 42									17 23
Hastings 2	a				14 26 14 45						15 26 15 45					16 26 16 45									17 26
Ore	d				14 27 14 46						15 27 15 46					16 27 16 46									17 27
Three Oaks	d				14a49						15a49					16a49									
Doleham	d																								
Winchelsea	d																								
Rye	a				14 44						15 44					16 44									17 44
Appledore (Kent)	d				14 46						15 46					16 46									17 46
Ham Street	d				14 55						15 55					16 55									17 55
Ashford International	a				15 00						16 00					17 00									18 00
Ashford International	a				15 08						16 08					17 08									18 08

A to Lewes

Table 189

Sundays

until 9 September

London, Haywards Heath and Brighton -  
Lewes, Seaford, Eastbourne, Hastings and  
Ashford

Network Diagram - see first Page of Table 184

	SN	SN	SN	SN	SN	SN	SN	SN	SN	SN	SN	SN	SN	SN	SN	SN	SN	SN	SN	SN	SN	SN	SN
	◇ A				◇ A						◇ A								◇ A		◇ A		
London Victoria 15	d	15 47									16 47								17 47				18 47
Clapham Junction 10	d	15 53									16 53								17 53				18 53
London Bridge 4	d																						
East Croydon	d	16 03									17 03								18 03				19 03
Gatwick Airport 10	d	16 19									17 19								18 19				19 19
Haywards Heath 3	d	16 30									17 30								18 30				19 30
Wivelsfield 4	d	16 34									17 34								18 34				19 34
Plumpton	d	16 40									17 40								18 40				19 40
Cooksbridge	d																						
Brighton 10	d		16 29	17 09			17 20			17 29	18 09			18 20		18 29	19 09			19 20		19 29	20 09
London Road (Brighton)	d		16 32	17 12						17 32	18 12					18 32	19 12					19 32	20 12
Moulsecomb	d		16 34	17 14						17 34	18 14					18 34	19 14					19 34	20 14
Falmer	d		16 38	17 18						17 38	18 18					18 38	19 18					19 38	20 18
Lewes 4	a	16 48	16 44	17 24		17 31	17 48		17 44	18 24		18 31	18 48	18 44	19 24			19 31	19 48	19 44	20 24		
Southease	d	16 48	16 52	17 25		17 32	17 48		17 52	18 25		18 32	18 48	18 52	19 25			19 32	19 48	19 52	20 25		
Newhaven Town	d		16 58						17 58				18 58						19 58				20 58
Newhaven Harbour	d		17 02	17 33					18 02	18 33			19 02	19 33					20 02	20 33			
Bishopstone	d		17 04	17 35					18 04	18 35			19 04	19 35					20 04	20 35			
Seaford	a		17 07	17 38					18 07	18 38			19 07	19 38					20 07	20 38			
Glynde	d		17 10	17 41					18 10	18 41			19 10	19 41					20 10	20 41			
Berwick	d					17 37							18 37						19 37				
Polegate	d	17 01				17 43	17 53						18 43						19 43				
Hampden Park 4	d					17 49	18 01						18 49	19 01					19 49	20 01			
Eastbourne 4	a	17 08				17 43	17 53						18 43	18 53					19 43	19 53			
Hampden Park 4	d	17 15		17 34		17 49	17 58	18 08			18 34	18 49	18 58	19 08					19 49	19 58	20 08		
Pevensy & Westham	d	17 19		17a38		18 02	18 15			18a38		19 02	19 15		19 34		19a38		20 02	20 15		20 34	
Pevensy Bay	d	17 24				18 19						19 19							20 19				
Normans Bay	d					18 24						19 24							20 24				
Cooden Beach	d	17 30				18 30						19 30							20 30				
Collington	d	17 33				18 33						19 33							20 33				
Bexhill 4	d	17 35				18 16	18 35					19 16	19 35						20 16	20 35			
St Leonards Warrior Sq 4	d	17 42				18 23	18 42					19 23	19 42						20 23	20 42			
Hastings 4	a	17 45				18 26	18 45					19 26	19 45						20 26	20 45			
Ore	d	17 46				18 27	18 46					19 27	19 46						20 27	20 46			
Three Oaks	d					18a49						19a49							20a49				
Doleham	d																						
Winchelsea	d																						
Rye	a					18 44						19 44							20 44				
Appledore (Kent)	d					18 46						19 46							20 46				
Ham Street	d					18 55						19 55							20 55				
Ashford International	a					19 00						20 00							21 00				
						19 08						20 08							21 08				

A to Lewes

Table 189

Sundays

until 9 September

London, Haywards Heath and Brighton -  
Lewes, Seaford, Eastbourne, Hastings and  
Ashford

Network Diagram - see first Page of Table 184

	SN	SN	SN		SN	SN	SN	SN	SN	SN	SN	SN	SN	SN	SN	SN	SN	SN	SN	SN	SN	SN	SN	SN
	◇	◇	◇	A				■		◇					■		◇		■		◇			
London Victoria 1.5	d		19 47							20 47							21 47						22 47	
Clapham Junction 1.0	d		19 53							20 53							21 53						22 53	
London Bridge 4	d																							
East Croydon	d		20 03							21 03							22 03						23 03	
Gatwick Airport 1.0	d		20 19							21 19							22 19						23 19	
Haywards Heath 3	d		20 30							21 30							22 30						23 30	
Wivelsfield 4	d		20 34							21 34							22 34						23 34	
Plumpton	d		20 40							21 40							22 40						23 40	
Cooksbridge	d																							
Brighton 1.0	d	20 20			20 29	21 09			21 20		21 29	22 09				22 20		22 39	23 09			23 20		23 39
London Road (Brighton)	d				20 32	21 12					21 32	22 12						22 42	23 12					23 42
Moulsecomb	d				20 34	21 14					21 34	22 14						22 44	23 14					23 44
Falmer	d				20 38	21 18					21 38	22 18						22 48	23 18					23 48
Lewes 4	a	20 31	20 48		20 44	21 24			21 31	21 48	21 44	22 24				22 31	22 48	22 54	23 24			23 31	23 48	23 54
	d	20 32	20 48		20 52	21 25			21 32	21 48	21 52	22 25				22 32	22 59	23 03				23 32	23 59	
Southease	d																							
Newhaven Town	d				21 00	21 33					22 00	22 33							23 11					
Newhaven Harbour	d				21 04	21 35					22 02	22 35							23 13					
Bishopstone	d				21 07	21 38					22 05	22 38							23 16					
Seaford	a				21 10	21 41					22 08	22 41							23 19					
Glynde	d	20 37							21 37								22 37						23 37	
Berwick	d	20 43							21 43								22 43						23 43	
Polegate	d	20 49	21 01						21 49	22 01							22 49	23 11					23 49	00 11
Hampden Park 4	d	20 43	20 53					21 43	21 53							22 43	22 53					23 47	23 53	00 15
Eastbourne 4	a	20 49	20 58	21 08				21 49	21 58	22 08						22 49	22 58	23 19				23 52	23 58	00 20
	d		21 02	21 15			21 34		22 02	22 15			22 34					23 26						
Hampden Park 4	d		21 19				21a38			22 19			22a38					23 30						
Pevensey & Westham	d		21 24							22 24								23 35						
Pevensey Bay	d																							
Normans Bay	d																							
Cooden Beach	d		21 30							22 30								23 41						
Collington	d		21 33							22 33								23 44						
Bexhill 4	d	21 16	21 35							22 16	22 35							23 46						
St Leonards Warrior Sq 4	d	21 23	21 42							22 23	22 42							23 53						
Hastings 4	a	21 26	21 45							22 26	22 45							23 56						
	d	21 27	21 46																					
Ore	d		21a49																					
Three Oaks	d																							
Doleham	d																							
Winchelsea	d																							
Rye	a	21 44																						
	d	21 46																						
Appledore (Kent)	d	21 55																						
Ham Street	d	22 00																						
Ashford International	a	22 08																						

A to Lewes



Table 189

Sundays

from 16 September

London, Haywards Heath and Brighton -  
Lewes, Seaford, Eastbourne, Hastings and  
Ashford

Network Diagram - see first Page of Table 184

		SN	SN	SN	SN	SN	SN	SN	SN	SN	SN	SN	SN	SN	SN	SN	SN	SN	SN	SN	SN	SN	SN	SN	SN
London Victoria 15	d	22p47		00 05																					
Clapham Junction 10	d	22p53		00 11																					
London Bridge 4	d																								
East Croydon	d	23p03		00 24																					
Gatwick Airport 10	d	23p20		00 43																					
Haywards Heath 4	d	23p34		01 06																					
Wivelsfield 4	d	23p38																							
Plumpton	d	23p44																							
Cooksbridge	d																								
Brighton 10	d	23p34						07 09	07 15					07 43	07 49	08 09				08 20	08 43	08 49		09 09	
London Road (Brighton)	d	23p37						07 12	07 18					07 46	07 52	08 12				08 46	08 52		09 12		09 20
Moulsecocomb	d	23p39						07 14	07 20					07 48	07 54	08 14				08 48	08 54		09 14		
Falmer	d	23p43						07 18	07 24					07 52	07 58	08 18				08 52	08 58		09 18		
Lewes 4	a	23p51	23p49	01 20				07 24	07 31					07 58	08 04	08 24				08 31	08 58	09 04		09 24	09 31
	d	23p53	23p56	01 20				07 25	07 32					07 59	08 05	08 25				08 32	08 59	09 05		09 25	09 32
Southeast	d													08 11								09 11			
Newhaven Town	d	00 04						07 40						08 15	08 33							09 15		09 33	
Newhaven Harbour	d	00 06						07 42						08 17	08 35							09 17		09 35	
Bishopstone	d	00 09						07 45						08 20	08 38							09 20		09 38	
Seaford	a	00 12						07 48						08 23	08 41							09 23		09 41	
Glynde	d							07 30														08 37			09 37
Berwick	d	00 02						07 36														08 43			09 43
Polegate	d	00 07		01s32				07 41						08 11								08 49	09 11		09 49
Hampden Park 4	d	00 11		01s36				07 45														08 43	08 53		09 43
Eastbourne 4	a	00 16		01 41				07 50						08 19								08 49	08 58	09 19	09 49
	d	00 22			06 55		07 26	07 30						07 58	08 26		08 34					09 02	09 26		10 02
Hampden Park 4	d				06a59		07 30	07a34						08 30			08a38					09 30		09a38	
Pevensy & Westham	d	00 29						07 35						08 35								09 35			
Pevensy Bay	d																								
Normans Bay	d																								
Cooden Beach	d	00 35						07 41						08 41								09 41			
Collington	d	00 38						07 44						08 44								09 44			
Bexhill 4	d	00 41						07 47						08 46								09 46			10 16
St Leonards Warrior Sq 4	d	00 47						07 53						08 18	08 53							09 23	09 53		10 23
Hastings 4	a	00 50						07 56						08 22	08 56							09 26	09 56		10 26
	d						07 22	07 57						08 22	08 57							09 27	09 57		10 27
Ore	d						07 24	08a00						09a00								10a00			
Three Oaks	d						07 30																		
Doleham	d						07 33																		
Winchelsea	d						07 39																		
Rye	a						07 43							08 39								09 44			10 44
	d						07 43							08 41								09 46			10 46
Appledore (Kent)	d						07 52							08 50								09 55			10 55
Ham Street	d						07 57							08 55								10 00			11 00
Ashford International	a						08 06							09 03								10 08			11 08

Table 189

Sundays

from 16 September

London, Haywards Heath and Brighton -  
Lewes, Seaford, Eastbourne, Hastings and  
Ashford

Network Diagram - see first Page of Table 184

	SN	SN	SN	SN	SN	SN	SN	SN	SN	SN	SN	SN	SN	SN	SN	SN	SN	SN	SN	SN	SN	SN	SN				
	◇ A				◇ A					◇ A				◇ A				◇ A			◇ A						
London Victoria 15	⊕ d	08 47								09 47								10 47									
Clapham Junction 10	d	08 53								09 53								10 53									
London Bridge 4	⊕ d																										
East Croydon	⊕ d	09 07								10 07								11 07									
Gatwick Airport 10	⊕ d	09 29								10 29								11 29									
Haywards Heath 3	d	09 41								10 41								11 41									
Wivelsfield 4	d	09 45								10 45								11 45									
Plumpton	d	09 51								10 51								11 51									
Cooksbridge	d																										
Brighton 10	d		09 39	10 09						10 20		10 39	11 09					11 20		11 39		12 09		12 20		12 39	13 09
London Road (Brighton)	d		09 42	10 12						10 42		11 12						11 42		12 12		12 12		12 42		13 12	
Moulsecomb	d		09 44	10 14						10 44		11 14						11 44		12 14		12 14		12 44		13 14	
Falmer	d		09 48	10 18						10 48		11 18						11 48		12 18		12 18		12 48		13 18	
Lewes 4	a	09 58	09 54	10 24						10 31	10 58	11 24						11 31	11 58	12 24		12 24		12 31	12 58	13 24	
	d	09 59	10 03	10 25						10 32	10 59	11 25						11 32	11 59	12 03		12 25		12 32	12 59	13 03	
Southeast	d		10 09								11 09								12 09		12 33				13 09	13 25	
Newhaven Town	⊕ d		10 13	10 33							11 13	11 33							12 13		12 33				13 13	13 33	
Newhaven Harbour	d		10 15	10 35							11 15	11 35							12 15		12 35				13 15	13 35	
Bishopstone	d		10 18	10 38							11 18	11 38							12 18		12 38				13 18	13 38	
Seaford	a		10 21	10 41							11 21	11 41							12 21		12 41				13 21	13 41	
Glynde	d									10 37									11 37						12 37		
Berwick	d									10 43									11 43						12 43		
Polegate	d	10 11								10 49	11 11								11 49	12 11					12 49	13 11	
Hampden Park 4	d				10 43					10 53				11 43	11 53								12 43	12 53			
Eastbourne 4	a	10 19			10 49					10 58	11 19			11 49	11 58	12 19								12 49	12 58	13 19	
Hampden Park 4	d	10 26		10 34						11 02	11 26			11 34	12 02	12 26						12 34		13 02	13 26		13 34
Pevensey & Westham	d	10 30		10a38						11 30			11a38		12 30							12a38		13 30		13a38	
Pevensey Bay	d									11 35					12 35									13 35			
Normans Bay	d																										
Cooden Beach	d	10 41								11 41					12 41										13 41		
Collington	d	10 44								11 44					12 44										13 44		
Bexhill 4	d	10 46								11 46					12 46										13 46		
St Leonards Warrior Sq 4	d	10 53								11 23	11 53				12 23	12 53									13 23	13 53	
Hastings 4	a	10 56								11 26	11 56				12 26	12 56									13 26	13 56	
	d	10 57								11 27	11 57				12 27	12 57									13 27	13 57	
Ore	d	11a00								12a00					13a00										14a00		
Three Oaks	d																										
Doleham	d																										
Winchelsea	d																										
Rye	a									11 44					12 44										13 44		
	d									11 46					12 46										13 46		
Appledore (Kent)	d									11 55					12 55										13 55		
Ham Street	d									12 00					13 00										14 00		
Ashford International	a									12 08					13 08										14 08		

A to Lewes

Table 189

Sundays

from 16 September

London, Haywards Heath and Brighton -  
Lewes, Seaford, Eastbourne, Hastings and  
Ashford

Network Diagram - see first Page of Table 184

	SN		SN	SN	SN	SN	SN	SN	SN	SN	SN	SN	SN	SN	SN	SN	SN	SN	SN	SN	SN	SN	SN
	◇		◇	A				◇	◇	A				◇	◇	A			◇			◇	◇
London Victoria 1.5	d			12 47																			
Clapham Junction 1.0	d			12 53																			
London Bridge 2	d																						
East Croydon	d			13 07																			
Gatwick Airport 1.0	d			13 29																			
Haywards Heath 3	d			13 41																			
Wivelsfield 2	d			13 45																			
Plumpton	d																						
Cooksbridge	d																						
Brighton 1.0	d		13 20		13 39	14 09			14 20		14 39		15 09			15 20		15 39	16 09				16 20
London Road (Brighton)	d				13 42	14 12					14 42		15 12					15 42	16 12				
Moulsecomb	d				13 44	14 14					14 44		15 14					15 44	16 14				
Falmer	d				13 48	14 18					14 48		15 18					15 48	16 18				
Lewes 2	a		13 31	13 56	13 54	14 24			14 31	14 56	14 54		15 24			15 31	15 56	15 54	16 24				16 31
	d		13 32	13 59	14 03	14 25			14 32	14 59	15 03		15 25			15 32	15 59	16 03	16 25				16 32
Southease	d				14 09						15 09							16 09					
Newhaven Town	d				14 13	14 33					15 13		15 33					16 13	16 33				
Newhaven Harbour	d				14 15	14 35					15 15		15 35					16 15	16 35				
Bishopstone	d				14 18	14 38					15 18		15 38					16 18	16 38				
Seaford	a				14 21	14 41					15 21		15 41					16 21	16 41				
Glynde	d			13 37						14 37						15 37							16 37
Berwick	d			13 43						14 43						15 43							16 43
Polegate	d			13 49	14 11					14 49	15 11					15 49	16 11						16 49
Hampden Park 2	d	13 43		13 53					14 43	14 53					15 43	15 53						16 43	16 53
Eastbourne 2	a	13 49		13 58	14 19				14 49	14 58	15 19				15 49	15 58	16 19					16 49	16 58
	d			14 02	14 26			14 34		15 02	15 26			15 34		16 02	16 26			16 34			17 02
Hampden Park 2	d				14 30			14a38			15 30			15a38			16 30			16a38			17 30
Pevensey & Westham	d				14 35						15 35						16 35						17 35
Pevensey Bay	d																						
Normans Bay	d																						
Cooden Beach	d				14 41						15 41							16 41					17 41
Collington	d				14 44						15 44							16 44					17 44
Bexhill 2	d			14 16	14 46					15 16	15 46					16 16	16 46					17 16	17 46
St Leonards Warrior Sq 2	d			14 23	14 53					15 23	15 53					16 23	16 53					17 23	17 53
Hastings 2	a			14 26	14 56					15 26	15 56					16 26	16 56					17 26	17 56
	d			14 27	14 57					15 27	15 57					16 27	16 57					17 27	17 57
Ore	d				15a00						16a00						17a00						18a00
Three Oaks	d																						
Doleham	d																						
Winchelsea	d																						
Rye	a			14 44						15 44						16 44							17 44
	d			14 46						15 46						16 46							17 46
Appledore (Kent)	d			14 55						15 55						16 55							17 55
Ham Street	d			15 00						16 00						17 00							18 00
Ashford International	a			15 08						16 08						17 08							18 08

A to Lewes

Table 189

Sundays

from 16 September

London, Haywards Heath and Brighton -  
Lewes, Seaford, Eastbourne, Hastings and  
Ashford

Network Diagram - see first Page of Table 184

	SN	SN	SN	SN	SN	SN	SN		SN	SN	SN	SN	SN	SN	SN	SN	SN		SN	SN	SN	SN	SN	SN		
				◇		◇	A				◇		◇	A		◇			◇	A				◇		
London Victoria 1.5	⊖	d				16 47								17 47										18 47		
Clapham Junction 1.0		d				16 53								17 53										18 53		
London Bridge 2	⊖	d																								
East Croydon	⊖	d				17 07								18 07										19 07		
Gatwick Airport 1.0	⊖	d				17 29								18 29										19 29		
Haywards Heath 3		d				17 41								18 41										19 41		
Wivelsfield 2		d				17 45								18 45										19 45		
Plumpton		d				17 51								18 51										19 51		
Cooksbridge		d																								
Brighton 1.0	d	16 39	17 09			17 20		17 39	18 09				18 20		18 39	19 09							19 20	19 39	20 09	
London Road (Brighton)	d	16 42	17 12					17 42	18 12						18 42	19 12							19 20	19 42	20 12	
Moulsecomb	d	16 44	17 14					17 44	18 14						18 44	19 14							19 20	19 44	20 14	
Falmer	d	16 48	17 18					17 48	18 18						18 48	19 18							19 20	19 48	20 18	
Lewes 2	a	16 54	17 24			17 31	17 58	17 54	18 24			18 31	18 58	18 54	19 24								19 31	19 58	19 54	20 24
						17 32	17 59	18 03	18 25			18 32	18 59	19 03	19 25								19 32	19 59	20 03	20 25
Southease	d	17 09						18 09						19 09										20 09		
Newhaven Town	⊖	d	17 13	17 33				18 13	18 33					19 13	19 33									20 13	20 33	
Newhaven Harbour		d	17 15	17 35				18 15	18 35					19 15	19 35									20 15	20 35	
Bishopstone		d	17 18	17 38				18 18	18 38					19 18	19 38									20 18	20 38	
Seaford	a	17 21	17 41					18 21	18 41					19 21	19 41									20 21	20 41	
Glynde	d					17 37							18 37											19 37		
Berwick	d					17 43							18 43											19 43		
Polegate	d					17 49	18 11						18 49	19 11										19 49	20 11	
Hampden Park 2	d					17 43	17 53					18 43	18 53				19 43							19 53	20 43	
Eastbourne 2	a					17 49	17 58	18 19				18 49	18 58	19 19			19 49							19 58	20 19	
	d					17 34	18 02	18 26			18 34	19 02	19 26			19 34								20 02	20 26	
Hampden Park 2	d					17a38		18 30			18a38		19 30			19a38								20 30	20 38	
Pevensy & Westham	d							18 35						19 35										20 35	20a38	
Pevensy Bay	d																									
Normans Bay	d																									
Cooden Beach	d							18 41						19 41										20 41		
Collington	d							18 44						19 44										20 44		
Bexhill 2	d							18 16	18 46					19 16	19 46									20 16	20 46	
St Leonards Warrior Sq 2	d							18 23	18 53					19 23	19 53									20 23	20 53	
Hastings 2	a							18 26	18 56					19 26	19 56									20 26	20 56	
	d							18 27	18 57					19 27	19 57									20 27	20 57	
Ore	d							19a00						20a00										21a00		
Three Oaks	d																									
Doleham	d																									
Winchelsea	d																									
Rye	a							18 44						19 44										20 44		
	d							18 46						19 46										20 46		
Appledore (Kent)	d							18 55						19 55										20 55		
Ham Street	d							19 00						20 00										21 00		
Ashford International	≡	a						19 08						20 08										21 08		

A to Lewes



Table 189

Mondays to Fridays

Ashford, Hastings, Eastbourne, Seaford and Lewes - Brighton, Haywards Heath and London

Network Diagram - see first Page of Table 184

Miles	Miles		SN MX	SN MX	SN MO A	SN MX	SN	SN	SN	SN	SN	SN	SN	SN	SN	SN	SN	SN	SN	SN	SN	SN	SN
—	0	Ashford International	d																				
—	5½	Ham Street	d																				
—	8½	Appledore (Kent)	d																				
—	15¼	Rye	a																				
—	17¼	Winchelsea	d																				
—	21¼	Doleham	d																				
—	22¼	Three Oaks	d																				
—	25¼	Ore	d																				
0	26½	Hastings	a																				
—	—		d																				
0¼	—	St Leonards Warrior Sq	d																				
4¼	—	Bexhill	d																				
5¼	—	Collington	d																				
6¼	—	Cooden Beach	d																				
8¼	—	Normans Bay	d																				
10¼	—	Pevensy Bay	d																				
11¼	—	Pevensy & Westham	d																				
14¼	—	Hampden Park	d																				
16¼	—	Eastbourne	a																				
—	—		d																				
18¼	—	Hampden Park	d																				
20¼	—	Polegate	d																				
24¼	—	Berwick	d																				
29	—	Glynde	d																				
—	0	Seaford	d																				
—	1	Bishopstone	d																				
—	2½	Newhaven Harbour	d																				
—	2¾	Newhaven Town	d																				
—	5¼	Southease	d																				
32	9	Lewes	a																				
—	—		d																				
36¼	—	Falmer	d																				
38¼	—	Moulsecomb	d																				
39¼	—	London Road (Brighton)	d																				
40	—	Brighton	a																				
—	11¼	Cooksbridge	d																				
—	14¼	Plumpton	d																				
—	18¼	Wivelsfield	a																				
—	21¼	Haywards Heath	a																				
—	—	Gatwick Airport	a																				
—	—	East Croydon	a																				
—	—	London Bridge	a																				
—	—	Clapham Junction	a																				
—	—	London Victoria	a																				

A from 21 May

B from Lewes

Table 189

Mondays to Fridays

Ashford, Hastings, Eastbourne, Seaford and Lewes - Brighton, Haywards Heath and London

Network Diagram - see first Page of Table 184

	SN	SN	SN	SN	SN	SN	SN	SN	SN	SN	SN	SN	SN	SN	SN	SN	SN	SN	SN	SN	SN	SN	
			1	1			1	1					1	1	1	1		1	1	1	1		
<b>Ashford International</b> ...	d												06 13	06 38									
Ham Street	d												06 22	06 47									
Appledore (Kent)	d												06 27	06 52									
Rye	a												06 36	07 01									
Winchelsea	d												06 40										
Doleham	d												06 46										
Three Oaks	d												06 50										
Ore	d												06 55										
<b>Hastings</b>	a												06 58										
	d												07 12										
<b>St Leonards Warrior Sq</b>	d												07 15										
<b>Bexhill</b>	d												07 22										
Collington	d												07 31										
Cooden Beach	d												07 33										
Normans Bay	d												07 36										
Pevensey Bay	d												07 33										
Pevensey & Westham	d												07 42										
Hampden Park	d												07 46	07 51									
<b>Eastbourne</b>	a												07 51	07 56									
	d												07 57										
Hampden Park	d												08 01	08 08	08 21								
Polegate	d												08 05	08 12									
Berwick	d												08 11	08 18									
Glynde	d												08 16	08 23									
<b>Seaford</b>	d												07 59										
Bishopstone	d												08 01										
Newhaven Harbour	d												08 04										
Newhaven Town	d												08 06										
Southease	d												08 10										
<b>Lewes</b>	a												08 17	08 22									
	d												08 19	08 23									
Falmer	d												08 26										
Moulsecoomb	d												08 29										
London Road (Brighton)	d												08 32										
<b>Brighton</b>	a												08 35										
Cooksbridge	d												08 33										
Plumpton	d												08 39										
Wivelsfield	a												08 44										
<b>Haywards Heath</b>	a												08 44										
<b>Gatwick Airport</b>	a												08 56										
East Croydon	a												09 14										
<b>London Bridge</b>	a												09 23										
Clapham Junction	a												09 32										
<b>London Victoria</b>	a												09 32										

A from Lewes

Table 189

Mondays to Fridays

Ashford, Hastings, Eastbourne, Seaford and Lewes - Brighton, Haywards Heath and London

Network Diagram - see first Page of Table 184

	SN	SN	SN		SN	SN	SN	SN	SN	SN	SN	SN	SN	SN	SN	SN	SN	SN	SN	SN	SN	SN	SN
	A	B			◇	◇	◇	◇	◇	◇	◇	◇	◇			◇	◇	◇	◇	◇	◇	◇	◇
<b>Ashford International</b> ...	d	07 17	07 17	07 39												08 32				08 52			
Ham Street	d	07 26	07 26	07 48												08 41				09 01			
Appledore (Kent)	d	07 31	07 31	07 53												08 46				09 06			
Rye	a	07 40	07 40	08 02												08 55				09 15			
	d	07 45	07 45													08 55				09 16			
Winchelsea	d	07 48	07 48																	09 19			
Doleham	d	07 55	07 55																	09 26			
Three Oaks	d	07 58	07 58													09 06				09 29			
Ore	d	08 04	08 04				08 22				08 47								09 20	09 35			09 50
<b>Hastings</b> ...	d	08 07	08 07				08 25				08 50					09 13			09 23	09 38			09 53
	d	08 09	08 10				08 26				08 52					09 14			09 24				09 55
<b>St Leonards Warrior Sq</b> ...	d	08 12	08 13				08 28				08 54					09 17			09 26				09 57
<b>Bexhill</b> ...	d	08 22	08 22				08 35				09 01					09 24			09 35				10 04
Collington	d						08 37				09 03								09 37				10 06
Cooden Beach	d						08 40				09 06								09 40				10 09
Normans Bay	d						08 43												09 43				
Pevensey Bay	d																						
Pevensey & Westham	d						08 48				09 13								09 48				10 15
Hampden Park	d						08 52	09 07		09 17	09 29	09 42							09 52				10 20
<b>Eastbourne</b> ...	a	08 37	08 37				08 57	09 12		09 22	09 34	09 47				09 39			09 58				10 25
	d	08 45	08 45				08 56	09 04	09 19		09 28	09 40				09 47			09 55	10 04		10 20	10 34
Hampden Park	d						09 00	09 08	09a23		09a44					09 59			10 08	10a24			10 31
Polegate	d	08 52	08 52				09 04	09 12			09 35					09 54			10 03	10 12			10 37
Berwick	d							09 18											10 09	10 18			
Glynde	d							09 23											10 23				
<b>Seaford</b>	d						08 57				09 25								09 58				10 25
Bishopstone	d						08 59				09 27								10 00				10 27
Newhaven Harbour	d						09 02				09 30								10 03				10 30
Newhaven Town	d						09 04				09 32								10 05				10 32
Southease	d										09 36												10 36
<b>Lewes</b> ...	a	09 07	09 07				09 13	09 16	09 29		09 44	09 47				10 07	10 14	10 18	10 29				10 44
	d	09 07	09 07				09 14	09 18	09 29		09 44	09 48				10 07	10 14	10 19	10 29				10 44
Falmer	d						09 21	09 36			09 51					10 05			10 21				10 51
Moulsecomb	d						09 24	09 39			09 54					10 08			10 24				10 54
London Road (Brighton)	d						09 27	09 42			09 57					10 10			10 27				10 57
<b>Brighton</b> ...	a	09 20	09 20				09 30	09 45			10 00					10 14			10 20	10 30			11 00
Cooksbridge	d							09 23			09 53								10 24				
Plumpton	d							09 28			09 58								10 29				
Wivelsfield	a							09 34											10 35				
<b>Haywards Heath</b> ...	a							09 38											10 40				
<b>Gatwick Airport</b> ...	a							09 56											10 55				11 24
East Croydon	a							10 11											11 11				11 40
<b>London Bridge</b> ...	a																						
Clapham Junction	a							10 21											11 21				11 50
<b>London Victoria</b> ...	a							10 28											11 28				11 57

A from 21 May

B until 18 May

C from Lewes



Table 189

Mondays to Fridays

Ashford, Hastings, Eastbourne, Seaford and Lewes - Brighton, Haywards Heath and London

Network Diagram - see first Page of Table 184

	SN	SN	SN	SN	SN	SN	SN	SN	SN	SN	SN	SN	SN	SN	SN	SN	SN	SN	SN	SN	SN	SN	SN
Ashford International	◇1				◇1	1	◇1		◇1		1	◇1				◇1	1	◇1			◇1	1	◇1
Ham Street	d		09 32												10 32								
Appledore (Kent)	d		09 41												10 41								
Rye	a		09 46												10 46								
Winchelsea	d		09 55												10 55								
Doleham	d		09 59												10 59								
Three Oaks	d														11 06								
Ore	d					10 22				10 50											11 22		11 50
Hastings	a		10 13			10 25				10 53					11 13						11 25		11 53
	d		10 14			10 26				10 55					11 14						11 26		11 55
St Leonards Warrior Sq	d		10 17			10 28				10 57					11 17						11 28		11 57
Bexhill	d		10 24			10 35				11 04					11 24						11 35		12 04
Collington	d					10 37				11 06											11 37		12 06
Cooden Beach	d					10 40				11 09											11 40		12 09
Normans Bay	d					10 43															11 43		
Pevensey Bay	d																						
Pevensey & Westham	d					10 48				11 15											11 48		12 15
Hampden Park	a	10 39				10 52				11 20		11 29	11 39								11 52		12 20
Eastbourne	a	10 44	10 39			10 57				11 25		11 34	11 44		11 39						11 57		12 25
	d		10 47			10 58	11 04	11 19		11 31		11 40		11 47							11 58	12 04	12 19
Hampden Park	d					11 02	11 08	11a23		11 31		11a44									12 02	12 08	12a23
Polegate	d		10 54			11 06	11 12			11 37					11 54						12 06	12 12	12 37
Berwick	d					11 18															12 18		
Glynde	d					11 23															12 23		
Seaford	d				10 58					11 25											11 58		12 25
Bishopstone	d				11 00					11 27											12 00		12 27
Newhaven Harbour	d				11 03					11 30											12 03		12 30
Newhaven Town	d				11 05					11 32											12 05		12 32
Southease	d									11 36													12 36
Lewes	a		11 07	11 14	11 19	11 29				11 44	11 49				12 07	12 14	12 19	12 29			12 44		12 49
	d		10 58	11 07	11 14	11 20	11 29			11 44	11 50				11 58	12 07	12 14	12 20	12 29		12 44		12 50
Falmer	d		11 05	11 21	11 21	11 36				11 51					12 05	12 21	12 26	12 36			12 51		13 05
Moulsecomb	d		11 08	11 24	11 24	11 39				11 54					12 08	12 24	12 29	12 39			12 54		13 08
London Road (Brighton)	d		11 10	11 27	11 27	11 42				11 57					12 10	12 27	12 42	12 57			13 07		13 10
Brighton	a		11 14	11 20	11 30	11 45				12 00					12 14	12 20	12 30	12 45			13 00		13 14
Cooksbridge	d																						
Plumpton	d					11 28															12 28		
Wivelsfield	a					11 35															12 35		
Haywards Heath	a					11 40				12 05											12 40		13 05
Gatwick Airport	a					11 55				12 24											12 55		13 24
East Croydon	a					12 11				12 40											13 11		13 40
London Bridge	a																						
Clapham Junction	a					12 21				12 50											13 21		13 50
London Victoria	a					12 28				12 57											13 28		13 57

Table 189

Mondays to Fridays

**Ashford, Hastings, Eastbourne, Seaford and Lewes - Brighton, Haywards Heath and London**

Network Diagram - see first Page of Table 184

	SN	SN	SN	SN	SN	SN	SN	SN	SN	SN	SN	SN	SN	SN	SN	SN	SN	SN	SN	SN	SN	SN	SN
			◇	■	◇		◇	■	◇				◇	■		◇		◇	■	◇			
<b>Ashford International</b> ...	d	11 32																					13 32
Ham Street	d	11 41																					13 41
Appledore (Kent)	d	11 46																					13 46
Rye	a	11 55																					13 55
	d	11 55																					13 55
Winchelsea	d	11 59																					13 59
Doleham	d																						
Three Oaks	d																						
Ore	d				12 22				12 50														
<b>Hastings</b> ...	a	12 13			12 25				12 53														13 22
	d	12 14			12 26				12 55														13 25
	d																						13 13
	d																						13 14
	d																						13 26
	d																						13 57
<b>St Leonards Warrior Sq</b> ...	d	12 17			12 28				12 57														13 28
<b>Bexhill</b> ...	d	12 24			12 35				13 04														13 35
Collington	d				12 37				13 06														13 37
Cooden Beach	d				12 40				13 09														13 40
Normans Bay	d				12 43																		13 43
Pevensey Bay	d																						
Pevensey & Westham	d				12 48				13 15														13 48
Hampden Park	d				12 52				13 20	13 29	13 39												14 15
<b>Eastbourne</b> ...	a	12 39			12 57				13 25	13 34	13 44												14 20
	d	12 47			12 58	13 04	13 19		13 31	13 40													14 25
Hampden Park	d				13 02	13 08	13a23		13 37	13a44													14 29
Polegate	d	12 54			13 06	13 12			13 37														14 31
Berwick	d				13 18																		14 34
Glynde	d				13 23																		14 40
	d																						14a44
	d																						14 47
<b>Seaford</b>	d																						14 58
Bishopstone	d								13 25														14 58
Newhaven Harbour	d								13 27														14 58
Newhaven Town	d								13 30														15 00
Southease	d								13 32														15 03
	d								13 36														15 05
<b>Lewes</b> ...	a	13 07	13 14	13 19	13 29				13 44	13 49													14 44
	d	13 07	13 14	13 20	13 29				13 44	13 50													14 49
Falmer	d				13 36				13 51														14 50
Moulsecomb	d				13 39				13 54														14 51
London Road (Brighton)	d				13 42				13 57														14 54
<b>Brighton</b> ...	a	13 20	13 30		13 45				14 00														14 57
	d																						15 00
Cooksbridge	d																						15 00
Plumpton	d				13 28																		15 00
Wivelsfield	d				13 35																		15 00
<b>Haywards Heath</b> ...	a				13 40																		15 05
	d								14 05														15 05
<b>Gatwick Airport</b> ...	a				13 55				14 24														14 28
East Croydon	a				14 11				14 40														14 55
<b>London Bridge</b> ...	a																						14 55
Clapham Junction	a				14 21				14 50														15 05
<b>London Victoria</b> ...	a				14 28				14 57														15 07
	d																						15 27
	d																						15 30

A from Lewes

Table 189

Mondays to Fridays

**Ashford, Hastings, Eastbourne, Seaford and Lewes - Brighton, Haywards Heath and London**

Network Diagram - see first Page of Table 184

	SN	SN	SN	SN	SN	SN	SN	SN	SN	SN	SN	SN	SN	SN	SN	SN	SN	SN	SN	SN	SN	SN	SN
	◇ A	◇	◇	◇ A	◇	◇	◇						◇ A	◇	◇	◇ A	◇	◇	◇				◇ A
<b>Ashford International</b> ...	d																						
Ham Street	d																						
Appledore (Kent)	d																						
Rye	a																						
Winchelsea	d																						
Doleham	d																						
Three Oaks	d																						
Ore	d																						
<b>Hastings</b>	a																						
	d																						
<b>St Leonards Warrior Sq</b>	a																						
<b>Bexhill</b>	d																						
Collington	d																						
Cooden Beach	d																						
Normans Bay	d																						
Pevensey Bay	d																						
Pevensey & Westham	d																						
Hampden Park	d																						
<b>Eastbourne</b>	a																						
	d																						
Hampden Park	d																						
Polegate	d																						
Berwick	d																						
Glynde	d																						
<b>Seaford</b>	d																						
Bishopstone	d																						
Newhaven Harbour	d																						
Newhaven Town	d																						
Southease	d																						
<b>Lewes</b>	a																						
	d																						
Falmer	d																						
Moulsecomb	d																						
London Road (Brighton)	d																						
<b>Brighton</b>	a																						
	d																						
Cooksbridge	d																						
Plumpton	d																						
Wivelsfield	a																						
<b>Haywards Heath</b>	a																						
<b>Gatwick Airport</b>	a																						
East Croydon	a																						
<b>London Bridge</b>	a																						
Clapham Junction	a																						
<b>London Victoria</b>	a																						

















A from Lewes

Table 189

Mondays to Fridays

**Ashford, Hastings, Eastbourne, Seaford and Lewes - Brighton, Haywards Heath and London**

Network Diagram - see first Page of Table 184

	SN	SN	SN	SN	SN	SN	SN	SN	SN	SN	SN	SN	SN	SN	SN	SN	SN	SN	SN	SN	SN	SN	SN
	1	1	1	1	1	1	1	1	1	1	1	1	1	1	1	1	1	1	1	1	1	1	1
<b>Ashford International</b> 	d																						
Ham Street	d																						
Appledore (Kent)	d																						
Rye	a																						
Winchelsea	d																						
Doleham	d																						
Three Oaks	d																						
Ore	d	16 22			16 50																		
<b>Hastings</b> 	a	16 25			16 53																		
	d	16 26			16 55																		
<b>St Leonards Warrior Sq</b> 	d	16 28			16 57																		
<b>Bexhill</b> 	d	16 35			17 04																		
Collington	d	16 37			17 06																		
Cooden Beach	d	16 40			17 09																		
Normans Bay	d	16 43																					
Pevensey Bay	d																						
Pevensey & Westham	d	16 48			17 15																		
Hampden Park 	d	16 52			17 20	17 29																	
<b>Eastbourne</b> 	a	16 57			17 25	17 34																	
	d	17 04	17 21		17 31	17 40																	
Hampden Park 	d	17 08	17a25		17a44																		
Polegate	d	17 12			17 37																		
Berwick	d	17 18																					
Glyde	d	17 23																					
<b>Seaford</b>	d																						
Bishopstone	d																						
Newhaven Harbour	d																						
Newhaven Town 	d																						
Southease	d																						
<b>Lewes</b> 	a	17 29			17 44	17 49																	
	d	17 29			17 44	17 50																	
Falmer	d	17 36			17 51																		
Moulsecomb	d	17 39			17 54																		
London Road (Brighton)	d	17 42			17 57																		
<b>Brighton</b> 	a	17 45			18 00																		
Cooksbridge	d																						
Plumpton	d																						
Wivelsfield 	a																						
<b>Haywards Heath</b> 	a																						
<b>Gatwick Airport</b> 	a																						
East Croydon	a																						
<b>London Bridge</b> 	a																						
Clapham Junction 	a																						
<b>London Victoria</b> 	a																						


A  from Lewes

Table 189

Mondays to Fridays

**Ashford, Hastings, Eastbourne, Seaford and Lewes - Brighton, Haywards Heath and London**

Network Diagram - see first Page of Table 184


















	SN	SN	SN	SN	SN	SN	SN	SN	SN	SN	SN	SN	SN	SN	SN	SN	SN	SN	SN	SN	SN	SN	SN
	1	1		1	1				1		1	1	1	1	1	1	1	1	1	1	1	1	1
<b>Ashford International</b> 	d								18 32	18 58													
Ham Street	d								18 41	19 07													
Appledore (Kent)	d								18 46	19 12													
Rye	a								18 55	19 21													
Winchelsea	d								18 55														
Doleham	d																						
Three Oaks	d																						
Ore	d	18 22			18 50				19 06														
<b>Hastings</b> 	d	18 25			18 53				19 13														
	a	18 26			18 55				19 14				19 27										
<b>St Leonards Warrior Sq</b> 	d	18 28			18 57				19 17				19 30										
<b>Bexhill</b> 	d	18 35			19 04				19 24				19 37										
Collington	d	18 37			19 06								19 39										
Cooden Beach	d	18 40			19 09								19 42										
Normans Bay	d	18 43																					
Pevensey Bay	d																						
Pevensey & Westham	d	18 48			19 15								19 48										
Hampden Park 	d	18 52	18 55		19 20	19 36						19 50											
<b>Eastbourne</b> 	a	18 57	19 01		19 25	19 41			19 44			19 56											
	d	19 04	19 19		19 31	19 51			19 48				20 03	20 19									
Hampden Park 	d	19 08	19a23			19a55							20 07	20a23									
Polegate	d	19 12			19 37				19 55				20 11										
Berwick	d	19 18											20 17										
Glynde	d	19 23											20 22										
<b>Seaford</b>	d		19 19			19 37							19 58										
Bishopstone	d		19 21			19 39							20 00										
Newhaven Harbour	d		19 24			19 42							20 03										
Newhaven Town 	d		19 26			19 44							20 05										
Southease	d					19 48																	
<b>Lewes</b> 	a	19 29	19 35	19 49	19 55	20 07							20 14	20 28									
	d	19 29	19 38	19 50	19 57	20 08							20 14	20 28									
Falmer	d	19 36	19 45		20 04								20 21	20 35									
Moulsecomb	d	19 39	19 48		20 07								20 24	20 38									
London Road (Brighton)	d	19 42	19 50		20 09								20 27	20 41									
<b>Brighton</b> 	a	19 45	19 55		20 13	20 20							20 33	20 44									
Cooksbridge	d																						
Plumpton	d																						
Wivelsfield 	a				20 05																		
<b>Haywards Heath</b> 	a				20 10																		
<b>Gatwick Airport</b> 	a				20 25																		
East Croydon 	a				20 41																		
<b>London Bridge</b> 	a																						
Clapham Junction 	a				20 50																		
<b>London Victoria</b> 	a				20 59																		




















Table 189

Saturdays

Ashford, Hastings, Eastbourne, Seaford and Lewes - Brighton, Haywards Heath and London

Network Diagram - see first Page of Table 184

	SN	SN	SN	SN	SN	SN	SN	SN	SN	SN	SN	SN	SN	SN	SN	SN	SN	SN	SN	SN	SN	SN	
	1		1	1					1	1	1		1	1					1	1	1	1	
<b>Ashford International</b> 	d	A							07 32														
Ham Street	d								07 41													08 32	
Appledore (Kent)	d								07 46													08 41	
Rye	a								07 55													08 46	
Winchelsea	d								07 55													08 55	
Doleham	d								07 59													08 55	
Three Oaks	d																					09 06	
Ore	d				07 50						08 22				08 50							09 22	
<b>Hastings</b> 	a				07 53			08 13			08 25				08 53							09 13	
	d				07 55			08 14			08 26				08 55							09 14	
<b>St Leonards Warrior Sq</b> 	d				07 57			08 17			08 28				08 57							09 17	
<b>Bexhill</b> 	d				08 04			08 24			08 35				09 04							09 24	
Collington	d				08 06						08 37				09 06							09 28	
Gooden Beach	d				08 09						08 40				09 09							09 35	
Normans Bay	d										08 43											09 37	
Pevensey Bay	d																					09 40	
Pevensey & Westham	d				08 15						08 48				09 15							09 48	
Hampden Park 	d				08 20	08 29					08 52				09 20	09 29		09 39				09 52	
<b>Eastbourne</b> 	a				08 25	08 34					08 57				09 25	09 34		09 44				09 57	
Hampden Park 	d	08 18	08 22		08 31	08 40		08 47		08 58	09 04	09 19		09 31	09 40						09 39	09 47	
Polegate	d	08a22			08a44					09 02	09 08	09a23		09 31	09 40							09 58	10 04
Berwick	d				08 37			08 54		09 06	09 12			09 37								10 02	10 08
Glynde	d										09 18											10 06	10 12
	d										09 23											10 18	10 23
<b>Seaford</b>	d				08 25			08 58						09 25								09 58	10 25
Bishopstone	d				08 27			09 00						09 27								10 00	10 27
Newhaven Harbour	d				08 30			09 03						09 30								10 03	10 30
Newhaven Town	d				08 32			09 05						09 32								10 05	10 32
Southease	d				08 36									09 36								10 05	10 36
<b>Lewes</b> 	a				08 44	08 49		09 07	09 14	09 18	09 29			09 44	09 49							10 07	10 14
	d				08 44	08 50		08 58	09 07	09 14	09 20	09 29		09 44	09 50							10 07	10 14
Falmer	d				08 51			09 05	09 21		09 36			09 51								10 05	10 21
Moulsecomb	d				08 54			09 08	09 24		09 39			09 54								10 08	10 24
London Road (Brighton)	d				08 57			09 10	09 27		09 42			09 57								10 10	10 27
<b>Brighton</b> 	a	08 51	09 00					09 14	09 20	09 30	09 45			10 00								10 14	10 20
Cooksbridge	d																					10 20	10 30
Plumpton	d																					10 28	10 36
Wivelsfield 	a										09 28											10 35	10 40
<b>Haywards Heath</b> 	a				09 05						09 40			10 05								10 40	10 45
<b>Gatwick Airport</b> 	a				09 24						09 55			10 24								10 55	11 00
East Croydon	a				09 40						10 11			10 40								11 11	11 15
<b>London Bridge</b> 	a																					11 21	11 25
Clapham Junction 	a				09 50						10 21			10 50								11 21	11 25
<b>London Victoria</b> 	a	09 54			09 57						10 28			10 57								11 28	11 30

A from 9 June until 1 September





















Table 189

Saturdays

Ashford, Hastings, Eastbourne, Seaford and Lewes - Brighton, Haywards Heath and London

Network Diagram - see first Page of Table 184

	SN	SN	SN	SN	SN	SN	SN	SN	SN	SN	SN	SN	SN	SN	SN	SN	SN	SN	SN	SN	SN	SN
	◇	1	◇	◇	◇	1	◇	◇	◇	◇	◇	◇	◇	◇	◇	◇	◇	◇	◇	◇	◇	◇
<b>Ashford International</b> ...  d										18 32								19 32				
Ham Street	d									18 41								19 41				
Appledore (Kent)	d									18 46								19 46				
Rye	a									18 55								19 55				
Winchelsea	d									18 55								19 55				
Doleham	d																	19 59				
Three Oaks	d									19 06												
Ore	d	18 22			18 50					19 22		19 50								20 22		20 50
<b>Hastings</b>  a		18 25			18 53					19 13		19 25		19 53					20 13		20 25	20 53
	d	18 26			18 55					19 14		19 26		19 55					20 14		20 26	20 55
<b>St Leonards Warrior Sq</b>  a		18 28			18 57					19 17		19 28		19 57					20 17		20 28	20 57
<b>Bexhill</b>  d		18 35			19 04					19 24		19 35		20 04					20 24		20 35	21 04
Collington	d	18 37			19 06					19 37		20 06							20 37		21 06	
Cooden Beach	d	18 40			19 09					19 40		20 09							20 40		21 09	
Normans Bay	d	18 43								19 43									20 43			
Pevensey Bay	d																					
Pevensey & Westham	d	18 48			19 15					19 48		20 15							20 48		21 15	
Hampden Park  a		18 52			19 20		19 29	19 39		19 52		20 20		20 29		20 39	20 48		20 52		21 20	
<b>Eastbourne</b>  d		18 57			19 25		19 34	19 44		19 39		19 57		20 25		20 34	20 43		20 57		21 25	
	d	18 58	19 04	19 19	19 31		19 40			19 47		20 04	20 19	20 31		20 45			21 04	21 19	21 31	
Hampden Park  d		19 02	19 08	19a23			19a44					20 08	20a23					21 08	21a23			
Polegate	d	19 06	19 12		19 37					19 54		20 12	20 37					20 52		21 12	21 37	
Berwick	d	19 18										20 18							21 18			
Glynde	d	19 23										20 23							21 23			
<b>Seaford</b>	d				19 25							19 58						20 28				21 28
Bishopstone	d				19 27							20 00						20 30				21 30
Newhaven Harbour	d				19 30							20 03						20 33				21 33
Newhaven Town	d				19 32							20 05						20 35				21 35
Southease	d				19 36																	
<b>Lewes</b>  a		19 18	19 29		19 44	19 49				20 07	20 14	20 29		20 49	20 44			21 07		21 14	21 29	21 49
	d	19 20	19 29		19 44	19 50				20 07	20 14	20 29		20 50	20 53			21 07		21 14	21 29	21 50
Falmer	d		19 36		19 51					20 05	20 21	20 36		21 00				21 21	21 36			22 00
Moulsecomb	d		19 39		19 54					20 08	20 24	20 39		21 03				21 24	21 39			22 03
London Road (Brighton)	d		19 42		19 57					20 10	20 27	20 42		21 05				21 27	21 42			22 05
<b>Brighton</b>  a		19 45			20 00					20 14	20 20	20 30	20 45		21 09			21 20		21 30	21 45	22 10
Cooksbridge	d																					
Plumpton	d	19 28																				
Wivelsfield  a		19 35			20 02									21 04								22 02
<b>Haywards Heath</b>  a		19 40			20 07									21 09								22 06
<b>Gatwick Airport</b>  a		19 55			20 25									21 26								22 24
East Croydon	a	20 11			20 41									21 41								22 40
<b>London Bridge</b>  a		20 21			20 51									21 51								22 49
Clapham Junction  a		20 28			20 58									21 58								22 57


A  from Lewes


















Table 189

Sundays

until 9 September

Ashford, Hastings, Eastbourne, Seaford and Lewes - Brighton, Haywards Heath and London

Network Diagram - see first Page of Table 184

	SN	SN	SN	SN	SN	SN	SN	SN	SN	SN	SN	SN	SN	SN	SN	SN	SN	SN	SN	SN	SN	SN	SN
	1	1	1	1	1	1	1	1	1	1	1	1	1	1	1	1	1	1	1	1	1	1	1
<b>Ashford International</b> ...  d																							08 15
Ham Street	d																						08 24
Appledore (Kent)	d																						08 29
Rye	a																						08 38
Winchelsea	d																						08 40
Doleham	d																						08 43
Three Oaks	d																						08 50
Ore	d																						08 53
<b>Hastings</b>  a																							08 59
	d																						09 14
	d	23p22																					09 02
	d																						09 17
	d																						09 18
	d																						09 03
	d																						09 21
<b>St Leonards Warrior Sq</b>  a																							09 06
<b>Bexhill</b>  a																							09 13
Collington	d	23p31																					09 28
Cooden Beach	d	23p33																					09 30
Normans Bay	d	23p36																					09 33
Pevensy Bay	d																						
Pevensy & Westham	d	23p42																					09 39
Hampden Park  a		23p47	00 11					07 45															09 43
<b>Eastbourne</b>  a		23p52	00 16	01 41				07 50															09 49
Hampden Park  a		23p56		06 58		07 26	07 30	07 55		08 26		08 34	08 59			09 26							09 59
Polegate	d	00 01		07 02		07a30	07 34			08a30		08 38			09a30								09 38
Berwick	d	00 05		07 06			07 38		08 02			08 42	09 06										09 42
Glynde	d						07 44					08 48											09 48
	d						07 49					08 53											09 53
<b>Seaford</b>	d									07 57		08 27				08 57		09 27					09 57
Bishopstone	d									07 59		08 29				08 59		09 29					09 59
Newhaven Harbour	d									08 02		08 32				09 02		09 32					10 02
Newhaven Town	d									08 04		08 34				09 04		09 34					10 04
Southease	d									08 08						09 08							10 08
<b>Lewes</b>  a		00 17		07 18		07 55	08 18			08 15		08 43	08 59	09 18		09 15		09 43		09 59	10 18		10 15
	d	00 18		07 22	07 22	07 56	08 22			08 22		08 44	09 00	09 22		09 22		09 44		10 00	10 22		10 22
Falmer	d	00 25		07 29	07 29	08 03				08 29		08 51				09 29		09 51					10 29
Moulsecomb	d	00 28		07 32	07 32	08 07				08 32		08 54				09 32		09 54					10 32
London Road (Brighton)	d	00 30		07 34	07 34	08 09				08 34		08 56				09 34		09 56					10 34
<b>Brighton</b>  a		00 34		07 38	07 38	08 13				08 38		09 00	09 12			09 38		10 00		10 12			10 38
Cooksbridge	d																						
Plumpton	d																						10 30
Wivelsfield  a				07 36																			10 36
<b>Haywards Heath</b>  a				07 40																			10 40
<b>Gatwick Airport</b>  a				07 52																			10 52
East Croydon	a			08 09																			11 09
<b>London Bridge</b>  a																							
Clapham Junction  a				08 18																			11 18
<b>London Victoria</b>  a				08 25																			11 25


A  from Lewes

Table 189

Sundays

until 9 September

Ashford, Hastings, Eastbourne, Seaford and Lewes - Brighton, Haywards Heath and London

Network Diagram - see first Page of Table 184

	SN	SN	SN	SN	SN	SN	SN	SN	SN	SN	SN	SN	SN	SN	SN	SN	SN	SN	SN	SN	SN	SN	SN
	◇			◇			◇			◇			◇			◇			◇			◇	
				A						A						A						A	
Ashford International	d		09 21							10 21													12 21
Ham Street	d		09 30							10 30													12 30
Appledore (Kent)	d		09 35							10 35													12 35
Rye	a		09 44							10 44													12 44
Winchelsea	d		09 45							10 45													12 45
Doleham	d																						
Three Oaks	d																						
Ore	d			10 14																			13 14
Hastings	a		10 02	10 17						11 02	11 17												13 02
	d		10 03	10 18						11 03	11 18												13 03
St Leonards Warrior Sq	a		10 06	10 21						11 06	11 21												13 06
Bexhill	d		10 13	10 28						11 13	11 28												13 13
Collington	d			10 30							11 30												13 30
Cooden Beach	d			10 33							11 33												13 33
Normans Bay	d																						
Pevensey Bay	d																						
Pevensey & Westham	d			10 39							11 39												13 39
Hampden Park	d			10 43	10 53						11 43	11 53											13 43
Eastbourne	a		10 29	10 49	10 58					11 29	11 49	11 58											13 29
Hampden Park	d	10 15	10 34	10 59				11 15		11 34	11 59			12 15								13 15	13 34
Polegate	d		10 42	11 06				11a19		11 42	12 06			12a19								13a19	13 38
Berwick	d		10 48							11 48													13 48
Glynde	d		10 53							11 53													13 53
Seaford	d		10 27					10 57	11 27				11 57	12 27								12 57	13 27
Bishopstone	d		10 29					10 59	11 29				11 59	12 29								12 59	13 29
Newhaven Harbour	d		10 32					11 02	11 32				12 02	12 32								13 02	13 32
Newhaven Town	d		10 34					11 04	11 34				12 04	12 34								13 04	13 34
Southease	d							11 08					12 08									13 08	
Lewes	a		10 43	10 59	11 18			11 15	11 43	11 59	12 18			12 15	12 43							12 59	13 18
	d		10 44	11 00	11 22			11 22	11 44	12 00	12 22			12 22	12 44							13 00	13 22
Falmer	d		10 51					11 29	11 51				12 29	12 51								13 29	13 51
Moulsecomb	d		10 54					11 32	11 54				12 32	12 54								13 32	13 54
London Road (Brighton)	d		10 56					11 34	11 56				12 34	12 56								13 34	13 56
Brighton	a		11 00	11 12				11 38	12 00	12 12				12 38	13 00							13 38	14 00
Cooksbridge	d																						14 12
Plumpton	d				11 30								12 30										
Wivelsfield	a				11 36								12 36										14 36
Haywards Heath	a				11 40								12 40										14 40
Gatwick Airport	a				11 52								12 52										14 52
East Croydon	a				12 09								13 09										15 09
London Bridge	a																						
Clapham Junction	a				12 18								13 18										15 18
London Victoria	a				12 25								13 25										15 25

A from Lewes

Table 189

Sundays

until 9 September

Ashford, Hastings, Eastbourne, Seaford and Lewes - Brighton, Haywards Heath and London

Network Diagram - see first Page of Table 184

	SN		SN	SN	SN	SN	SN	SN	SN	SN	SN	SN	SN	SN	SN	SN	SN	SN	SN	SN	SN	SN	SN	
			◇			◇			◇				◇			◇			◇				◇	
							A						A						A					
							⚡						⚡						⚡					
Ashford International	d					13 21								14 21							15 21			
Ham Street	d					13 30								14 30							15 30			
Appledore (Kent)	d					13 35								14 35							15 35			
Rye	a					13 44								14 44							15 44			
Winchelsea	d					13 45								14 45							15 45			
Doleham	d																							
Three Oaks	d																							
Ore	d						14 14								15 14							16 14		
Hastings	a					14 02	14 17							15 02	15 17						16 02	16 17		
	d					14 03	14 18							15 03	15 18						16 03	16 18		
St Leonards Warrior Sq	d					14 06	14 21							15 06	15 21						16 06	16 21		
Bexhill	d					14 13	14 28							15 13	15 28						16 13	16 28		
Collington	d						14 30								15 30							16 30		
Cooden Beach	d						14 33								15 33							16 33		
Normans Bay	d																							
Pevensey Bay	d																							
Pevensey & Westham	d						14 39								15 39							16 39		
Hampden Park	d	13 53					14 43	14 53							15 43	15 53						16 43	16 53	
Eastbourne	a	13 58				14 29	14 49	14 58						15 29	15 49	15 58						16 29	16 49	16 58
	d					14 15	14 34	14 59						15 34	15 59							16 34	16 59	17 15
Hampden Park	d					14a19	14 38	15a19						15 38	15 59							16a19	16 59	17a19
Polegate	d					14 42	15 06							15 42	16 06							16 42	17 06	
Berwick	d					14 48								15 48								16 48		
Glyde	d					14 53								15 53								16 53		
Seaford	d					13 57	14 27									15 57	16 27						16 57	
Bishopstone	d					13 59	14 29									15 59	16 29						16 59	
Newhaven Harbour	d					14 02	14 32									16 02	16 32						17 02	
Newhaven Town	d					14 04	14 34									16 04	16 34						17 04	
Southease	d					14 08										16 08							17 08	
Lewes	a					14 15	14 43	14 59	15 18					15 59	16 18						16 15	16 43	16 59	17 18
	d					14 22	14 44	15 00	15 22					16 00	16 22						16 22	16 44	17 00	17 22
Falmer	d					14 29	14 51									16 29	16 51						17 29	
Moulsecomb	d					14 32	14 54									16 32	16 54						17 32	
London Road (Brighton)	d					14 34	14 56									16 34	16 56						17 34	
Brighton	a					14 38	15 00	15 12						16 12								17 00	17 12	
Cooksbridge	d																							
Plumpton	d															16 30							17 30	
Wivelsfield	a															16 36							17 36	
Haywards Heath	a															16 40							17 40	
Gatwick Airport	a															16 52							17 52	
East Croydon	a															17 09							18 09	
London Bridge	a																							
Clapham Junction	a															17 18							18 18	
London Victoria	a															17 25							18 25	

A ⚡ from Lewes






















Table 189

Sundays

from 16 September

Ashford, Hastings, Eastbourne, Seaford and Lewes - Brighton, Haywards Heath and London

Network Diagram - see first Page of Table 184

	SN	SN	SN	SN	SN	SN	SN	SN	SN	SN	SN	SN	SN	SN	SN	SN	SN	SN	SN	SN	SN	SN	SN
<b>Ashford International</b> 	d																						08 15
Ham Street	d																						08 24
Appledore (Kent)	d																						08 29
Rye	a																						08 38
Winchelsea	d																						08 40
Doleham	d																						08 43
Three Oaks	d																						08 50
Ore	d																						08 53
<b>Hastings</b> 	a																						08 59
	d																						09 14
	a																						09 02
	d																						09 17
	a																						09 03
	d																						09 18
<b>St Leonards Warrior Sq</b> 	d																						09 06
<b>Bexhill</b> 	d																						09 21
Collington	d																						09 13
Cooden Beach	d																						09 28
Normans Bay	d																						09 30
Pevensy Bay	d																						09 33
Pevensy & Westham	d																						09 39
Hampden Park 	d																						09 39
	a																						09 43
	d																						09 53
<b>Eastbourne</b> 	a																						09 29
	d																						09 49
	a																						09 58
	d																						09 55
Hampden Park 	d																						09 38
Polegate	d																						09 38
Berwick	d																						09 42
Glynde	d																						10 02
<b>Seaford</b>	d																						09 48
Bishopstone	d																						09 53
Newhaven Harbour	d																						09 55
Newhaven Town	d																						09 58
Southsea	d																						10 00
<b>Lewes</b> 	a																						10 04
	d																						10 11
Falmer	d																						10 18
Moulsecomb	d																						10 25
London Road (Brighton)	d																						10 28
<b>Brighton</b> 	a																						10 30
	d																						10 34
Cooksbridge	d																						10 12
Plumpton	d																						10 24
Wivelsfield 	a																						10 31
<b>Haywards Heath</b> 	a																						10 35
<b>Gatwick Airport</b> 	a																						10 51
East Croydon	a																						11 09
<b>London Bridge</b> 	a																						11 24
Clapham Junction 	a																						11 31
<b>London Victoria</b> 	a																						11 31


A  from Lewes

Table 189

Sundays

from 16 September

Ashford, Hastings, Eastbourne, Seaford and Lewes - Brighton, Haywards Heath and London

Network Diagram - see first Page of Table 184

	SN	SN	SN	SN	SN	SN	SN	SN	SN	SN	SN	SN	SN	SN	SN	SN	SN	SN	SN	SN	SN	SN	SN
	◇			◇			◇			◇			◇			◇			◇			◇	
				A						A						A						A	
Ashford International	d		09 21							10 21													12 21
Ham Street	d		09 30							10 30													12 30
Appledore (Kent)	d		09 35							10 35													12 35
Rye	a		09 44							10 44													12 44
Winchelsea	d		09 45							10 45													12 45
Doleham	d																						
Three Oaks	d																						
Ore	d			10 14									11 14										13 14
Hastings	a		10 02	10 17						11 02	11 17												13 02
	d		10 03	10 18						11 03	11 18												13 03
St Leonards Warrior Sq	a		10 06	10 21						11 06	11 21												13 06
Bexhill	d		10 13	10 28						11 13	11 28												13 13
Collington	d			10 30							11 30												13 30
Cooden Beach	d			10 33							11 33												13 33
Normans Bay	d																						
Pevensey Bay	d																						
Pevensey & Westham	d			10 39							11 39												13 39
Hampden Park	d			10 43	10 53						11 43	11 53											13 43
Eastbourne	a		10 29	10 49	10 58					11 29	11 49	11 58											13 29
Hampden Park	d	10 26	10 34	10 55						11 34	11 55			12 26								13 26	13 34
Polegate	d		10 38					11a30		11 38				12a30								13a30	13 38
Berwick	d		10 42	11 02						11 42	12 02												13 42
Glyde	d		10 48							11 48													13 48
	d		10 53							11 53													13 53
Seaford	d		10 27					10 53	11 27				11 53	12 27								12 53	13 27
Bishopstone	d		10 29					10 55	11 29				11 55	12 29								12 55	13 29
Newhaven Harbour	d		10 32					10 58	11 32				11 58	12 32								12 58	13 32
Newhaven Town	d		10 34					11 00	11 34				12 00	12 34								13 00	13 34
Southease	d							11 04					12 04										13 04
Lewes	a		10 43	10 59	11 14			11 11	11 43	11 59	12 14			12 11	12 43							12 59	13 14
	d		10 44	11 00	11 16			11 18	11 44	12 00	12 16			12 18	12 44							13 00	13 16
Falmer	d		10 51					11 25	11 51				12 25	12 51								13 25	13 51
Moulsecomb	d		10 54					11 28	11 54				12 28	12 54								13 28	13 54
London Road (Brighton)	d		10 56					11 30	11 56				12 30	12 56								13 30	13 56
Brighton	a		11 00	11 12				11 34	12 00	12 12			12 34	13 00								13 34	14 00
Cooksbridge	d																						14 12
Plumpton	d				11 24								12 24										
Wivelsfield	a				11 31								12 31										14 31
Haywards Heath	a				11 35								12 35										14 35
Gatwick Airport	a				11 51								12 52										14 52
East Croydon	a				12 09								13 09										15 09
London Bridge	a																						
Clapham Junction	a				12 24								13 24										15 24
London Victoria	a				12 31								13 31										15 31

A from Lewes



Table 189

Sundays

from 16 September

Ashford, Hastings, Eastbourne, Seaford and Lewes - Brighton, Haywards Heath and London

Network Diagram - see first Page of Table 184

	SN	SN	SN	SN	SN	SN	SN	SN	SN	SN	SN	SN	SN	SN	SN	SN	SN	SN	SN	SN	SN	SN	SN
			◇ A ⚡			◇ A ⚡			◇ A ⚡			◇ A ⚡			◇ A ⚡			◇ A ⚡			◇ A ⚡		
<b>Ashford International</b> ...	d	16 21							17 21						18 21								19 21
Ham Street	d	16 30							17 30						18 30								19 30
Appledore (Kent)	d	16 35							17 35						18 35								19 35
Rye	a	16 44							17 44						18 44								19 44
	d	16 45							17 45						18 45								19 45
Winchelsea	d																						
Doleham	d																						
Three Oaks	d																						
Ore	d		17 14							18 14						19 14							20 14
<b>Hastings</b>	a	17 02	17 17						18 02	18 17					19 02	19 17							20 02
	d	17 03	17 18						18 03	18 18					19 03	19 18							20 03
<b>St Leonards Warrior Sq</b>	d	17 06	17 21						18 06	18 21					19 06	19 21							20 06
<b>Bexhill</b>	d	17 13	17 28						18 13	18 28					19 13	19 28							20 13
Collington	d		17 30							18 30						19 30							20 30
Cooden Beach	d		17 33							18 33						19 33							20 33
Normans Bay	d																						
Pevensey Bay	d																						
Pevensey & Westham	d		17 39							18 39						19 39							20 39
Hampden Park	d		17 43	17 53						18 43	18 53					19 43	19 53						20 43
<b>Eastbourne</b>	a	17 29	17 49	17 58					18 29	18 49	18 58				19 29	19 49	19 58						20 29
	d	17 34	17 55		18 26				18 34	18 55		19 26		19 34	19 55			20 26					20 34
Hampden Park	d		17 38		18a30					18 38		19a30			19 38			20a30					20 38
Polegate	d	17 42	18 02						18 42	19 02				19 42	20 02								20 42
Berwick	d		17 48							18 48					19 48								20 48
Glynde	d		17 53							18 53					19 53								20 53
<b>Seaford</b>	d	17 27			17 53		18 27					18 53		19 27				19 53		20 27			
Bishopstone	d	17 29			17 55		18 29					18 55		19 29				19 55		20 29			
Newhaven Harbour	d	17 32			17 58		18 32					18 58		19 32				19 58		20 32			
Newhaven Town	d	17 34			18 00		18 34					19 00		19 34				20 00		20 34			
Southsea	d				18 04							19 04						20 04					
<b>Lewes</b>	a	17 43	17 59	18 14		18 12		18 43		18 59	19 14		19 11		19 43	19 59	20 14			20 11		20 43	20 59
	d	17 44	18 00	18 16		18 18		18 44		19 00	19 16		19 18		19 44	20 00	20 16			20 18		20 44	21 00
Falmer	d	17 51				18 25		18 51					19 25		19 51					20 25		20 51	
Moulsecomb	d	17 54				18 28		18 54					19 28		19 54					20 28		20 54	
London Road (Brighton)	d	17 56				18 30		18 56					19 30		19 56					20 30		20 56	
<b>Brighton</b>	a	18 00	18 12			18 34		19 00		19 12			19 34		20 00	20 12				20 34		21 00	21 12
Cooksbridge	d																						
Plumpton	d			18 24																			21 24
Wivelsfield	a			18 31																			21 31
<b>Haywards Heath</b>	a			18 35																			21 35
<b>Gatwick Airport</b>	a			18 52																			21 52
East Croydon	a			19 09																			22 09
<b>London Bridge</b>	a																						
Clapham Junction	a			19 24																			22 24
<b>London Victoria</b>	a			19 31																			22 31

A ⚡ from Lewes

