

Table 22

Mondays to Fridays

20 May to 6 December

London - Broxbourne, Hertford East, Bishops Stortford, Stansted Airport and Cambridge

Network Diagram - see first Page of Table 20

Table with columns for Miles, Stations, and departure times. Includes stations like London Liverpool Street, Broxbourne, Hertford East, and Cambridge. Includes network diagram symbols like MO, MFO, XC, etc.

Table with columns for Stations and arrival times. Includes stations like London Liverpool Street, Broxbourne, Hertford East, and Cambridge. Includes network diagram symbols like LE, XC, etc.

A To Birmingham New Street C From London Liverpool Street
B To Hertford East D To Cambridge

Table 22

Mondays to Fridays

20 May to 6 December

London - Broxbourne, Hertford East, Bishops Stortford, Stansted Airport and Cambridge

Network Diagram - see first Page of Table 20

Table with 20 columns (LE, XC) and 40 rows listing stations from London Liverpool Street to Cambridge with departure times.

Table with 20 columns (LE, XC) and 40 rows listing stations from London Liverpool Street to Cambridge with departure times, including a final row for Birmingham New Street.

A To Birmingham New Street

Table 22

Mondays to Fridays

20 May to 6 December

London - Broxbourne, Hertford East, Bishops Stortford, Stansted Airport and Cambridge

Network Diagram - see first Page of Table 20

Table with 27 columns (LE, XC, LE, etc.) and 47 rows (London Liverpool Street, Bethnal Green, Hackney Downs, etc., Cambridge). Contains departure and arrival times for various services.

Table with 27 columns (LE, XC, LE, etc.) and 47 rows (London Liverpool Street, Bethnal Green, Hackney Downs, etc., Cambridge). Contains departure and arrival times for various services.

- A To Birmingham New Street
B To Hertford East
C From London Liverpool Street
D To Bishops Stortford
E From Stratford to Bishops Stortford
F To Kings Lynn
G From Stratford

Table 22

Mondays to Fridays

20 May to 6 December

London - Broxbourne, Hertford East, Bishops Stortford, Stansted Airport and Cambridge

Network Diagram - see first Page of Table 20

Network diagram table with columns for stations (XC, LE) and times. Includes stations like London Liverpool Street, Broxbourne, Hertford East, and Cambridge.

Table B: Network diagram table with columns for stations and times. Includes stations like London Liverpool Street, Broxbourne, Hertford East, and Cambridge.

A To Bishops Stortford

B From London Liverpool Street





Table 22

Saturdays

25 May to 7 December

London - Broxbourne, Hertford East, Bishops Stortford, Stansted Airport and Cambridge

Network Diagram - see first Page of Table 20

	LE	XC	LE	LE	LE	LE	LE	LE	LE	LE	XC	LE	LE	LE	LE	LE	LE	LE	LE	LE	LE	LE	LE	
	1	1	1	1	1	1	1	1	1	1	1	1	1	1	1	1	1	1	1	1	1	1	1	
		A	B	C							A	D	C				D			C				
London Liverpool Street 	04 10		04 40	05 10	05 21	05 25		05 40	05 42			05 51	05 55	05 58		06 10	06 12	06 21	06 25		06 28		06 40	06 42
Bethnal Green	d																							
Hackney Downs	d							05 48									06 18							06 48
Stratford 	d				05 30							06 00						06 30						
Clapton	d																							
Seven Sisters	d																							
Tottenham Hale	d		04u52	05u22	05 40	05u37	05 40	05u52	05 55			06 13	06u07	06 10	06 13	06u22	06 25	06 43	06u37		06 40		06 43	06 55
Northumberland Park	d				→										06 15									
Angel Road	d																							
Ponders End	d							05 59										06 29						06 59
Brimsdown	d							06 02										06 32						07 02
Enfield Lock	d							06 04							06 21			06 34						07 04
Waltham Cross	d							06 07										06 37					06 50	07 07
Cheshunt	d		05 00				05 48	06 09					06 18	06 25				06 39			06 48	06 52		07 09
Broxbourne 	a		05 04				05 52	06 14					06 22	06 29				06 44			06 52	06 57		07 14
Broxbourne 	d		05 04				05 52	06 14					06 22	06 33				06 44			06 52	06 57		07 14
Rye House	d							06 17										06 47						07 17
St Margarets (Herts)	d							06 20										06 50						07 20
Ware	d							06 24										06 54						07 24
Hertford East	a							06 31										07 01						07 31
Roydon	d						05 56								06 38								06 56	
Harlow Town	d		05 10	05 37		05 52	06 00					06 24	06 28	06 42						06 54		07 00	07 10	
Harlow Mill	d						06 03								06 45							07 03		
Sawbridgeworth	d			05 42			06 07								06 48							07 07	07 16	
Bishops Stortford	a		05 20	05 49		06 02	06 14	06 17					06 38	06 56	06 45							07 14	07 23	07 17
Stansted Mountfitchet	d		05 20	05 50		06 02	06 14	06 18					06 39		06 45							07 14	07 18	
Stansted Airport	a	05 00		05 39	05 59		06 13	06 27					06 35	06 39				06 57			07 12			07 27
Stansted Airport	d		05 25								06 27													
Elsenham	d							06 22															07 22	
Newport (Essex)	d							06 27															07 27	
Audley End	d		05 37					06 30			06 40			06 51									07 30	
Great Chesterford	d							06 35															07 35	
Whittlesford Parkway	d							06 40						06 58									07 40	
Shefford	d							06 44															07 44	
Cambridge	a		05 54					06 51			06 56			07 08									07 51	

A To Birmingham New Street C From London Liverpool Street
 B To Cambridge D To Bishops Stortford

Table 22

Sundays

19 May to 1 December

London - Broxbourne, Hertford East, Bishops Stortford, Stansted Airport and Cambridge

Network Diagram - see first Page of Table 20

Table 1: Train schedule grid for routes from London to Cambridge via Hertford East, Bishops Stortford, and Stansted Airport. Columns represent departure times from various stations, and rows represent arrival times at destination stations.

Table 2: Train schedule grid for routes from London to Cambridge via Broxbourne, Hertford East, and Stansted Airport. Columns represent departure times from various stations, and rows represent arrival times at destination stations.

A To Cambridge
B From London Liverpool Street

C To Hertford East
D From Stratford

E To Ely

Table 22

Sundays

19 May to 1 December

London - Broxbourne, Hertford East, Bishops Stortford, Stansted Airport and Cambridge

Network Diagram - see first Page of Table 20

	LE A	LE B	LE C	LE D	XC E	LE A	LE B	LE C	LE D	XC E	LE A	LE B	LE C	LE D	XC E	LE A
London Liverpool Street 13	d															
Bethnal Green	d															
Hackney Downs	d															
Stratford	d	10 45														12 45
Clapton	d															
Seven Sisters	d		11 04													
Tottenham Hale	d	10 55		11 07		11 22		11 37	11 40		11 52		11 55		12 07	12 22
Northumberland Park	d															
Angel Road	d															
Ponders End	d	10 59														
Brimsdown	d	11 02														
Enfield Lock	d	11 04														
Waltham Cross	d	11 07														
Cheshunt	d	11 09	11 20			11 52	11 49	11 52	11 57		12 09	12 20		12 52	12 49	12 52
Broxbourne	d	11 14	11 25			11 53	11 53	11 57			12 14	12 25		12 53	12 53	12 57
Broxbourne	d	11 19	11 25				11 53	11 57			12 19	12 25			12 53	12 57
Rye House	d		11 28					12 00			12 28				13 00	
St Margarets (Herts)	d		11 31					12 03			12 31				13 03	
Ware	d		11 35					12 07			12 35				13 07	
Hertford East	a		11 42					12 14			12 42				13 14	
Roydon	d	11 24									12 24					13 24
Harlow Town	d	11 28		11 22	11 28		11 52	11 59			12 28		12 22	12 28		12 52
Harlow Mill	d			11 31												12 59
Sawbridgeworth	d			11 34				12 04							13 04	
Bishops Stortford	d			11 41	11 45			12 11		12 15					13 11	13 15
Stansted Mountfitchet	d			11 42	11 46			12 12		12 16					13 12	13 16
Stansted Airport	a			11 40	11 55			12 03	12 12		12 25				13 12	13 25
Stansted Airport	d										12 25					13 25
Elsenham	d			11 50												
Newport (Essex)	d			11 55												
Audley End	d			11 58				12 24		12 39					13 24	13 39
Great Chesterford	d			12 03											13 03	
Whittlesford Parkway	d			12 08				12 31							13 08	
Shelford	d			12 12											13 12	
Cambridge	a			12 19				12 41		12 58					13 19	13 41

	LE B	LE C	LE D	XC E	LE A	LE B	LE C	LE D	XC A
London Liverpool Street 13	d	12 52	12 55						
Bethnal Green	d								
Hackney Downs	d	12 59		13 29					
Stratford	d				13 45				
Clapton	d	13 04		13 34					
Seven Sisters	d		13 07						
Tottenham Hale	d	13 07		13 22		13 37	13 40		13 52
Northumberland Park	d								
Angel Road	d								
Ponders End	d								13 59
Brimsdown	d								14 02
Enfield Lock	d								14 04
Waltham Cross	d								14 07
Cheshunt	d	13 20		13 52	13 49	13 52			14 09
Broxbourne	a	13 25			13 53	13 57			14 14
Broxbourne	d	13 25				13 53	13 57		14 19
Rye House	d	13 28				14 00			14 25
St Margarets (Herts)	d	13 31				14 03			14 28
Ware	d	13 35				14 07			14 31
Hertford East	a	13 42				14 14			14 35
Roydon	d								14 42
Harlow Town	d	13 22	13 28		13 52	13 59			14 24
Harlow Mill	d		13 31						14 28
Sawbridgeworth	d		13 34			14 04			14 31
Bishops Stortford	a		13 41	13 45		14 11	14 15		14 41
Stansted Mountfitchet	d		13 42	13 46		14 12	14 16		14 45
Stansted Airport	a	13 40		13 55		14 12	14 25		14 46
Stansted Airport	d								14 55
Elsenham	d		13 50						15 03
Newport (Essex)	d		13 55						15 08
Audley End	d		13 58			14 24			15 12
Great Chesterford	d		14 03						15 19
Whittlesford Parkway	d		14 08			14 31			15 24
Shelford	d		14 12						15 31
Cambridge	a		14 19			14 41			15 41

and at the same minutes past each hour until

A To Cambridge
B From Stratford

C To Hertford East
D From London Liverpool Street

E To Ely

Table 22

Sundays

19 May to 1 December

London - Broxbourne, Hertford East, Bishops Stortford, Stansted Airport and Cambridge

Network Diagram - see first Page of Table 20

	LE B	LE C	LE D	LE E	LE B	LE C	LE D	LE E	LE B	XC B	LE B	LE C	LE D	LE E
London Liverpool Street 15 ⊖ d		18 52	18 55		19 10	19 22	19 25	19 28		19 40		19 52	19 55	
Bethnal Green d														
Hackney Downs d		18 59			19 29							19 59		
Stratford 7 ⊖ d	18 45										19 45			
Clapton d														
Seven Sisters ⊖ d		19 04	19 07		19 34	19 37	19 40					20 04		20 34
Tottenham Hale ⊖ d	18 55				19 22	19 37	19 40			19 52	19 55	20 07		20 37
Northumberland Park d														
Angel Road d														
Ponders End d	18 59										19 59			
Brimsdown d	19 02										20 02			
Enfield Lock d	19 04										20 04			
Waltham Cross d	19 07							←			20 07			
Cheshunt d	19 09	19 20			19 52	19 49	19 52				20 09	20 20		20 52
Broxbourne 8 a	19 14	19 25			→	19 53	19 57				20 14	20 25		→
Broxbourne 8 d	19 19	19 25				19 53	19 57				20 19	20 25		
Rye House d		19 28				20 00	20 03				20 28	20 31		
St Margarets (Herts) d		19 31				20 03	20 07				20 31	20 35		
Ware d		19 35				20 07	20 14				20 35	20 42		
Hertford East a		19 42				20 14					20 42			
Roydon d	19 24		←								20 24		←	
Harlow Town d	19 28	19 22	19 28		19 52	19 59					20 28	20 22		20 52
Harlow Mill d		→	19 31								→			
Sawbridgeworth d			19 34			20 04	20 11							
Bishops Stortford a			19 41	19 45		20 04	20 12			20 15		20 41	20 45	
Bishops Stortford d			19 42	19 46		20 12	20 16			20 16		20 42	20 46	
Stansted Mountfitchet d			19 46		20 03	20 12						20 46		21 03
Stansted Airport a		19 40		19 55	20 12					20 25		20 55		21 12
Stansted Airport d										20 25				
Elsenham d			19 50									20 50		
Newport (Essex) d			19 55									20 55		
Audley End d			19 58			20 24				20 39		20 58		
Great Chesterford d			20 03									21 03		
Whittlesford Parkway d			20 08			20 31						21 08		
Shelford d			20 12									21 12		
Cambridge a			20 19			20 41				20 57		21 19		

	LE E	XC E	LE B	LE C	LE D	LE E	LE B	LE C	LE D	LE E	XC B	LE B	LE C	LE E	XC E
London Liverpool Street 15 ⊖ d	20 28		20 40	20 52	20 55	21 10	21 22	21 25	21 28	21 40		21 52	21 55		22 10
Bethnal Green d															
Hackney Downs d				20 59			21 29					21 59			
Stratford 7 ⊖ d			20 45									21 45			
Clapton d															
Seven Sisters ⊖ d				21 04	21 07	21 22	21 34					22 04			
Tottenham Hale ⊖ d	20 40		20 52	20 55	21 07	21 22	21 37	21 40	21 52	21 55	22 07		22 07		22 22
Northumberland Park d															
Angel Road d															
Ponders End d				20 59								21 59			
Brimsdown d				21 02								22 02			
Enfield Lock d				21 04								22 04			
Waltham Cross d		←		21 07							←	22 07			
Cheshunt d	20 49	20 52		21 09	21 20		21 52	21 49	21 52			22 09	22 20		
Broxbourne 8 a	20 53	20 57		21 14	21 25		→	21 53	21 57			22 14	22 25		
Broxbourne 8 d	20 53	20 57		21 19	21 25			21 53	21 57			22 19	22 25		
Rye House d		21 00		21 28				22 00				22 28			
St Margarets (Herts) d		21 03		21 31				22 03				22 31			
Ware d		21 07		21 35				22 07				22 35			
Hertford East a		21 14		21 42				22 14				22 42			
Roydon d			21 24		←							22 24		←	
Harlow Town d	20 59		21 28	21 22	21 28			21 52	21 59			22 28	22 22		22 28
Harlow Mill d			→	21 31								→			22 31
Sawbridgeworth d	21 04			21 34				22 04							22 34
Bishops Stortford a	21 11		21 15	21 41	21 45			22 11		22 15					22 41
Bishops Stortford d	21 12		21 16	21 42	21 46			22 12		22 16					22 42
Stansted Mountfitchet d				21 46	21 46			22 03		22 16					22 46
Stansted Airport a			21 27	21 40	21 55			22 12		22 25			22 40		22 55
Stansted Airport d			21 19							22 25					
Elsenham d				21 50											22 50
Newport (Essex) d				21 55											22 55
Audley End d	21 24	21 33		21 58				22 24		22 40					22 58
Great Chesterford d				22 03											23 03
Whittlesford Parkway d	21 31			22 08				22 31							23 08
Shelford d				22 12											23 12
Cambridge a	21 41	21 47		22 19				22 41		22 57					23 19

A To Birmingham New Street
B To Cambridge

C From Stratford
D To Hertford East

E From London Liverpool Street

Sundays

19 May to 1 December

Table 22

London - Broxbourne, Hertford East, Bishops Stortford, Stansted Airport and Cambridge

Network Diagram - see first Page of Table 20

	LE	LE	LE	LE	LE	LE	LE	LE	LE	LE	LE	LE	LE	LE	LE	LE	LE	LE	LE																					
	A	1	1	B	1	1	C	D	1	1	E	B	A	1	1	B	1																							
London Liverpool Street 13 ⊕ d	22 22	22 25	22 28		22 40			22 52	22 55				23 22	23 25	23 28		23 58																							
Bethnal Green	d																																							
Hackney Downs	d	22 29						22 59					23 29																											
Stratford 7 ⊕ d						22 45																																		
Clapton	d																																							
Seven Sisters ⊕ d	22 34							23 04					23 34																											
Tottenham Hale ⊕ d		22 37	22 40		22 52	22 55		23 07					23 37	23 40			00 10																							
Northumberland Park	d																																							
Angel Road	d																																							
Ponders End	d					22 59											23 44																							
Brimsdown	d					23 02											23 47																							
Enfield Lock	d					23 04											23 49																							
Waltham Cross	d			←		23 07											23 52																							
Cheshunt	d	22 52	22 49	22 52		23 09		23 20					23 50		23 54	←	00 18																							
Broxbourne 8 a →		22 53	22 57		23 14			23 25					23 55		23 59	23 55	00 22																							
Broxbourne 8 d		22 53	22 57		23 19			23 25					00 02		23 59	00 02	00 22																							
Rye House	d			23 00									→				00 05																							
St Margarets (Herts)	d			23 03													00 08																							
Ware	d			23 07													00 12																							
Hertford East	a			23 14													00 19																							
Roydon	d					23 24		←	←								00 26																							
Harlow Town	d	22 52	22 59			23 28		23 31	23 22	23 28	23 31			23 52	00 05		00 30																							
Harlow Mill	d					→		→									00 33																							
Sawbridgeworth	d		23 04							23 34							00 10																							
Bishops Stortford	a		23 11		23 15					23 41	23 44			00 02	00 17		00 37																							
	d		23 12		23 16					23 42				00 03			00 44																							
Stansted Mountfitchet	d	23 03								23 46																														
Stansted Airport	a	23 12			23 25					23 40				00 12																										
Stansted Airport	d																																							
Elsenham	d									23 50																														
Newport (Essex)	d									23 55																														
Audley End	d		23 24							23 58																														
Great Chesterford	d									00 03																														
Whittlesford Parkway	d		23 31							00 08																														
Shelford	d									00 12																														
Cambridge	a		23 41							00 19																														

A To Hertford East
B From London Liverpool Street

C To Cambridge
D To Bishops Stortford

E From Stratford

Table 22

Mondays to Fridays

20 May to 6 December

Cambridge, Stansted Airport, Bishops Stortford, Hertford East and Broxbourne - London

Network Diagram - see first Page of Table 20

	LE A	LE B	LE C	LE D	LE E	LE F	LE C	LE D	LE E	LE F	LE C	LE D	LE E	LE F	LE C	LE D	LE E	LE F	
Cambridge	d	07 17																	
Shelford	d																		
Whittlesford Parkway	d	07 25																	
Great Chesterford	d																		
Audley End	d	07 34																	
Newport (Essex)	d																		
Elsenham	d																		
Stansted Airport	a																		
Stansted Airport	d		07 43																
Stansted Mountfitchet	d		07 49																
Bishops Stortford	a	07 47	07 53																
	d	07 47	07 54																
Sawbridgeworth	d																		
Harlow Mill	d																		
Harlow Town	d		08 02																
Roydon	d																		
Hertford East	d																		
Ware	d																		
St Margarets (Herts)	d																		
Rye House	d																		
Broxbourne	a																		
Broxbourne	d																		
Cheshunt	d																		
Waltham Cross	d		08 12																
Enfield Lock	d																		
Brimsdown	d		08 16																
Ponders End	d																		
Angel Road	d																		
Northumberland Park	d																		
Tottenham Hale	d	08 08	08 20	08 23	08 29														
Seven Sisters	d																		
Clapton	d																		
Stratford	d																		
Hackney Downs	d		08 26																
Bethnal Green	d																		
London Liverpool Street	a	08 25	08 37	08 40															

	LE E	LE C	LE D	LE E	LE F	LE C	LE D	LE E	LE F	LE C	LE D	LE E	LE F	LE C	LE D	LE E	LE F	LE C	LE D	LE E	
Cambridge	d																				
Shelford	d																				
Whittlesford Parkway	d																				
Great Chesterford	d																				
Audley End	d																				
Newport (Essex)	d																				
Elsenham	d																				
Stansted Airport	a																				
Stansted Airport	d		09 15																		
Stansted Mountfitchet	d		09 21																		
Bishops Stortford	a			09 24																	
	d			09 29	09 39																
Sawbridgeworth	d			09 13	09 29	09 39															
Harlow Mill	d			09 18	09 33																
Harlow Town	d			09 21	09 37																
Roydon	d			09 32	09 24	09 40															
Hertford East	d		09 09																		
Ware	d		09 13																		
St Margarets (Herts)	d		09 17																		
Rye House	d		09 20																		
Broxbourne	a		09 25		09 33	09 46															
Broxbourne	d		09 25		09 39	09 46															
Cheshunt	d		09 30		09 43	09 50															
Waltham Cross	d		09 32																		
Enfield Lock	d		09 35		09 47																
Brimsdown	d		09 37																		
Ponders End	d		09 39																		
Angel Road	d			09 52																	
Northumberland Park	d			09 54																	
Tottenham Hale	d	09 45	09 48	09 57	10 00	10 03															
Seven Sisters	d																				
Clapton	d																				
Stratford	d			10 08																	
Hackney Downs	d		09 51																		
Bethnal Green	d																				
London Liverpool Street	a	10 01	10 03		10 14	10 17															

A From Kings Lynn, The Fenman
 B From Broxbourne

C From Bishops Stortford
 D From Ely

E From Birmingham New Street
 F To Stratford

Table 22

Mondays to Fridays

20 May to 6 December

Cambridge, Stansted Airport, Bishops Stortford, Hertford East and Broxbourne - London

Network Diagram - see first Page of Table 20

Table 1: Network diagram showing routes from Cambridge and Stansted Airport to London Liverpool Street. Columns represent stations and times. Includes stations like Shelford, Whittlesford Parkway, Great Chesterford, Audley End, Newport (Essex), Eisenham, Stansted Airport, Stansted Mountfitchet, Bishops Stortford, Sawbridgeworth, Harlow Mill, Harlow Town, Roydon, Hertford East, Ware, St Margarets (Herts), Rye House, Broxbourne B, Cheshunt, Waltham Cross, Enfield Lock, Brimsdown, Ponders End, Angel Road, Northumberland Park, Tottenham Hale, Seven Sisters, Clapton, Stratford, Hackney Downs, Bethnal Green, and London Liverpool Street.

Table 2: Network diagram showing routes from Broxbourne B and Hertford East to London Liverpool Street. Columns represent stations and times. Includes stations like Broxbourne B, Cheshunt, Waltham Cross, Enfield Lock, Brimsdown, Ponders End, Angel Road, Northumberland Park, Tottenham Hale, Seven Sisters, Clapton, Stratford, Hackney Downs, Bethnal Green, and London Liverpool Street.

A From Gloucester

B From Birmingham New Street

Table 22

Mondays to Fridays

20 May to 6 December

Cambridge, Stansted Airport, Bishops Stortford, Hertford East and Broxbourne - London

Network Diagram - see first Page of Table 20

Table with columns for station names and times. Includes stations like Cambridge, Stansted Airport, Bishops Stortford, Hertford East, and Broxbourne. Times range from 22:10 to 23:59.

Saturdays

25 May to 7 December

Table with columns for station names and times. Includes stations like Cambridge, Stansted Airport, Bishops Stortford, Hertford East, and Broxbourne. Times range from 00:07 to 07:44.

A From Birmingham New Street

Table 22

Saturdays

25 May to 7 December

Cambridge, Stansted Airport, Bishops Stortford, Hertford East and Broxbourne - London

Network Diagram - see first Page of Table 20

Table with multiple columns and rows listing train routes and departure times. Columns include station names and time slots. Rows list stations like Cambridge, Stansted Airport, Bishops Stortford, Hertford East, Broxbourne, and London Liverpool Street.

A From Birmingham New Street

Table 22

Saturdays

25 May to 7 December

Cambridge, Stansted Airport, Bishops Stortford, Hertford East and Broxbourne - London

Network Diagram - see first Page of Table 20

Table with columns for train types (LE, XC, etc.) and stations (Cambridge, Stansted Airport, Bishops Stortford, Hertford East, Broxbourne, Tottenham Hale, etc.). Includes a note 'and at the same minutes past each hour until'.

Table with columns for train types (LE, XC, etc.) and stations (Cambridge, Stansted Airport, Bishops Stortford, Hertford East, Broxbourne, Tottenham Hale, etc.).

A From Gloucester B From Birmingham New Street C until 27 July, from 14 September. From Birmingham New Street D from 3 August until 7 September. From Birmingham New Street E from 14 September. From Birmingham New Street F until 7 September. From Birmingham New Street

Table 22

Saturdays

25 May to 7 December

Cambridge, Stansted Airport, Bishops Stortford, Hertford East and Broxbourne - London

Network Diagram - see first Page of Table 20

Table with 19 columns (LE, LE, XC, LE, LE, LE, LE, LE, LE, LE, LE, LE, LE, LE, XC, XC, LE, LE, LE, LE, LE, LE, LE) and 42 rows listing stations from Cambridge to London Liverpool Street. Includes icons for train types (diamond, square, triangle) and connection symbols (wavy lines, arrows).

Table with 19 columns (LE, LE, LE, LE, XC, XC, LE, LE, LE, LE, LE, LE, LE, LE, LE, LE, LE, LE, LE, LE) and 42 rows listing stations from Cambridge to London Liverpool Street. Includes connection symbols (wavy lines, arrows) between certain columns.

A From Birmingham New Street until 7 September, from 26 October. From B from 14 September until 19 October. From Ely C Birmingham New Street

Sundays

19 May to 1 December

Table 22

Cambridge, Stansted Airport, Bishops Stortford, Hertford East and Broxbourne - London

Network Diagram - see first Page of Table 20

	LE	LE	LE	LE	LE	LE	LE	LE		LE	LE	LE	LE	LE	LE	LE	LE		LE	LE	LE	
	1	1	1	1	1	1	1	1	A	1	B	1	1	1	1	1	1	A	1	1	C	
Cambridge	d																					
Shefford.....	d													07 32							07 51	
Whittlesford Parkway.....	d													07 39							07 56	
Great Chesterford.....	d																				08 00	
Audley End.....	d													07 47							08 04	
Newport (Essex).....	d																				08 10	
Elsenham.....	d																				08 13	
Stansted Airport	a																				08 19	
Stansted Airport	d	00 30	05 30	06 00	06 30		07 00	07 15			07 30		07 45			08 00	08 15				08 30	
Stansted Mountfitchet.....	d												07 51								08 22	
Bishops Stortford	a	00 39	05 39	06 09	06 39		07 09				07 39			08 00	08 09					08 28	08 39	
Sawbridgeworth.....	d													08 05	08 09					08 32		
Harlow Mill.....	d					06 46							07 32	07 36						08 32		
Harlow Town.....	d	00 47	05 47	06 17	06 47	06 51	07 17	07 30					07 39		08 02		08 10		08 30	08 39		
Roydon.....	d												07 43							08 39		
Hertford East	d	00 07																			08 43	
Ware.....	d													07 55				08 25				
St Margarets (Herts).....	d													07 59				08 29				
Rye House.....	d													08 03				08 33				
Broxbourne	a	00 19				06 57					07 48			08 11	08 16			08 41			08 48	
Broxbourne	d					06 57		07 41		07 52			08 11	08 16			08 41			08 52		
Cheshunt.....	d					07 01		07 45		07 57			08 15	08 20			08 45			08 57		
Waltham Cross.....	d					07 04				07 59										08 59		
Enfield Lock.....	d					07 06				08 02										09 02		
Brimsdown.....	d					07 09				08 04										09 04		
Ponders End.....	d					07 11				08 06										09 06		
Angel Road.....	d																					
Northumberland Park.....	d																					
Tottenham Hale.....	⊖		06 04	06 33	07 03	07 17	07 33	07 46		08 12	08 01	08 12	08 17		08 29	08 32	08 46		09 12	09 01	09 12	
Seven Sisters.....	⊖								08 03		→				08 33				→			
Clapton.....	d																					
Stratford.....	⊖											08 23									09 23	
Hackney Downs.....	d							08 09					08 39				09 09					
Bethnal Green.....	d																					
London Liverpool Street	⊖	01 21	06 18	06 46	07 16	07 30	07 46	08 01	08 18		08 15		08 31	08 48	08 43	08 46	09 00	09 18			09 15	

and at the same minutes past each hour until

A To Stratford
 B From Bishops Stortford
 C From Cambridge
 D From Birmingham New Street

