

Table 48

Mondays to Fridays

20 May to 4 October

Chathill and Morpeth - Newcastle -  
Metrocentre, Hexham and Carlisle

Network Diagram - see first Page of Table 44

Miles	Miles		GR	NT	NT	GR	XC	NT	NT	XC	NT	NT	NT	GR	NT	NT	NT	NT	NT	NT	NT	NT	NT
0	—	Chathill	d					07 08															
11½	—	Alnmouth for Alnwick	26 d	06 19		06 53	07 08	07 20		07 59				08 58									
17½	—	Acklington	d					07 36															
22½	—	Widdrington	d					07 44															
27½	—	Pegswood	d					07 50															
39½	—	Morpeth	26 d	06 35		07 09		07 54		08 13				08 49						09 49			10 49
36½	—	Cramlington	d					08 02						08 57						09 57			10 57
45½	—	Manors	d					08 15						09 10						10 10			11 10
46	—	Newcastle	26 a	06 52		07 26	07 38	08 19		08 30				09 14						10 14			11 14
—	—	Sunderland	26,44 d					07 30												09 30			10 30
—	—	Newcastle	d	06 29	06 47			07 53		08 24				08 54		09 26	09 44	09 54	10 15	10 22	10 44		10 54
48½	2½	Dunston	d																	09 59			
49½	3½	Metrocentre	a	06 36	06 54			08 00		08 31				09 01		09 33	09 52	10 02	10 22	10 30	10 52		11 01
—	—		d	06 37	06 54			08 01		08 32				09 02		09 34	10 02	10 22	10 32	10 52			11 02
—	—	5½ Blaydon	d					08 05						09 06									
—	—	9¾ Wylam	d	06 45				08 11		08 40				09 12			10 10						11 10
—	—	12 Prudhoe	d	06 49	07 05			08 15		08 44				09 16		09 43	10 14		10 42				11 14
—	—	14½ Stocksfield	d	06 53				08 20		08 48				09 21			10 18						11 18
—	—	16½ Riding Mill	d	06 58				08 24						09 25			10 23						11 23
—	—	19¾ Corbridge	d	07 01				08 28						09 29			10 26						11 26
—	—	22¾ Hexham	a	07 10	07 16			08 37		08 58				09 38		09 57	10 36		10 55				11 37
—	—		d		07 17					08 59						09 57			10 55				
—	—	30 Haydon Bridge	d		07 26					09 08									11 04				
—	—	33¾ Bardon Mill	d		07 32					09 14									11 11				
—	—	38½ Haltwhistle	d		07 39					09 21						10 15			11 18				
—	—	50¾ Brampton (Cumbria)	d		07 55					09 37									11 33				
—	—	57¾ Wetheral	d		08 03					09 46									11 42				
—	—	61¾ Carlisle	a		08 13					09 57						10 48			11 57				

	GR	XC	NT	NT	NT	NT	XC	NT	NT	NT	NT	NT	GR	NT	NT	NT	NT	XC	NT	NT	NT	NT	GR
Chathill	d																						
Alnmouth for Alnwick	26 d	10 58					12 09						12 58					14 09					14 59
Acklington	d																						
Widdrington	d																						
Pegswood	d																						
Morpeth	26 d		11 21				11 49						12 49					13 49					14 49
Cramlington	d						11 57						12 57					13 57					14 57
Manors	d						12 10						13 10					14 10					15 10
Newcastle	26 a	11 27	11 38				12 12	12 38					13 14	13 27				14 14					15 14
Sunderland	26,44 d					11 30				12 30								13 30					14 30
Newcastle	d		11 22	11 44	11 54	12 15			12 22	12 44	12 54	13 15	13 22	13 44	13 54	14 15			14 24	14 44	14 54	15 15	
Dunston	d																						
Metrocentre	a		11 31	11 52	12 01	12 22			12 31	12 52	13 01	13 22	13 31	13 51	14 01	14 22			14 31	14 51	15 02	15 22	
	d		11 32		12 02				12 32		13 02			13 32		14 02			14 32		15 02		
Blaydon	d																						
Wylam	d				12 10						13 10					14 10							15 10
Prudhoe	d		11 42		12 14			12 42			13 14		13 43		14 14			14 42					15 16
Stocksfield	d				12 18						13 18				14 18								15 18
Riding Mill	d				12 23						13 23				14 23								15 23
Corbridge	d				12 26						13 26				14 26								15 26
Hexham	a		11 55		12 37			12 55		13 37			13 55		14 37				14 55				15 37
	d		11 55					12 55					13 56						14 55				
Haydon Bridge	d							13 04											15 04				
Bardon Mill	d							13 11											15 11				
Haltwhistle	d		12 14					13 18					14 15						15 18				
Brampton (Cumbria)	d							13 33											15 33				
Wetheral	d							13 42											15 42				
Carlisle	a		12 47					13 57					14 49						15 57				

For connections from London Kings Cross please see Table 26




Table 48

Mondays to Fridays






20 May to 4 October

Chathill and Morpeth - Newcastle -  
Metrocentre, Hexham and Carlisle

Network Diagram - see first Page of Table 44

	NT	NT	NT		NT	NT	NT	NT	NT	XC	NT	NT	NT		NT	NT	GR	NT	NT	XC	NT	NT	NT		
	◇									◇					◇		◇			◇					
<b>Chathill</b> . . . . .	d																								
Alnmouth for Alnwick . . . . .	26 d									17 01							17 58			19 09			19 10		
Acklington . . . . .	d																							19 30	
Widdrington . . . . .	d																							19 37	
Pegswood . . . . .	d																							19 43	
<b>Morpeth</b> . . . . .	26 d				15 49					16 49	17 16						17 48			19 01				19 47	
Cramlington . . . . .	d				15 57					16 57							17 56			19 09				19 56	
Manors . . . . .	d				16 10					17 10															
<b>Newcastle</b>  . . . . .	26 a				16 14					17 14	17 33						18 11	18 27		19 25	19 39	20 08			
Sunderland . . . . .	26,44 d		15 30					16 30									17 30							19 29	
<b>Newcastle</b>  . . . . .	d	15 24	15 44	15 54		16 15	16 22	16 44	16 54			17 16	17 24	17 44			17 54			18 24				19 25	19 54
Dunston . . . . .	d													17 50											
<b>Metrocentre</b> . . . . .	a	15 31	15 51	16 01		16 22	16 31	16 53	17 01			17 23	17 31	17 53						18 31				19 33	20 01
	d	15 32		16 02			16 32		17 02			17 24	17 32							18 32				19 34	
Blaydon . . . . .	d																								
Wylam . . . . .	d			16 10			16 40		17 10			17 32	17 42							18 40				19 42	
Prudhoe . . . . .	d	15 42		16 14			16 44		17 14			17 36	17 46							18 44				19 46	
Stocksfield . . . . .	d			16 18			16 49		17 18				17 51							18 48				19 50	
Riding Mill . . . . .	d			16 23			16 53		17 23				17 55							18 53				19 55	
Corbridge . . . . .	d			16 26			16 57		17 26				17 59							18 56				19 58	
<b>Hexham</b> . . . . .	a	15 56		16 37			17 02		17 37			17 51	18 07							19 02				20 04	
	d	15 56					17 03					17 52								19 03				20 05	
Haydon Bridge . . . . .	d	16 05					17 12					18 01								18 42				20 14	
Bardon Mill . . . . .	d						17 18					18 07								18 48				20 20	
Haltwhistle . . . . .	d	16 18					17 26					18 14								18 55		19 22		20 27	
Brampton (Cumbria) . . . . .	d						17 41					18 30								19 11				20 43	
Wetheral . . . . .	d						17 50					18 39								19 20				20 52	
<b>Carlisle</b>  . . . . .	a	16 51					17 59					18 54								19 35				21 03	

	GR	NT	NT	XC	NT	NT	GR	NT	NT															
				◇	◇																			
<b>Chathill</b> . . . . .	d																							
Alnmouth for Alnwick . . . . .	26 d	19 38			21 05			22 10																
Acklington . . . . .	d																							
Widdrington . . . . .	d																							
Pegswood . . . . .	d																							
<b>Morpeth</b> . . . . .	26 d	19 55						22 26				22 45												
Cramlington . . . . .	d											22 53												
Manors . . . . .	d																							
<b>Newcastle</b>  . . . . .	26 a	20 12			21 34			22 43				23 07												
Sunderland . . . . .	26,44 d			20 38																				
<b>Newcastle</b>  . . . . .	d	20 15	21 04		21 18	21 52		22 35																
Dunston . . . . .	d																							
<b>Metrocentre</b> . . . . .	a		20 22	21 11		21 25	22 01		22 42															
	d		20 23			21 26			22 43															
Blaydon . . . . .	d																							
Wylam . . . . .	d		20 31			21 34			22 51															
Prudhoe . . . . .	d		20 35			21 38			22 55															
Stocksfield . . . . .	d		20 39			21 42			22 59															
Riding Mill . . . . .	d		20 44			21 47			23 04															
Corbridge . . . . .	d		20 47			21 50			23 07															
<b>Hexham</b> . . . . .	a		20 58			21 56			23 18															
	d					21 57																		
Haydon Bridge . . . . .	d					22 06																		
Bardon Mill . . . . .	d					22 12																		
Haltwhistle . . . . .	d					22 19																		
Brampton (Cumbria) . . . . .	d					22 35																		
Wetheral . . . . .	d					22 43																		
<b>Carlisle</b>  . . . . .	a					22 59																		

For connections from London Kings Cross please see Table 26

Table 48

Mondays to Fridays

7 October to 6 December

Chathill and Morpeth - Newcastle -  
Metrocentre, Hexham and Carlisle

Network Diagram - see first Page of Table 44

	GR	NT	NT	GR	XC	NT	NT	XC	NT	NT	NT	GR	NT	NT	NT	NT	NT	NT	NT	GR	XC
	1			1	1			1				1	1							1	1
	1			1	1			1				1	1							1	1
<b>Chathill</b> . . . . .	d								07 08												
Alnmouth for Alnwick . . . . .	26 d	06 19		06 53	07 08			07 20				08 58									10 58
Acklington . . . . .	d							07 36													
Widdrington . . . . .	d							07 44													
Pegswood . . . . .	d							07 50													
<b>Morpeth</b> . . . . .	26 d	06 35		07 09				07 54			08 13		08 49								10 49
Cramlington . . . . .	d							08 02					08 57								10 57
Manors . . . . .	d							08 15					09 10								11 10
<b>Newcastle</b> 26 a	06 52			07 26	07 38	08 19		08 30				09 14		09 27							11 14
Sunderland . . . . .	26,44 d							07 30													10 30
<b>Newcastle</b> 26,44 d		06 29	06 47					07 53			08 24		08 54		09 26	09 44	09 54	10 15	10 22	10 44	10 54
Dunston . . . . .	d							08 00			08 31		09 01		09 33	09 52	10 02	10 22	10 30	10 52	11 01
<b>Metrocentre</b> . . . . .	a		06 36	06 54				08 01			08 32		09 02		09 34	09 52	10 02	10 32	10 52		11 22
Blaydon . . . . .	d							08 05					09 06								11 02
Wylam . . . . .	d		06 45					08 11			08 40		09 12			10 10					11 10
Prudhoe . . . . .	d		06 49	07 05				08 15			08 44		09 16		09 43	10 14			10 42		11 14
Stocksfield . . . . .	d		06 53					08 20			08 48		09 21			10 18					11 18
Riding Mill . . . . .	d		06 58					08 24					09 25			10 23					11 23
Corbridge . . . . .	d		07 01					08 28					09 29			10 26					11 26
<b>Hexham</b> . . . . .	a		07 10	07 16				08 38			09 00		09 39		09 58	10 38			10 56		11 38
Haydon Bridge . . . . .	d			07 17							09 01		09 58						10 56		
Bardon Mill . . . . .	d			07 26							09 10								11 05		
Haltwhistle . . . . .	d			07 32							09 16								11 12		
Brampton (Cumbria) . . . . .	d			07 39							09 23			10 17					11 19		
Wetheral . . . . .	d			07 55							09 39								11 34		
<b>Carlisle</b> 26 a	08 03			08 13							09 48								11 43		
											10 02								11 58		

	NT	NT	NT	NT	XC	NT	NT	NT	NT	GR	NT	NT	NT	NT	XC	NT	NT	NT	NT	GR	NT	NT
	1				1	1				1					1	1				1	1	
	1				1	1				1					1	1				1	1	
<b>Chathill</b> . . . . .	d																					
Alnmouth for Alnwick . . . . .	26 d				12 09					12 58					14 09						14 59	
Acklington . . . . .	d																					
Widdrington . . . . .	d																					
Pegswood . . . . .	d																					
<b>Morpeth</b> . . . . .	26 d				11 49					12 49					13 49						14 49	
Cramlington . . . . .	d				11 57					12 57					13 57						14 57	
Manors . . . . .	d				12 10					13 10					14 10						15 10	
<b>Newcastle</b> 26 a	12 12	12 38								13 14	13 27				14 14						15 14	
Sunderland . . . . .	26,44 d			11 30						12 30					13 30						14 30	
<b>Newcastle</b> 26,44 d	11 22	11 44	11 54	12 15				12 22	12 44	12 54	13 15		13 22	13 44	13 54	14 15				14 24	14 44	
Dunston . . . . .	d																				15 15	
<b>Metrocentre</b> . . . . .	a	11 31	11 52	12 01	12 22			12 31	12 52	13 01	13 22		13 31	13 51	14 01	14 22				14 31	14 51	
Blaydon . . . . .	d	11 32		12 02				12 32		13 02			13 32		14 02					14 32	15 02	
Wylam . . . . .	d			12 10						13 10					14 10						15 10	
Prudhoe . . . . .	d	11 42		12 14				12 42		13 14			13 43		14 14					14 42	15 16	
Stocksfield . . . . .	d			12 18						13 18					14 18						15 18	
Riding Mill . . . . .	d			12 23						13 23					14 23						15 23	
Corbridge . . . . .	d			12 26						13 26					14 26						15 26	
<b>Hexham</b> . . . . .	a	11 57		12 38				12 57		13 38			13 55		14 38					14 55	15 38	
Haydon Bridge . . . . .	d	11 57						12 57					13 56							14 55		
Bardon Mill . . . . .	d							13 06												15 04		
Haltwhistle . . . . .	d							13 13												15 11		
Brampton (Cumbria) . . . . .	d	12 16						13 20					14 15							15 18		
Wetheral . . . . .	d							13 35												15 33		
<b>Carlisle</b> 26 a	12 52							13 44												15 42		
								13 59					14 49							15 57		

For connections from London Kings Cross please see Table 26

Table 48

Mondays to Fridays

7 October to 6 December

Chathill and Morpeth - Newcastle -  
Metrocentre, Hexham and Carlisle

Network Diagram - see first Page of Table 44

	NT		NT	NT	NT	NT	NT	XC	NT	NT	NT		NT	NT	GR	NT	NT	XC	NT	NT	NT		GR	NT	
<b>Chathill</b> . . . . .	d							◇ 1 1					◇		1 1 1	◇		◇ 1 1		◇			1 1 1		
Alnmouth for Alnwick . . . . .	26 d							17 01							17 58			19 09	19 10					19 22	19 38
Acklington . . . . .	d																							19 30	
Widdrington . . . . .	d																							19 37	
Pegswood . . . . .	d																							19 43	
<b>Morpeth</b> . . . . .	26 d		15 49					16 49	17 16						17 48			19 01						19 55	
Cramlington . . . . .	d		15 57					16 57							17 56			19 09						19 56	
Manors . . . . .	d		16 10					17 10																	
<b>Newcastle</b> 1 . . . . .	26 a		16 14					17 14	17 33						18 11	18 27		19 25	19 39	20 08					20 12
Sunderland . . . . .	26,44 d	15 30																						19 29	
<b>Newcastle</b> 2 . . . . .	26,44 d	15 54		16 15	16 22	16 44	16 54			17 16	17 24	17 44												19 25	19 54
Dunston . . . . .	d											17 50													
<b>Metrocentre</b> . . . . .	a	16 01		16 22	16 31	16 53	17 01			17 23	17 31	17 44												19 33	20 01
Blaydon . . . . .	d	16 02			16 32		17 02			17 24	17 32				18 02									19 34	
Wylam . . . . .	d										17 36	17 46													
Prudhoe . . . . .	d	16 10			16 40		17 10			17 32	17 42				18 10									19 42	
Stocksfield . . . . .	d	16 14			16 44		17 14			17 36	17 46				18 14									19 46	
Riding Mill . . . . .	d	16 18			16 49		17 18			17 51					18 18									19 50	
Corbridge . . . . .	d	16 23			16 53		17 23			17 55					18 23									19 55	
<b>Hexham</b> . . . . .	a	16 26			16 57		17 26			18 01					18 26									19 58	
Haydon Bridge . . . . .	d	16 38			17 02		17 39			17 51	18 08				18 32									20 04	
Bardon Mill . . . . .	d				17 03					17 52					18 33									20 05	
Haltwhistle . . . . .	d				17 12					18 01					18 42									20 14	
Brampton (Cumbria) . . . . .	d				17 18					18 07					18 48									20 20	
Wetheral . . . . .	d				17 26					18 14					18 55				19 24					20 27	
<b>Carlisle</b> 1 . . . . .	a				17 41					18 30					19 11									20 43	
					17 50					18 39					19 20									20 52	
					17 59					18 54					19 35									21 04	

	NT	XC	NT	NT	GR	NT	NT																		
<b>Chathill</b> . . . . .	d		◇ 1	◇	1 1 1																				
Alnmouth for Alnwick . . . . .	26 d		21 05		22 10																				
Acklington . . . . .	d																								
Widdrington . . . . .	d																								
Pegswood . . . . .	d																								
<b>Morpeth</b> . . . . .	26 d				22 26		22 45																		
Cramlington . . . . .	d						22 53																		
Manors . . . . .	d																								
<b>Newcastle</b> 1 . . . . .	26 a		21 34		22 43		23 07																		
Sunderland . . . . .	26,44 d		20 38																						
<b>Newcastle</b> 2 . . . . .	26,44 d		21 04		21 18	21 52	22 35																		
Dunston . . . . .	d																								
<b>Metrocentre</b> . . . . .	a		21 11		21 25	22 01	22 42																		
Blaydon . . . . .	d				21 26		22 43																		
Wylam . . . . .	d				21 34		22 51																		
Prudhoe . . . . .	d				21 38		22 55																		
Stocksfield . . . . .	d				21 42		22 59																		
Riding Mill . . . . .	d				21 47		23 04																		
Corbridge . . . . .	d				21 50		23 07																		
<b>Hexham</b> . . . . .	a				21 56		23 19																		
Haydon Bridge . . . . .	d				21 57																				
Bardon Mill . . . . .	d				22 06																				
Haltwhistle . . . . .	d				22 12																				
Brampton (Cumbria) . . . . .	d				22 19																				
Wetheral . . . . .	d				22 35																				
<b>Carlisle</b> 1 . . . . .	a				22 43																				
					23 00																				

For connections from London Kings Cross please see Table 26




Table 48

Saturdays




25 May to 5 October

Chathill and Morpeth - Newcastle -  
Metrocentre, Hexham and Carlisle

Network Diagram - see first Page of Table 44

	NT	XC	GR	NT	NT	XC	NT	NT	NT	GR	XC	NT	NT	NT	NT	NT	NT	NT	NT	GR	XC	NT	
<b>Chathill</b> . . . . .	d																						
Alnmouth for Alnwick . . . . .	26 d																						
Acklington . . . . .	d																						
Widdrington . . . . .	d																						
Pegswood . . . . .	d																						
<b>Morpeth</b> . . . . .	26 d																						
Cramlington . . . . .	d																						
Manors . . . . .	d																						
<b>Newcastle</b>  . . . . .	26 a																						
Sunderland . . . . .	26,44 d																						
<b>Newcastle</b>  . . . . .	26,44 d																						
Dunston . . . . .	d																						
<b>Metrocentre</b> . . . . .	a																						
Blaydon . . . . .	d																						
Wylam . . . . .	d																						
Prudhoe . . . . .	d																						
Stocksfield . . . . .	d																						
Riding Mill . . . . .	d																						
Corbridge . . . . .	d																						
<b>Hexham</b> . . . . .	a																						
Haydon Bridge . . . . .	d																						
Bardon Mill . . . . .	d																						
Haltwhistle . . . . .	d																						
Brampton (Cumbria) . . . . .	d																						
Wetheral . . . . .	d																						
<b>Carlisle</b>  . . . . .	a																						








	NT	NT	NT	XC	NT	NT	NT	NT	GR	NT	NT	NT	NT	XC	NT	NT	NT	NT	NT	GR	NT	NT	NT
<b>Chathill</b> . . . . .	d																						
Alnmouth for Alnwick . . . . .	26 d																						
Acklington . . . . .	d																						
Widdrington . . . . .	d																						
Pegswood . . . . .	d																						
<b>Morpeth</b> . . . . .	26 d																						
Cramlington . . . . .	d																						
Manors . . . . .	d																						
<b>Newcastle</b>  . . . . .	26 a																						
Sunderland . . . . .	26,44 d																						
<b>Newcastle</b>  . . . . .	26,44 d																						
Dunston . . . . .	d																						
<b>Metrocentre</b> . . . . .	a																						
Blaydon . . . . .	d																						
Wylam . . . . .	d																						
Prudhoe . . . . .	d																						
Stocksfield . . . . .	d																						
Riding Mill . . . . .	d																						
Corbridge . . . . .	d																						
<b>Hexham</b> . . . . .	a																						
Haydon Bridge . . . . .	d																						
Bardon Mill . . . . .	d																						
Haltwhistle . . . . .	d																						
Brampton (Cumbria) . . . . .	d																						
Wetheral . . . . .	d																						
<b>Carlisle</b>  . . . . .	a																						

For connections from London Kings Cross please see Table 26




**Table 48**

**Chathill and Morpeth - Newcastle -  
Metrocentre, Hexham and Carlisle**

Network Diagram - see first Page of Table 44

	NT	NT	NT	NT	NT	XC	NT	NT	NT	NT	NT	NT	GR	NT	NT	NT	XC	NT	NT	GR	NT	NT			
<b>Chathill</b> . . . . .	d																								
Alnmouth for Alnwick . . . . .	26 d					17 03							17 58				18 36				20 07				
Acklington . . . . .	d																18 48	19 11							
Widdrington . . . . .	d																18 56								
Pegswood . . . . .	d																19 03								
<b>Morpeth</b> . . . . .	26 d	15 49				16 49	17 17						17 52			18 50	19 13				20 24				
Cramlington . . . . .	d	15 57				16 57							18 00			18 58	19 22								
Manors . . . . .	d	16 10				17 10																			
<b>Newcastle</b>  . . . . .	26 a	16 14				17 14	17 34						18 15	18 27		19 13	19 35	19 40			20 41				
Sunderland . . . . .	26,44 d				16 30							17 30									19 29				
<b>Newcastle</b>  . . . . .	26,44 d	16 15	16 22	16 46	16 54		17 16	17 24	17 43	17 54					18 24					19 25	19 54			20 15	20 30
Dunston . . . . .	d								17 50																
<b>Metrocentre</b> . . . . .	a	16 22	16 31	16 53	17 01		17 23	17 31	17 53	18 01					18 31					19 33	20 01			20 22	20 37
Blaydon . . . . .	d								17 36												19 34				20 23
Wylam . . . . .	d		16 40		17 10		17 32	17 42		18 10					18 40						19 42				20 31
Prudhoe . . . . .	d		16 44		17 14		17 36	17 46		18 14					18 44						19 46				20 35
Stocksfield . . . . .	d		16 49		17 18		17 51			18 18					18 48						19 50				20 39
Riding Mill . . . . .	d		16 53		17 23		17 55			18 23					18 53						19 55				20 44
Corbridge . . . . .	d		16 57		17 26		17 59			18 26					18 56						19 58				20 47
<b>Hexham</b> . . . . .	a		17 02		17 37		17 51	18 07		18 32					19 02						20 04				20 58
Haydon Bridge . . . . .	d		17 03				17 52			18 33					19 03						20 05				
Bardon Mill . . . . .	d		17 12				18 01			18 42											20 14				
Haltwhistle . . . . .	d		17 18				18 07			18 48											20 20				
Brampton (Cumbria) . . . . .	d		17 26				18 14			18 55					19 22						20 27				
Wetheral . . . . .	d		17 41				18 30			19 11											20 43				
<b>Carlisle</b>  . . . . .	a		17 50				18 39			19 20											20 52				
			18 02				18 54			19 35					19 55						21 03				

	NT	NT	NT																					
<b>Chathill</b> . . . . .	d																							
Alnmouth for Alnwick . . . . .	26 d																							
Acklington . . . . .	d																							
Widdrington . . . . .	d																							
Pegswood . . . . .	d																							
<b>Morpeth</b> . . . . .	26 d	21 15																						
Cramlington . . . . .	d	21 23																						
Manors . . . . .	d																							
<b>Newcastle</b>  . . . . .	26 a	21 39																						
Sunderland . . . . .	26,44 d																							
<b>Newcastle</b>  . . . . .	26,44 d	21 18	21 52																					
Dunston . . . . .	d																							
<b>Metrocentre</b> . . . . .	a	21 25	22 01																					
Blaydon . . . . .	d	21 26	22 02																					
Wylam . . . . .	d	21 34	22 10																					
Prudhoe . . . . .	d	21 38	22 13																					
Stocksfield . . . . .	d	21 42																						
Riding Mill . . . . .	d	21 47																						
Corbridge . . . . .	d	21 50																						
<b>Hexham</b> . . . . .	a	21 56																						
Haydon Bridge . . . . .	d	21 57																						
Bardon Mill . . . . .	d	22 06																						
Haltwhistle . . . . .	d	22 12																						
Brampton (Cumbria) . . . . .	d	22 19																						
Wetheral . . . . .	d	22 35																						
<b>Carlisle</b>  . . . . .	a	22 43																						
		22 59																						

For connections from London Kings Cross please see Table 26

Table 48

**Saturdays**

12 October to 7 December

**Chathill and Morpeth - Newcastle -  
Metrocentre, Hexham and Carlisle**

Network Diagram - see first Page of Table 44

	NT	XC	GR	NT	NT	XC	NT	NT	NT	GR	XC	NT	NT	NT	NT	NT	NT	NT	NT	GR	XC	NT	
<b>Chathill</b> . . . . .	d																						
Alnmouth for Alnwick . . . . .	26 d	07 07	07 25	07 22		08 00				08 58	09 09									10 58			
Acklington . . . . .	d			07 37																			
Widdrington . . . . .	d			07 45																			
Pegswood . . . . .	d			07 51																			
<b>Morpeth</b> . . . . .	26 d		07 41	07 55		08 14		08 49							09 49					10 49		11 19	
Cramlington . . . . .	d			08 03				08 57							09 57					10 57			
Manors . . . . .	d			08 16				09 10							10 10					11 10			
<b>Newcastle</b>	26 a	07 36	07 58	08 20		08 31		09 14		09 27	09 39				10 14					11 14	11 27	11 38	
Sunderland . . . . .	26,44 d				07 30										09 30					10 30			
<b>Newcastle</b>	26,44 d	06 30			07 53		08 24		08 54			09 26	09 44	09 54	10 15	10 22	10 44	10 54			11 15		11 22
Dunston . . . . .	d													09 59									
<b>Metrocentre</b> . . . . .	a	06 37			08 00		08 31		09 01			09 33	09 52	10 02	10 22	10 29	10 52	11 01			11 22		11 31
	d	06 38			08 01		08 32		09 02			09 34		10 02		10 32		11 02					11 32
Blaydon . . . . .	d				08 05				09 06														
Wylam . . . . .	d	06 46			08 11		08 40		09 12					10 10				11 10					
Prudhoe . . . . .	d	06 50			08 15		08 44		09 16			09 43		10 14		10 42		11 14					11 42
Stocksfield . . . . .	d	06 54			08 20		08 48		09 21					10 18				11 18					
Riding Mill . . . . .	d	06 59			08 24				09 25					10 23				11 23					
Corbridge . . . . .	d	07 02			08 28				09 29					10 26				11 26					
<b>Hexham</b> . . . . .	a	07 07			08 38		09 00		09 39			09 58		10 38		10 57		11 38					11 57
	d	07 08					09 01				09 58				10 57								11 57
Haydon Bridge . . . . .	d	07 17					09 10								11 06								
Bardon Mill . . . . .	d	07 23					09 16								11 13								
Haltwhistle . . . . .	d	07 30					09 23				10 17				11 20								12 16
Brampton (Cumbria) . . . . .	d	07 46					09 39								11 35								
Wetheral . . . . .	d	07 54					09 48								11 44								
<b>Carlisle</b>	a	08 04					10 02				10 53				11 58								12 52

	NT	NT	NT	XC	NT		NT	NT	NT	GR	NT	NT	NT	XC		NT	NT	NT	NT	GR	NT	NT	NT	
<b>Chathill</b> . . . . .	d																							
Alnmouth for Alnwick . . . . .	26 d			12 11						12 58				14 09						14 58				
Acklington . . . . .	d																							
Widdrington . . . . .	d																							
Pegswood . . . . .	d																							
<b>Morpeth</b> . . . . .	26 d			11 49					12 49					13 49						14 49				
Cramlington . . . . .	d			11 57					12 57					13 57						14 57				
Manors . . . . .	d			12 10					13 10					14 10						15 10				
<b>Newcastle</b>	26 a			12 14	12 40				13 14	13 27				14 14	14 38					15 14	15 27			
Sunderland . . . . .	26,44 d	11 30					12 30				13 30									14 30			15 30	
<b>Newcastle</b>	26,44 d	11 44	11 54	12 15	12 22		12 44	12 54	13 15	13 22	13 44	13 54	14 15			14 24	14 44	14 54	15 15		15 24	15 44	15 54	
Dunston . . . . .	d																							
<b>Metrocentre</b> . . . . .	a	11 52	12 01	12 23	12 31		12 52	13 01	13 22	13 31	13 51	14 01	14 22			14 31	14 51	15 02	15 22		15 31	15 51	16 01	
	d		12 02		12 32			13 02		13 32		14 02				14 32		15 02			15 32		16 02	
Blaydon . . . . .	d																							
Wylam . . . . .	d		12 10					13 10				14 10						15 10					16 10	
Prudhoe . . . . .	d		12 14		12 42			13 14		13 43		14 14			14 42			15 16			15 42		16 14	
Stocksfield . . . . .	d		12 18					13 18				14 18						15 18					16 18	
Riding Mill . . . . .	d		12 23					13 23				14 23						15 23					16 23	
Corbridge . . . . .	d		12 26					13 26				14 26						15 26					16 26	
<b>Hexham</b> . . . . .	a		12 38					13 38			13 55		14 38			14 55		15 38			15 57		16 38	
	d				12 57					13 56						14 55					15 57			
Haydon Bridge . . . . .	d				13 06										15 04						16 06			
Bardon Mill . . . . .	d				13 13										15 11									
Haltwhistle . . . . .	d				13 20					14 15					15 18						16 18			
Brampton (Cumbria) . . . . .	d				13 35										15 33									
Wetheral . . . . .	d				13 44										15 42									
<b>Carlisle</b>	a				13 59					14 49					15 57						16 52			

For connections from London Kings Cross please see Table 26

Table 48

**Saturdays**

12 October to 7 December

**Chathill and Morpeth - Newcastle -  
Metrocentre, Hexham and Carlisle**

Network Diagram - see first Page of Table 44

	NT	NT	NT	NT	NT	XC	NT	NT	NT	NT	NT	NT	NT	GR	NT	NT	NT	XC	NT	NT	GR	NT	NT	
<b>Chathill</b> . . . . .	d																							
Alnmouth for Alnwick . . . . .	26 d					17 03								17 58										
Acklington . . . . .	d																							
Widdrington . . . . .	d																							
Pegswood . . . . .	d																							
<b>Morpeth</b> . . . . .	26 d	15 49				16 49	17 17							17 52										
Cramlington . . . . .	d	15 57				16 57								18 00										
Manors . . . . .	d	16 10				17 10																		
<b>Newcastle</b>	26 a	16 14				17 14	17 34							18 15	18 27									
Sunderland . . . . .	26,44 d				16 30							17 30											19 29	
<b>Newcastle</b>	26,44 d	16 15	16 22	16 46	16 54			17 16	17 24	17 43	17 54				18 24							19 25	19 54	
Dunston . . . . .	d										17 50													
<b>Metrocentre</b> . . . . .	a	16 22	16 31	16 53	17 01			17 23	17 31	17 53	18 01				18 32							19 33	20 01	
Blaydon . . . . .	d										18 02				18 33							19 34		
Wylam . . . . .	d		16 40		17 10			17 32	17 42		18 10				18 41							19 42		20 31
Prudhoe . . . . .	d		16 44		17 14			17 36	17 46		18 14				18 45							19 46		20 35
Stocksfield . . . . .	d		16 49		17 18			17 41	17 51		18 18				18 49							19 50		20 39
Riding Mill . . . . .	d		16 53		17 23			17 45	17 55		18 23				18 54							19 55		20 44
Corbridge . . . . .	d		16 57		17 26			17 59	18 09		18 26				18 57							19 58		20 47
<b>Hexham</b> . . . . .	a		17 02		17 38			17 51	18 08		18 32				19 03							20 04		20 59
Haydon Bridge . . . . .	d		17 03					18 01			18 33				19 04							20 05		
Bardon Mill . . . . .	d		17 12					18 07			18 42											20 14		
Haltwhistle . . . . .	d		17 18					18 07			18 48											20 20		
Brampton (Cumbria) . . . . .	d		17 26					18 14			18 55				19 23							20 27		
Wetheral . . . . .	d		17 41					18 30			19 11											20 43		
<b>Carlisle</b>	a		17 50					18 39			19 20											20 52		
			18 02					18 54			19 35				19 53							21 04		

	NT	NT	NT																					
<b>Chathill</b> . . . . .	d																							
Alnmouth for Alnwick . . . . .	26 d																							
Acklington . . . . .	d																							
Widdrington . . . . .	d																							
Pegswood . . . . .	d																							
<b>Morpeth</b> . . . . .	26 d	21 15																						
Cramlington . . . . .	d	21 23																						
Manors . . . . .	d																							
<b>Newcastle</b>	26 a	21 39																						
Sunderland . . . . .	26,44 d																							
<b>Newcastle</b>	26,44 d	21 18	21 52																					
Dunston . . . . .	d																							
<b>Metrocentre</b> . . . . .	a	21 25	22 01																					
Blaydon . . . . .	d	21 26	22 02																					
Wylam . . . . .	d	21 34	22 10																					
Prudhoe . . . . .	d	21 38	22 13																					
Stocksfield . . . . .	d	21 42																						
Riding Mill . . . . .	d	21 47																						
Corbridge . . . . .	d	21 50																						
<b>Hexham</b> . . . . .	a	21 56																						
Haydon Bridge . . . . .	d	21 57																						
Bardon Mill . . . . .	d	22 06																						
Haltwhistle . . . . .	d	22 12																						
Brampton (Cumbria) . . . . .	d	22 19																						
Wetheral . . . . .	d	22 35																						
<b>Carlisle</b>	a	22 43																						
		23 00																						

For connections from London Kings Cross please see Table 26



Table 48

**Sundays**

19 May to 8 September

**Chathill and Morpeth - Newcastle -  
Metrocentre, Hexham and Carlisle**

Network Diagram - see first Page of Table 44

	NT	NT	NT	NT	NT	GR	XC	NT	NT		NT	XC	NT	NT	NT	GR	NT	NT	NT		GR	XC	NT	NT	
<b>Chathill</b> . . . . .	d																								
Alnmouth for Alnwick . . . . .	26 d					10 58	11 05					12 08				12 58						14 08			
Acklington . . . . .	d																								
Widdrington . . . . .	d																								
Pegswood . . . . .	d																								
<b>Morpeth</b> . . . . .	26 d						11 19															13 32			
Cramlington . . . . .	d																								
Manors . . . . .	d																								
<b>Newcastle</b>	26 a					11 27	11 36					12 37				13 27						13 49	14 37		
Sunderland . . . . .	26,44 d	09 28				10 28					11 28				12 28						13 28				
<b>Newcastle</b>	09 10 d	09 53	10 10	10 30	10 50			11 10	11 30		11 50		12 10	12 30	12 50		13 10	13 30	13 50				14 10	14 30	
Dunston . . . . .	d																								
<b>Metrocentre</b> . . . . .	09 17 d	10 01	10 17	10 37	10 59			11 17	11 37		11 57		12 17	12 37	12 59		13 17	13 37	13 57				14 17	14 37	
	09 18 d		10 18					11 18					12 18				13 18						14 18		
Blaydon . . . . .	d																								
Wylam . . . . .	09 26 d		10 26					11 26					12 26				13 26						14 26		
Prudhoe . . . . .	09 30 d		10 30					11 30					12 30				13 30						14 30		
Stocksfield . . . . .	09 34 d		10 34					11 34					12 34				13 34						14 34		
Riding Mill . . . . .	09 39 d		10 39					11 39					12 39				13 39						14 39		
Corbridge . . . . .	09 42 d		10 42					11 42					12 42				13 42						14 42		
<b>Hexham</b> . . . . .	09 48 a		10 48					11 48					12 48				13 48						14 48		
	09 49 d		10 49					11 49					12 49				13 49						14 49		
Haydon Bridge . . . . .	09 58 d		10 58										12 58												
Bardon Mill . . . . .	10 04 d		11 04										13 04												
Haltwhistle . . . . .	10 11 d		11 11					12 08					13 11				14 08						15 08		
Brampton (Cumbria) . . . . .	10 27 d		11 27										13 27												
Wetheral . . . . .	10 35 d		11 35										13 35												
<b>Carlisle</b>	10 44 a		11 49					12 38					13 46				14 38						15 40		

	NT	GR	NT	NT	NT		NT	NT	NT	GR	XC	NT	NT	NT	NT		NT	NT	GR	NT	GR	GR			
<b>Chathill</b> . . . . .	d																								
Alnmouth for Alnwick . . . . .	26 d	14 58								16 58	17 05								18 58		21 09	22 08			
Acklington . . . . .	d																								
Widdrington . . . . .	d																								
Pegswood . . . . .	d																								
<b>Morpeth</b> . . . . .	26 d									17 19												21 26			
Cramlington . . . . .	d																								
Manors . . . . .	d																								
<b>Newcastle</b>	26 a	15 27								17 27	17 36									19 27		21 42	22 39		
Sunderland . . . . .	26,44 d	14 28			15 28				16 28				17 28												
<b>Newcastle</b>	14 50 d	15 10	15 30	15 50		16 10	16 30	16 50		17 10	17 30	17 50	18 10		18 30	18 50		20 15							
Dunston . . . . .	d																								
<b>Metrocentre</b> . . . . .	14 59 a	15 17	15 37	15 59		16 19	16 37	16 57		17 17	17 37	17 57	18 17		18 37	18 59		20 22							
	d	15 18				16 20				17 18			18 18					20 23							
Blaydon . . . . .	d																								
Wylam . . . . .	d	15 26				16 28				17 26			18 26					20 31							
Prudhoe . . . . .	d	15 30				16 32				17 30			18 30					20 35							
Stocksfield . . . . .	d	15 34				16 37				17 34			18 34					20 39							
Riding Mill . . . . .	d	15 39				16 41				17 39			18 39					20 44							
Corbridge . . . . .	d	15 42				16 45				17 42			18 42					20 47							
<b>Hexham</b> . . . . .	15 48 a					16 51				17 48			18 48					20 53							
	15 49 d					16 51				17 49			18 49					20 54							
Haydon Bridge . . . . .	d	15 58								18 58			19 04					21 03							
Bardon Mill . . . . .	d	16 04								19 04			20 00					21 09							
Haltwhistle . . . . .	d	16 11				17 10				18 08			19 11					21 16							
Brampton (Cumbria) . . . . .	d	16 27								19 27			20 32					21 32							
Wetheral . . . . .	d	16 35								19 35			20 40					21 40							
<b>Carlisle</b>	16 45 a					17 44				18 38			19 45					21 51							

For connections from London Kings Cross please see Table 26

Table 48

**Sundays**

15 September to 20 October

**Chathill and Morpeth - Newcastle -  
Metrocentre, Hexham and Carlisle**

Network Diagram - see first Page of Table 44

	NT	NT	NT	NT	NT	NT	NT	GR	XC		NT	NT	NT	NT	NT	XC	NT	NT	NT		GR	NT	NT	NT
	A	B		A	B			1	1		B	A				1	A				1	B	A	
<b>Chathill</b> . . . . . d																								
Alnmouth for Alnwick . . . . . 26 d								10 58	11 05							12 08						12 58		
Acklington . . . . . d																								
Widdrington . . . . . d																								
Pegswood . . . . . d																								
<b>Morpeth</b> . . . . . 26 d									11 19															
Cramlington . . . . . d																								
Manors . . . . . d																								
<b>Newcastle</b> 26 a								11 27	11 36							12 37						13 27		
Sunderland . . . . . 26,44 d			09 28					10 28						11 28								12 28		
<b>Newcastle</b> 26,44 d	09 10	09 10	09 53	10 10	10 10	10 30	10 50				11 06	11 10	11 30	11 50	12 06		12 10	12 30	12 50			13 07	13 10	13 30
Dunston . . . . . d																								
<b>Metrocentre</b> . . . . . a	09 17	09 17	10 01	10 17	10 17	10 37	10 59				11 13	11 17	11 37	11 57	12 13		12 17	12 37	12 59			13 14	13 17	13 37
. . . . . d	09 18	09 18		10 18	10 18						11 14	11 18			12 14		12 18					13 15	13 18	
Blaydon . . . . . d																								
Wylam . . . . . d	09 26	09 26		10 26	10 26						11 22	11 26			12 22		12 26					13 23	13 26	
Prudhoe . . . . . d	09 30	09 30		10 30	10 30						11 26	11 30			12 26		12 30					13 27	13 30	
Stocksfield . . . . . d	09 34	09 34		10 34	10 34						11 30	11 34			12 30		12 34					13 31	13 34	
Riding Mill . . . . . d	09 39	09 39		10 39	10 39						11 35	11 39			12 35		12 39					13 36	13 39	
Corbridge . . . . . d	09 42	09 42		10 42	10 42						11 38	11 42			12 38		12 42					13 39	13 42	
<b>Hexham</b> . . . . . a	09 48	09 48		10 48	10 48						11 44	11 48			12 44		12 48					13 45	13 48	
. . . . . d	09 49	09 49		10 49	10 49						11 45	11 49			12 45		12 49					13 46	13 49	
Haydon Bridge . . . . . d	09 58	09 58		10 58	10 58										12 54		12 58							
Bardon Mill . . . . . d	10 04	10 04		11 04	11 04										13 00		13 04							
Haltwhistle . . . . . d	10 11	10 11		11 11	11 11						12 04	12 08			13 07		13 11					14 05	14 08	
Brampton (Cumbria) . . . . . d	10 27	10 27		11 27	11 27										13 23		13 27							
Wetheral . . . . . d	10 35	10 35		11 35	11 35										13 31		13 35							
<b>Carlisle</b> 26 a	10 44	10 46		11 49	11 50						12 38	12 38			13 46		13 46					14 39	14 38	

	NT	GR	XC	NT	NT		NT	GR	NT	NT	NT	NT	NT	NT	NT	GR	XC	NT	NT	NT	NT	NT	NT		
		1	1					1	B	A						1	1					A	B		
<b>Chathill</b> . . . . . d																									
Alnmouth for Alnwick . . . . . 26 d			14 08					14 58								16 58	17 05								
Acklington . . . . . d																									
Widdrington . . . . . d																									
Pegswood . . . . . d																									
<b>Morpeth</b> . . . . . 26 d		13 32															17 19								
Cramlington . . . . . d																									
Manors . . . . . d																									
<b>Newcastle</b> 26 a		13 49	14 37					15 27								17 27	17 36								
Sunderland . . . . . 26,44 d	13 28						14 28				15 28				16 28							17 28			
<b>Newcastle</b> 26,44 d	13 50			14 10	14 30		14 50		15 07	15 10	15 30	15 50	16 10	16 30	16 50						17 10	17 30	17 50	18 10	18 30
Dunston . . . . . d																									
<b>Metrocentre</b> . . . . . a	13 57			14 17	14 37		14 59		15 14	15 17	15 37	15 59	16 19	16 37	16 57						17 17	17 37	17 57	18 17	18 37
. . . . . d				14 18					15 15	15 18			16 20								17 18		17 58	18 18	18 38
Blaydon . . . . . d																									
Wylam . . . . . d				14 26					15 23	15 26			16 28								17 26		18 26	18 26	
Prudhoe . . . . . d				14 30					15 27	15 30			16 32								17 30		18 30	18 30	
Stocksfield . . . . . d				14 34					15 31	15 34			16 37								17 34		18 34	18 34	
Riding Mill . . . . . d				14 39					15 36	15 39			16 41								17 39		18 39	18 39	
Corbridge . . . . . d				14 42					15 39	15 42			16 45								17 42		18 42	18 42	
<b>Hexham</b> . . . . . a				14 48					15 45	15 48			16 51								17 48		18 48	18 48	
. . . . . d				14 49					15 46	15 49			16 51								17 49		18 49	18 49	
Haydon Bridge . . . . . d									15 55	15 58												18 58	18 58		
Bardon Mill . . . . . d									16 01	16 04												19 04	19 04		
Haltwhistle . . . . . d				15 08					16 08	16 11			17 10								18 08		19 11	19 11	
Brampton (Cumbria) . . . . . d									16 24	16 27												19 27	19 27		
Wetheral . . . . . d									16 32	16 35												19 35	19 35		
<b>Carlisle</b> 26 a				15 40					16 45	16 45			17 44								18 38		19 45	19 46	

A until 19 October, not 13 October

B 13 October, 20 October

For connections from London Kings Cross please see Table 26



Table 48

**Sundays**

27 October to 1 December

**Chathill and Morpeth - Newcastle -  
Metrocentre, Hexham and Carlisle**

Network Diagram - see first Page of Table 44

	NT	GR	NT	NT	NT	NT	NT	NT	NT	GR	XC	NT	NT	NT	NT	NT	NT	GR	NT	GR	GR		
		1								1	1							1		1	1		
		1								1	1							1		1	1		
<b>Chathill</b> . . . . .	d																						
Alnmouth for Alnwick . . . . .	26 d	14 58								16 58	17 05							18 58		21 09	22 08		
Acklington . . . . .	d																						
Widdrington . . . . .	d																						
Pegswood . . . . .	d																						
<b>Morpeth</b> . . . . .	26 d										17 19										21 26		
Cramlington . . . . .	d																						
Manors . . . . .	d																						
<b>Newcastle</b> 1 . . . . .	26 a	15 27								17 27	17 36							19 27		21 42	22 39		
Sunderland . . . . .	26,44 d	14 28			15 28				16 28					17 28									
<b>Newcastle</b> 1 . . . . .	d	14 50	15 07	15 30	15 50		16 10	16 30	16 50			17 10	17 30	17 50	18 10		18 30	18 50		20 15			
Dunston . . . . .	d																						
<b>Metrocentre</b> . . . . .	a	14 59	15 14	15 37	15 59		16 19	16 37	16 57			17 17	17 37	17 57	18 17		18 37	18 59		20 22			
	d		15 15				16 20					17 18			18 18					20 23			
Blaydon . . . . .	d																						
Wylam . . . . .	d		15 23				16 28					17 26			18 26					20 31			
Prudhoe . . . . .	d		15 27				16 32					17 30			18 30					20 35			
Stocksfield . . . . .	d		15 31				16 37					17 34			18 34					20 39			
Riding Mill . . . . .	d		15 36				16 41					17 39			18 39					20 44			
Corbridge . . . . .	d		15 39				16 45					17 42			18 42					20 47			
<b>Hexham</b> . . . . .	a		15 45				16 51					17 48			18 48					20 53			
	d		15 46				16 51					17 49			18 49					20 54			
Haydon Bridge . . . . .	d		15 55												18 58					21 03			
Bardon Mill . . . . .	d		16 01												19 04					21 09			
Haltwhistle . . . . .	d		16 08				17 10					18 08			19 11					21 16			
Brampton (Cumbria) . . . . .	d		16 24												19 27					21 32			
Wetheral . . . . .	d		16 32												19 35					21 40			
<b>Carlisle</b> 1 . . . . .	a		16 45				17 44					18 38			19 46					21 52			

For connections from London Kings Cross please see Table 26



Table 48

Mondays to Fridays

20 May to 4 October

Carlisle, Hexham and Metrocentre - Newcastle  
- Morpeth and Chathill

Network Diagram - see first Page of Table 44

	SR	XC	NT	NT	NT	XC	NT	NT	XC	NT	NT	XC	NT	NT	NT	GR	NT	SR	XC	GR	XC	
Carlisle	d 14 36	◇ ⌘				◇	◇ ⌘		◇ ⌘		◇					◇ ⌘			◇ ⌘	⌘	⌘	
Wetheral	d																					
Brampton (Cumbria)	d																					
Haltwhistle	d 15 05																					
Bardon Mill	d																					
Haydon Bridge	d																					
Hexham	a 15 23																					
	d 15 23			15 45		16 13			16 45								17 45	18 23		18 45	19 31	
Corbridge	d			15 49		16 14			16 49								17 49	18 27		18 49	19 35	
Riding Mill	d			15 54					16 54								17 54	18 32		18 54	19 40	
Stocksfield	d								16 58								17 58	18 36		18 58	19 44	
Prudhoe	d 15 34			16 02		16 25			17 02								18 02	18 40		19 02	19 48	
Wylam	d			16 06					17 06								18 06	18 44		19 06	19 52	
Blaydon	d																			19 12		
Metrocentre	a 15 45			16 15		16 38			17 15								18 15	18 55		19 17	20 00	
	d 15 46		16 01	16 16	16 31	16 38		17 01	17 16		17 29	17 46		18 06	18 16	18 55			19 18	20 01		
Dunston	d																18 08					
Newcastle	a 15 57		16 11	16 26	16 39	16 49		17 09	17 27		17 37	17 59		18 14	18 27	19 07			19 28	20 15		
Sunderland	26,44 a			16 49		17 14			17 50								18 49			19 50		
Newcastle	26 d	15 37	16 15				16 37	17 15	17 37	17 38							18 25			18 43		19 38
Manors	d		16 17					17 17		17 41							18 27					19 44
Cramlington	d		16 28					17 28		17 52							18 38					20 03
Morpeth	26 d		16a36					17a36		18 00							18a46					19a58
Pegswood	d									18 12												
Widdrington	d									18 18												
Acklington	d									18 25												
Alnmouth for Alnwick	26 d	16a00					17a00			18a00	18 34						19a09					20a26
Chathill	a									18 47												

	NT	NT	XC	NT	XC	GR	NT	NT	NT	GR	NT										
Carlisle	d	19 41	◇ ⌘		◇ ⌘	⌘			◇	⌘											
Wetheral	d																				
Brampton (Cumbria)	d																				
Haltwhistle	d	20 10																			
Bardon Mill	d																				
Haydon Bridge	d																				
Hexham	a	20 28																			
	d	20 28																			
Corbridge	d	20 33					21 14	22 21		23 20											
Riding Mill	d	20 37					21 18	22 25		23 24											
Stocksfield	d	20 41					21 23	22 30		23 29											
Prudhoe	d	20 46					21 27	22 34		23 33											
Wylam	d	20 49					21 31	22 38		23 37											
Blaydon	d						21 35	22 42		23 41											
Metrocentre	a	20 58					21 44	22 51		23 50											
	d	20 59		21 22			21 45	22 52		23 50											
Dunston	d																				
Newcastle	a	20 39	21 10		21 30		21 56	22 25	23 04	00 02											
Sunderland	26,44 a																				
Newcastle	26 d		20 35		21 35	21 40	22 00			22 42											
Manors	d																				
Cramlington	d						22 12														
Morpeth	26 d		20a49			21 56	22a21			22 56											
Pegswood	d																				
Widdrington	d																				
Acklington	d																				
Alnmouth for Alnwick	26 d				21a58	22a10				23a11											
Chathill	a																				

For connections to London Kings Cross please see Table 26

Table 48

Mondays to Fridays

7 October to 6 December

Carlisle, Hexham and Metrocentre - Newcastle  
- Morpeth and Chathill

Network Diagram - see first Page of Table 44

	NT	NT	NT	GR	XC	NT	SR	GR	NT		GR	NT	SR	NT	XC	NT	NT	NT	SR		GR	NT	NT	NT	
Carlisle	d		06 25	1	1		07 17	1			1		08 28						09 37		1				
Wetheral	d		06 33				07 25						08 36												
Brampton (Cumbria)	d		06 43				07 35						08 46												
Haltwhistle	d		06 57				07 49						09 00						10 08						
Bardon Mill	d		07 05				07 57						09 08												
Haydon Bridge	d		07 10				08 02						09 13												
Hexham	a		07 19				08 11						09 22						10 26						
Corbridge	d	06 12	07 19			07 40	08 11					08 43	09 22			09 44			10 26					10 43	
Riding Mill	d	06 16	07 24			07 44	08 16					08 47				09 48								10 47	
Stocksfield	d	06 21	07 28			07 49	08 20					08 52				09 53								10 52	
Prudhoe	d	06 25	07 32			07 53	08 24					08 56				09 57								10 56	
Wylam	d	06 29	07 37			07 57	08 29					09 00	09 34			10 01			10 38					11 00	
Blaydon	d	06 33	07 41			08 01	08 33					09 04				10 05								11 04	
Metrocentre	a	06 44	07 50			08 14	08 44					09 15	09 45			10 16			10 49					11 15	
Dunston	d	06 45	07 51			08 16	08 44					09 16	09 46			10 01	10 17	10 31	10 50				11 01	11 16	
Newcastle	a	06 55	08 08			08 29	08 57					09 27	10 03			10 10	10 27	10 39	11 07				11 10	11 27	
Sunderland	26,44 a	07 18				08 50						09 49				10 49								11 49	
Newcastle	26 a	05 55		06 25	07 35		07 41	07 58			08 41			09 15	09 35	10 15							10 41	11 15	
Manors	d	06 07					08 07						09 17			10 17							11 17		
Cramlington	d	06 15		06 40	07a47		08a19				08a55			09 28		10 28							11 28		
Morpeth	26 d	06 07											09a36		10a36								11a36		
Pegswood	d																								
Widdrington	d																								
Acklington	d																								
Alnmouth for Alnwick	26 d	06 32		06a54			08a07								09a58								11a07		
Chathill	a	06 47																							

	NT	NT	NT	NT	NT		GR	NT	NT	NT	NT	XC	NT	NT	NT		NT	XC	GR	NT	NT	NT	SR	XC
Carlisle	d	10 23				11 27	1					12 23					13 29							14 36
Wetheral	d	10 31										12 31					13 37							
Brampton (Cumbria)	d	10 41										12 41					13 47							
Haltwhistle	d	10 55				11 56						12 55					14 02							15 05
Bardon Mill	d	11 03										13 03					14 09							
Haydon Bridge	d	11 08										13 08					14 14							
Hexham	a	11 20			12 18							13 20					14 23							15 23
Corbridge	d		11 45		12 19			12 43				13 20			13 43		14 24						14 43	15 23
Riding Mill	d		11 49					12 47						13 47									14 47	
Stocksfield	d		11 54					12 52						13 52									14 52	
Prudhoe	d		11 58					12 56						13 56									14 56	
Wylam	d	11 31		12 02	12 30			13 00			13 32			14 00			14 35						15 00	15 34
Blaydon	d		12 06					13 04						14 04									15 04	
Metrocentre	a	11 45		12 15	12 45			13 15			13 45			14 14			14 47						15 15	15 45
Dunston	d	11 46	12 01	12 16	12 31	12 45		13 01	13 16	13 31	13 46		14 01	14 15	14 31		14 47			15 01		15 16	15 31	15 46
Newcastle	a	11 59	12 10	12 27	12 39	12 57		13 10	13 26	13 39	14 00		14 10	14 27	14 39		15 03			15 10		15 27	15 39	15 57
Sunderland	26,44 a		12 49					13 49						14 49									15 49	
Newcastle	26 a	12 15					12 44	13 15				13 38	14 15				14 36	14 43	15 15					15 37
Manors	d	12 17						13 17					14 17							15 17				
Cramlington	d	12 28						13 28					14 28							15 28				
Morpeth	26 d	12a36						13a36					14a36							15a36				
Pegswood	d																							
Widdrington	d																							
Acklington	d																							
Alnmouth for Alnwick	26 d						13a10						14a01							15a09				16a00
Chathill	a																							

For connections to London Kings Cross please see Table 26

Table 48

Mondays to Fridays

7 October to 6 December

Carlisle, Hexham and Metrocentre - Newcastle  
- Morpeth and Chathill

Network Diagram - see first Page of Table 44

	NT		NT	NT	NT	XC	NT	NT	XC	NT	NT		NT	NT	NT	GR	NT	SR	XC	GR	XC		NT	NT
						◇	◇		◇		◇					◇			◇	◇	◇			◇
Carlisle	d					15 21							16 23			17 21			18 37					19 34
Wetheral	d												16 31			17 29			18 45					
Brampton (Cumbria)	d												16 41			17 39			18 54					
Haltwhistle	d					15 50							16 55			17 54			19 09					20 03
Bardon Mill	d												17 03			18 01			19 16					
Haydon Bridge	d												17 08			18 06			19 21					
Hexham	a					16 11							17 20			18 20			19 30					20 25
	d					16 12							17 20			17 43			18 43					20 25
Corbridge	d					15 43							16 43			17 43			18 43					20 25
	d					15 47							16 47			17 47			18 47					20 31
Riding Mill	d					15 52							16 52			17 52			18 52					20 35
Stocksfield	d					15 56							16 56			17 56			18 56					20 39
Prudhoe	d					16 00							17 00			18 00			19 00					20 43
Wylam	d					16 04							17 04			18 04			19 04					20 47
Blaydon	d																		19 10					
Metrocentre	a					16 15							17 15			17 45			18 53					20 57
	d					16 16							17 16			17 29			18 16					20 58
Dunston	d					16 01							17 29			17 46			18 06					20 31
Newcastle	a					16 11							17 29			17 46			18 16					20 58
Sunderland	a					16 49							17 50			18 49			19 50					20 39
Newcastle	d					16 15							17 15			18 25			19 38					21 10
Manors	d					16 17							17 17			18 27			19 44					21 10
Cramlington	d					16 28							17 28			18 38			20 03					21 10
Morpeth	d					16a36							17a36			18a46			19a58					21 10
Pegswood	d												18 12											21 10
Widdrington	d												18 18											21 10
Acklington	d												18 25											21 10
Alnmouth for Alnwick	d												18 34											21 10
Chathill	a												18 47											21 10

	XC	NT	XC	GR	NT	NT	NT		GR	NT														
	◇		◇	◇			◇		◇															
Carlisle	d									21 23														
Wetheral	d									21 31														
Brampton (Cumbria)	d									21 41														
Haltwhistle	d									21 56														
Bardon Mill	d									22 03														
Haydon Bridge	d									22 08														
Hexham	a									22 20														
	d									22 20														
Corbridge	d									21 12														
	d									21 16														
Riding Mill	d									21 21														
Stocksfield	d									21 25														
Prudhoe	d									21 29														
Wylam	d									21 33														
Blaydon	d																							
Metrocentre	a									21 44														
	d									21 45														
Dunston	d									21 22														
Newcastle	a									21 30														
Sunderland	a									21 56														
Newcastle	d									20 35														
Manors	d									21 35														
Cramlington	d									21 40														
Morpeth	d									22 00														
Pegswood	d									22 12														
Widdrington	d									22a21														
Acklington	d									21 56														
Alnmouth for Alnwick	d									22a10														
Chathill	a									21a58														

For connections to London Kings Cross please see Table 26



Table 48

**Saturdays**

25 May to 5 October

**Carlisle, Hexham and Metrocentre - Newcastle  
- Morpeth and Chathill**

Network Diagram - see first Page of Table 44

		NT	NT	NT	GR	XC	GR	NT	SR	NT		GR	NT	NT	NT	XC	NT	NT	NT	SR		GR	NT	NT	NT
					1	1	1					1				1						1			
<b>Carlisle</b>	d			06 25					07 17																
Wetheral	d			06 33					07 25																
Brampton (Cumbria)	d			06 43					07 35																
Haltwhistle	d			06 57					07 49																
Bardon Mill	d			07 05					07 57																
Haydon Bridge	d			07 10					08 02																
<b>Hexham</b>	a			07 19					08 11																
	d			07 19					08 11																
Corbridge	d		06 14	07 19					07 42	08 11															
Riding Mill	d		06 18	07 24					07 46	08 16															
Stocksfield	d		06 23	07 27					07 51	08 20															
Prudhoe	d		06 27	07 31					07 55	08 24															
Wylam	d		06 31	07 37					07 59	08 29															
Blaydon	d		06 35	07 41					08 03	08 33															
<b>Metrocentre</b>	a		06 44	07 49					08 14	08 44															
	d		06 45	07 50					08 16	08 44															
Dunston	d		06 55	08 07					08 27	08 57															
<b>Newcastle</b>	a		06 55	08 07					08 27	08 57															
Sunderland	26,44	a	07 18						08 51																
<b>Newcastle</b>	26	a	05 55			06 30	07 38	07 42			07 58		08 41												
Manors	d		05 55																						
Cramlington	d		06 07							08 07															
<b>Morpeth</b>	26	d	06 15			06 43	07a50			08a19			08a55												
Pegswood	d		06 15																						
Widdrington	d		06 15																						
Acklington	d		06 15																						
Alnmouth for Alnwick	26	d	06 35			06a57		08a08																	
<b>Chathill</b>	a		06 50																						

		NT	NT	NT	NT	NT		GR	NT	NT	NT	NT	XC	NT	NT	NT		NT	XC	GR	NT	NT	NT	SR	XC
								1					1							1					
<b>Carlisle</b>	d	10 28											12 28												14 36
Wetheral	d	10 36											12 36												
Brampton (Cumbria)	d	10 46											12 46												
Haltwhistle	d	11 00											13 00												15 05
Bardon Mill	d	11 08											13 08												
Haydon Bridge	d	11 13											13 13												
<b>Hexham</b>	a	11 22											13 22												
	d	11 22											13 22												
Corbridge	d			11 45									13 45												15 23
Riding Mill	d			11 49									13 49												
Stocksfield	d			11 54									13 54												
Prudhoe	d			11 58									13 58												
Wylam	d	11 34		12 02		12 33							14 02												15 34
Blaydon	d			12 06									14 06												
<b>Metrocentre</b>	a	11 45		12 15		12 45							14 14												
	d	11 46	12 01	12 16	12 31	12 45							14 15	14 31											
Dunston	d			12 01									14 01	14 15	14 31										
<b>Newcastle</b>	a	11 59	12 10	12 27	12 39	12 57							14 10	14 27	14 39										
Sunderland	26,44	a		12 49									14 49												
<b>Newcastle</b>	26	d	12 15										13 35	14 15											15 35
Manors	d		12 17										14 17												
Cramlington	d		12 28										14 28												
<b>Morpeth</b>	26	d	12a36										14a36												
Pegswood	d		12a36										14a36												
Widdrington	d		12a36										14a36												
Acklington	d		12a36										14a36												
Alnmouth for Alnwick	26	d		13a06									13a58												15a58
<b>Chathill</b>	a			13a06									13a58												

For connections to London Kings Cross please see Table 26

**Table 48**

**Carlisle, Hexham and Metrocentre - Newcastle  
- Morpeth and Chathill**

Network Diagram - see first Page of Table 44

	NT	NT	NT	NT	XC	GR	NT	NT	NT	NT	XC	NT	NT	NT	GR	NT	SR	XC	GR	NT	NT	
<b>Carlisle</b>	d			15 26						16 28					17 28							
Wetheral	d									16 36					17 36						18 37	
Brampton (Cumbria)	d									16 46					17 46						18 45	
Haltwhistle	d			15 56						17 00					18 01						18 54	
Bardon Mill	d									17 08					18 08						19 09	
Haydon Bridge	d									17 13					18 13						19 16	
<b>Hexham</b>	a			16 13						17 22					18 22						19 21	
	d			16 14						17 22					18 22						19 30	
Corbridge	d		15 45							16 45					17 45	18 23					18 45	19 31
	d		15 49							16 49					17 49	18 27					18 49	19 35
Riding Mill	d		15 54							16 54					17 54	18 32					18 54	19 40
Stocksfield	d		15 58							16 58					17 58	18 36					18 58	19 44
Prudhoe	d		16 02	16 25						17 02	17 34				18 02	18 40					19 02	19 48
Wylam	d		16 06							17 06					18 06	18 44					19 06	19 52
Blaydon	d																				19 12	
<b>Metrocentre</b>	a		16 15	16 38						17 15	17 45				18 15	18 54					19 17	20 00
	d	16 01	16 16	16 31	16 38			16 50	17 07	17 16	17 46				18 06	18 16	18 54				19 18	20 01
Dunston	d														18 08							
<b>Newcastle</b>	a	16 11	16 26	16 39	16 49			16 58	17 15	17 27	17 59				18 14	18 27	19 07				19 28	20 15
Sunderland	26,44	a	16 49		17 14					17 50					18 50						19 50	
<b>Newcastle</b>	26	d	16 15			16 34	16 39	17 00	17 22						17 35	18 19				18 39		19 35
Manors	d	16 17						17 03	17 24						18 21							19 44
Cramlington	d	16 28						17 14	17 35						18 32							20 32
<b>Morpeth</b>	26	d	16a36					17 22	17a43						18a40							19a58
Pegswood	d							17 25														20a41
Widdrington	d							17 31														
Acklington	d							17 38														
Alnmouth for Alnwick	26	d			16a57	17a05		17 46							17a59						19a05	20a00
<b>Chathill</b>	a							17 59														

	XC	NT	NT	GR	NT	NT	XC	NT	NT													
<b>Carlisle</b>																						
Wetheral			19 41							21 27												
Brampton (Cumbria)										21 34												
Haltwhistle			20 10							21 44												
Bardon Mill										21 59												
Haydon Bridge										22 06												
<b>Hexham</b>			20 28							22 11												
			20 28		21 12	21 14				22 20												
Corbridge			20 33		21 16	21 18				22 25												
Riding Mill			20 37		21 21	21 23				22 30												
Stocksfield			20 41		21 25	21 27				22 34												
Prudhoe			20 46		21 29	21 31				22 38												
Wylam			20 49		21 33	21 35				22 42												
Blaydon																						
<b>Metrocentre</b>			20 58		21 44	21 44				22 51												
			20 47	20 59	21 45	21 45				22 30	22 52											
Dunston																						
<b>Newcastle</b>			20 55	21 10	21 56	21 56				22 39	23 04											
Sunderland	26,44	a	21 20																			
<b>Newcastle</b>	26	d	20 35		20 54		21 38															
Manors	d																					
Cramlington	d																					
<b>Morpeth</b>	26	d	20a47		21 09																	
Pegswood	d																					
Widdrington	d																					
Acklington	d																					
Alnmouth for Alnwick	26	d			21a24		22a01															
<b>Chathill</b>	a																					

A 5 October

B until 4 October

For connections to London Kings Cross please see Table 26

Table 48

Saturdays

12 October to 7 December

Carlisle, Hexham and Metrocentre - Newcastle  
- Morpeth and Chathill

Network Diagram - see first Page of Table 44

	NT	NT	NT	GR	XC	NT	SR	GR	NT		GR	NT	NT	NT	XC	NT	NT	NT	SR		GR	NT	NT	NT
				1	1			1			1				1						1			
Carlisle	d		06 25				07 17												09 37					
Wetheral	d		06 33				07 25																	
Brampton (Cumbria)	d		06 43				07 35																	
Haltwhistle	d		06 57				07 49												10 08					
Bardon Mill	d		07 05				07 57																	
Haydon Bridge	d		07 10				08 02																	
Hexham	a		07 19				08 11												10 26					
	d		06 14 07 19				07 40 08 11												10 26					10 43
Corbridge	d		06 18 07 24				07 44 08 16												09 48					10 47
Riding Mill	d		06 23 07 28				07 49 08 20												09 53					10 52
Stocksfield	d		06 27 07 32				07 53 08 24												09 57					10 56
Prudhoe	d		06 31 07 37				07 57 08 29												10 01					11 00
Wylam	d		06 35 07 41				08 01 08 33												10 05					11 04
Blaydon	d						08 07 08 39																	11 04
Metrocentre	a		06 46 07 50				08 14 08 44												10 49					11 15
	d		06 47 07 51				08 16 08 44												10 50					11 16
Dunston	d						08 47																	11 31
Newcastle	a		06 57 08 08				08 29 08 57												11 07					11 39
Sunderland	a	26,44	07 18				08 52												10 49					11 49
Newcastle	a	26	05 55			06 30 07 38			07 42 07 58			08 41											10 39	11 15
Manors	d																							11 17
Cramlington	d		06 07						08 07															11 28
Morpeth	a	26	06 15			06 43 07a50			08a19			08a55												11a36
Pegswood	d																							
Widdrington	d																							
Acklington	d																							
Alnmouth for Alnwick	a	26	06 35			06a57			08a08															11a05
Chathill	a		06 50																					

	NT	NT	NT	NT	NT		GR	NT	NT	NT	NT	XC	NT	NT	NT		NT	XC	GR	NT	NT	NT	SR	XC
							1					1							1					
Carlisle	d	10 23											12 23											14 36
Wetheral	d	10 31											12 31											
Brampton (Cumbria)	d	10 41											12 41											
Haltwhistle	d	10 55											12 55											15 05
Bardon Mill	d	11 03											13 03											
Haydon Bridge	d	11 08											13 08											
Hexham	a	11 20											13 20											15 23
	d	11 20											13 20											15 23
Corbridge	d												13 43											
Riding Mill	d												13 47											
Stocksfield	d												13 52											
Prudhoe	d												13 56											
Wylam	d	11 31											14 00											15 34
Blaydon	d												14 04											
Metrocentre	a	11 45											14 15											15 45
	d	11 46	12 01	12 16	12 31	12 45							14 15											15 46
Dunston	d												14 01	14 15	14 31									
Newcastle	a	11 59	12 10	12 27	12 39	12 57							14 10	14 27	14 39									15 57
Sunderland	a	26,44											14 10	14 27	14 39									15 49
Newcastle	a	26	12 15										13 35	14 15										15 35
Manors	d		12 17										14 17											
Cramlington	d		12 28										14 28											
Morpeth	a	26	12a36										14a36											
Pegswood	d																							
Widdrington	d																							
Acklington	d																							
Alnmouth for Alnwick	a	26											13a58											15a58
Chathill	a																							

For connections to London Kings Cross please see Table 26

**Table 48**

**Carlisle, Hexham and Metrocentre - Newcastle  
- Morpeth and Chathill**

Network Diagram - see first Page of Table 44

	NT		NT	NT	NT	XC	GR	NT	NT	NT	NT		XC	NT	NT	NT	GR	NT	SR	XC	GR		NT	NT
						◇ ⌘	⌘ ⌘						◇ ⌘				⌘ ⌘			◇ ⌘	⌘ ⌘			
<b>Carlisle</b> 26	d				15 21												17 21			18 37				
Wetheral	d																17 29			18 45				
Brampton (Cumbria)	d																17 39			18 54				
Haltwhistle	d				15 50												17 54			19 09				
Bardon Mill	d																18 01			19 16				
Haydon Bridge	d																18 06			19 21				
<b>Hexham</b>	a				16 11												18 20			19 30				
	d				16 12												18 21			19 31				
Corbridge	d				15 43												17 43			18 43				
Riding Mill	d				15 47												17 47			18 47				
Stocksfield	d				15 52												17 52			18 52				
Prudhoe	d				15 56												17 56			18 56				
Wylam	d				16 00												18 00			19 00				
Blaydon	d				16 04												18 04			19 04				
<b>Metrocentre</b>	a				16 15												18 15			19 17				
	d				16 16												18 16			19 18				
Dunston	d				16 31												18 31			19 31				
<b>Newcastle</b> 26,44	a				16 38												18 38			19 38				
	d				16 01												18 06			19 06				
Sunderland	a				16 27												18 27			19 27				
<b>Carlisle</b> 26	d				16 39												18 39			19 39				
<b>Newcastle</b> 26	a				16 49												18 49			19 49				
	d				17 14												19 14			20 14				
<b>Newcastle</b> 26	d				16 34												17 35			18 35				
Manors	d				16 39												18 19			19 19				
Cramlington	d				17 00												18 21			19 21				
<b>Morpeth</b> 26	d				17 03												18 24			19 24				
Pegswood	d				17 14												18 32			19 32				
Widdrington	d				17 22												18 40			19 40				
Acklington	d				17 25															19 44				
Alnmouth for Alnwick	d				17 31															19 58				
<b>Chathill</b>	a				17 38															20 00				
	d				16a57												17a59			19a05				
	a				17a05															20a00				
	d				17 46																			
	a				17 59																			

	XC	NT	NT	GR	NT	XC	NT		NT															
	◇ ⌘			⌘ ⌘		◇ ⌘																		
<b>Carlisle</b> 26	d			19 34					21 23															
Wetheral	d								21 30															
Brampton (Cumbria)	d								21 40															
Haltwhistle	d			20 03					21 55															
Bardon Mill	d								22 02															
Haydon Bridge	d								22 07															
<b>Hexham</b>	a			20 25					22 19															
	d			20 26					22 20															
Corbridge	d			20 30					22 24															
Riding Mill	d			20 35					22 29															
Stocksfield	d			20 39					22 33															
Prudhoe	d			20 43					22 37															
Wylam	d			20 47					22 41															
Blaydon	d																							
<b>Metrocentre</b>	a			20 58					22 52															
	d			20 47					22 52															
Dunston	d			20 55					23 02															
<b>Newcastle</b> 26,44	a			21 11																				
	d			21 20																				
<b>Newcastle</b> 26	d			20 35					21 38															
Manors	d																							
Cramlington	d																							
<b>Morpeth</b> 26	d			20a47					21 09															
Pegswood	d																							
Widdrington	d																							
Acklington	d																							
Alnmouth for Alnwick	d																							
<b>Chathill</b>	a								21a24											22a01				

For connections to London Kings Cross please see Table 26





Table 48

**Sundays**

15 September to 20 October

**Carlisle, Hexham and Metrocentre - Newcastle  
- Morpeth and Chathill**

Network Diagram - see first Page of Table 44

	NT	XC	GR	NT	NT	NT	NT	XC	NT	NT	NT	NT	XC	GR	NT	NT	NT	NT	XC	NT	NT	NT	
	A	◇	■				B	A	◇			A	B	◇	■			B	A	◇			B
		⚡	⚡						⚡					⚡	⚡					⚡			
Carlisle	d 13:12						14:09	14:12					15:05	15:05				16:11	16:12				17:10
Wetheral	d												15:12	15:12									
Brampton (Cumbria)	d												15:22	15:22									
Haltwhistle	d 13:40						14:37	14:40					15:36	15:36				16:39	16:40				17:38
Bardon Mill	d												15:44	15:44									
Haydon Bridge	d												15:49	15:49									
Hexham	a 13:58						14:55	14:58					15:58	15:58				16:57	16:58				17:56
	d 13:59						14:56	14:59					15:59	15:59				16:58	16:59				17:57
Corbridge	d 14:03						15:00	15:03					16:03	16:03				17:02	17:03				18:01
Riding Mill	d 14:08						15:05	15:08					16:08	16:08				17:07	17:08				18:06
Stocksfield	d 14:12						15:09	15:12					16:12	16:12				17:11	17:12				18:10
Prudhoe	d 14:16						15:13	15:16					16:16	16:16				17:15	17:16				18:14
Wylam	d 14:20						15:17	15:20					16:20	16:20				17:19	17:20				18:18
Blaydon	d																						
Metrocentre	a 14:29			14 48	15 10		15:29	15:29					16:29	16:33				17:32	17:29				18:31
	d 14:30						15:30	15:30		15 48	16 10	16 30	16 33				16 48	17 10	17 33	17 30		17 48	18 10
Dunston	d																						
Newcastle	a 14:40			14 56	15 18		15:40	15:40		15 58	16 18	16 40	16 43				16 56	17 18	17 43	17 40		17 58	18 18
Sunderland	26,44 a			15 22						16 21							17 21					18 21	
Newcastle	26 d	14 31	14 39							15 28				16 28	16 37							17 28	
Manors	d																						
Cramlington	d																						
Morpeth	26 d	14a44	14 53																				
Pegswood	d																						
Widdrington	d																						
Acklington	d																						
Alnmouth for Alnwick	26 d		15a08							15a51				16a51	17a03						17a51		
Chathill	a																						

	NT	GR	NT	NT	NT	NT	XC	GR	NT	NT	XC	GR	XC	GR								
	A	■			B	A	◇	■		A	B	◇	■	◇	■							
		⚡					⚡	⚡				⚡	⚡	⚡								
Carlisle	d 17:12				18:01	18:05			20:15	20:15												
Wetheral	d				18:08	18:12																
Brampton (Cumbria)	d				18:18	18:22																
Haltwhistle	d 17:40				18:32	18:36			20:43	20:43												
Bardon Mill	d				18:40	18:44																
Haydon Bridge	d				18:45	18:49																
Hexham	a 17:58				18:54	18:58			21:01	21:01												
	d 17:59				18:55	18:59			21:01	21:01												
Corbridge	d 18:03				18:59	19:03			21:05	21:05												
Riding Mill	d 18:08				19:04	19:08			21:10	21:10												
Stocksfield	d 18:12				19:08	19:12			21:14	21:14												
Prudhoe	d 18:16				19:12	19:16			21:18	21:18												
Wylam	d 18:20				19:16	19:20			21:22	21:22												
Blaydon	d																					
Metrocentre	a 18:29				19:29	19:29			21:31	21:34												
	d 18:30			18 48	19 10	19:29	19:30		21:31	21:34												
Dunston	d																					
Newcastle	a 18:40			18 56	19 18	19:39	19:40		21:43	21:46												
Sunderland	26,44 a			19 22																		
Newcastle	26 d	18 44					19 28	19 42			20 34	20 40	21 34	21 51								
Manors	d																					
Cramlington	d																					
Morpeth	26 d						19a56				20a47	20 55		22 07								
Pegswood	d																					
Widdrington	d																					
Acklington	d																					
Alnmouth for Alnwick	26 d		19a10				19a51					21a10	21a59	22a22								
Chathill	a																					

A until 19 October, not 13 October

B 13 October, 20 October

For connections to London Kings Cross please see Table 26

Table 48

**Sundays**

27 October to 1 December

**Carlisle, Hexham and Metrocentre - Newcastle  
- Morpeth and Chathill**

Network Diagram - see first Page of Table 44

		XC	NT	NT	GR	NT	NT	NT	NT	NT	NT	GR	NT	NT	NT	XC	NT	NT	NT	GR	XC	GR	NT
		◇			■							■				◇				■	◇	■	
Carlisle	d		09 05										11 12										
Wetheral	d		09 12																				
Brampton (Cumbria)	d		09 22																				
Haltwhistle	d		09 36										11 40										
Bardon Mill	d		09 44																				
Haydon Bridge	d		09 49																				
Hexham	a		09 58										11 58										
	d		09 59										11 59										
Corbridge	d		10 03										12 03										
Riding Mill	d		10 08										12 08										
Stocksfield	d		10 12										12 12										
Prudhoe	d		10 16										12 16										
Wylam	d		10 20										12 20										
Blaydon	d																						
Metrocentre	a		10 33										12 29										
	d		10 10 10 33			10 48 11 10	11 33 11 48	12 10					12 30		12 48 13 15	13 33				13 48 14 10	14 30		14 48
Dunston	d																						
Newcastle	a		10 18 10 43			10 56 11 18	11 43 11 56	12 18					12 40		12 56 13 23	13 43				13 57 14 18	14 40		14 56
Sunderland	a	26,44				11 21		12 21							13 22					14 21			15 22
Newcastle	a	26	09 45			10 11							12 43							13 28			14 24 14 31 14 42
Manors	d																						
Cramlington	d																						
Morpeth	a	26	09 58			10 27																	14a38 14a44
Pegswood	d																						
Widdrington	d																						
Acklington	d																						
Alnmouth for Alnwick	a	26	10a11			10a42							13a09							13a51			15a08
Chathill	a																						

		NT	NT	XC	NT	NT		NT	XC	GR	NT	NT	NT	XC	NT	NT		NT	GR	NT	NT	NT	XC	GR	NT
				◇					◇	■				◇					■				◇	■	
Carlisle	d		14 09					15 05						16 11											20 15
Wetheral	d							15 12																	18 08
Brampton (Cumbria)	d							15 22																	18 18
Haltwhistle	d		14 37					15 36						16 39											18 32
Bardon Mill	d							15 44																	18 40
Haydon Bridge	d							15 49																	18 45
Hexham	a		14 55					15 58						16 57											18 54
	d		14 56					15 59						16 58											18 55
Corbridge	d		15 00					16 03						17 02											18 59
Riding Mill	d		15 05					16 08						17 07											19 04
Stocksfield	d		15 09					16 12						17 11											19 08
Prudhoe	d		15 13					16 16						17 15											19 12
Wylam	d		15 17					16 20						17 19											19 16
Blaydon	d																								
Metrocentre	a		15 29					16 33						17 32											18 31
	d		15 10 15 30			15 48 16 10		16 33					16 48 17 10	17 33						17 48 18 10	18 32			18 48 19 10	19 29
Dunston	d																								
Newcastle	a		15 18 15 40			15 58 16 18		16 43					16 56 17 18	17 43						17 58 18 18	18 42			18 56 19 18	19 39
Sunderland	a	26,44				16 21							17 21								18 21				19 22
Newcastle	a	26				15 28							16 28 16 37												18 40
Manors	d																								
Cramlington	d																								
Morpeth	a	26																							19a56
Pegswood	d																								
Widdrington	d																								
Acklington	d																								
Alnmouth for Alnwick	a	26				15a51							16a51 17a03												19a06
Chathill	a																								19a51

For connections to London Kings Cross please see Table 26



