

Table 78

Saturdays

25 May to 7 December

Manchester Airport and Manchester Romiley, Marple, Chinley and Sheffield

Network Diagram - see first Page of Table 78

Table with columns for station names and time slots (NT, TP, EM, NT, NT, NT, NT, TP, EM, NT, NT, NT, NT, TP, EM, NT, NT, NT, TP, EM, NT, NT). Rows include Manchester Airport, Manchester Piccadilly, Ardwick, Ashburys, Belle Vue, Ryder Brow, Reddish North, Brinnington, Bredbury, Gorton, Fairfield, Guide Bridge, Hyde North, Hyde Central, Woodley, Romiley, Rose Hill Marple, Marple, Strines, New Mills Central, Stockport, Hazel Grove, Chinley, Edale, Hope (Derbyshire), Bamford, Hathersage, Grindleford, Dore & Totley, and Sheffield.

Table with columns for station names and time slots (NT, NT, NT, TP, NT, EM, NT, NT, NT, NT, NT, TP, NT, EM, NT, NT, NT, NT, TP, NT). Rows include Manchester Airport, Manchester Piccadilly, Ardwick, Ashburys, Belle Vue, Ryder Brow, Reddish North, Brinnington, Bredbury, Gorton, Fairfield, Guide Bridge, Hyde North, Hyde Central, Woodley, Romiley, Rose Hill Marple, Marple, Strines, New Mills Central, Stockport, Hazel Grove, Chinley, Edale, Hope (Derbyshire), Bamford, Hathersage, Grindleford, Dore & Totley, and Sheffield.

A To Hadfield

B To Cleethorpes

C From Liverpool Lime Street to Norwich

Table 78

Saturdays

25 May to 7 December

Manchester Airport and Manchester Romiley, Marple, Chinley and Sheffield

Network Diagram - see first Page of Table 78

	EM ◇ A	NT	NT	NT	NT	NT	TP ◇ C	NT	EM ◇ A	NT	NT	NT	NT	NT	TP ◇ C	NT	EM ◇ A	NT	NT	NT	NT	
Manchester Airport 85 ⇄ d							14 55								15 55							
Manchester Piccadilly 110 ⇄ a	14 43	14 45	14 48	15 03	15 14	15 18	15 20	15 35	15 43	15 45	15 48	16 03	16 14	16 18	16 20	16 35	16 43	16 45	16 48	17 03	17 14	17 18
Ardwick																						
Ashburys			14 52		15 18	15 22				15 52		16 18	16 22						16 52		17 18	17 22
Belle Vue																						
Ryder Brow					15 21							16 22									17 21	
Reddish North		14 52			15 24				15 52			16 25					16 52				17 24	
Brinnington		14 56			15 27				15 56			16 28					16 56				17 27	
Bredbury		14 59			15 30				15 59			16 31					16 59				17 30	
Gorton			14 54	15 09		15 24				15 54	16 09		16 24						16 54	17 09		17 24
Fairfield								15 42							16 42							
Guide Bridge			14 58	15 13		15 28		15 45		15 58	16 13		16 28		16 45				16 58	17 13		17 28
Hyde North				15 17				15 49			16 17				16 49						17 17	
Hyde Central				15 20				15 51			16 20				16 51						17 20	
Woodley				15 23			15 54				16 23				16 54						17 23	
Romiley		15 02			15 33			15 58		16 02		16 26	16 34						17 02		17 26	17 33
Rose Hill Marple					15 39			16 04				16 40			17 04							17 39
Marple		15 06			15a31				16 06		16a31						17 06		17a31			
Strines								16 10														
New Mills Central		15 11						16 13									17 11					
Stockport 86 d	14 54						15 28		15 54					16 28		16 54						
Hazel Grove 86 d																						
Chinley		15 19							16 21								17 09		17 19			
Edale		15 28							16 30									17 28				
Hope (Derbyshire)		15 34							16 36									17 34				
Bamford		15 37							16 39									17 37				
Hathersage		15 40							16 42									17 40				
Grindleford		15 44							16 46									17 44				
Dore & Totley		15 57							16 57								17 31		17 52			
Sheffield 110 ⇄ a	15 36	16 04					16 08		16 35	17 04				17 08		17 37		18 01				

	TP ◇ C	NT	EM ◇ D	NT	NT	NT	NT	NT	TP ◇ C	NT	EM ◇ E	NT	NT	TP ◇ C	EM ◇ F	NT	NT	TP ◇ C	NT	EM ◇ D		
Manchester Airport 85 ⇄ d	16 55								17 55					18 55				19 55				
Manchester Piccadilly 110 ⇄ a	17 13	17 36	17 43		17 45	17 48	18 03	18 14	18 18	18 20	18 36	18 43	18 45	18 48	19 14	19 18	19 43	19 45	19 48	20 13	20 36	20 43
Ardwick																						
Ashburys						17 52		18 18	18 22					18 52	19 18			19 49	19 52			
Belle Vue								18 20										19 51				
Ryder Brow								18 22								19 21		19 53				
Reddish North					17 52			18 25				18 52		19 24			19 56					
Brinnington					17 56			18 28				18 56		19 27			19 59					
Bredbury					17 59			18 31				18 59		19 30			20 02					
Gorton					17 54	18 09		18 24						18 54			19 54					
Fairfield		17 43								18 43												
Guide Bridge		17 46			17 58	18 13		18 28		18 46				18 58			19 58					
Hyde North		17 46				18 13				18 46												
Hyde Central		17 50				18 17				18 50												
Woodley		17 52				18 20				18 52												
Romiley		17 59			18 02	18 26	18 34		18 59	19 02				19 33			20 05					20 59
Rose Hill Marple		18 05				18 40			19 05					19 39			21 05					
Marple					18 06	18a31				19 06						20 09						
Strines					18 10											20 13						
New Mills Central					18 13								19 11			20 18						
Stockport 86 d	17 28		17 54						18 28		18 54				19 26	19 54				20 28		20 54
Hazel Grove 86 d																						
Chinley			18 08		18 21								19 19									
Edale					18 30								19 28									
Hope (Derbyshire)					18 36								19 34									
Bamford					18 39								19 37									
Hathersage					18 42								19 40									
Grindleford					18 46								19 44									
Dore & Totley		18 03			18 54				19 03	19 57					20 01					21 03		
Sheffield 110 ⇄ a	18 10	18 35			19 03				19 10	19 35	20 04			20 08	20 35					21 14		21 34

A From Liverpool Lime Street to Norwich
 B To Hadfield
 C To Cleethorpes
 D From Liverpool Lime Street to East Midlands Parkway
 E From Liverpool Lime Street to Peterborough
 F From Liverpool Lime Street to Derby

Table 78

Sundays

19 May to 1 December

Manchester Airport and Manchester Romiley, Marple, Chinley and Sheffield

Network Diagram - see first Page of Table 78

Table with columns for station names and time slots (NT, TP, EM, etc.) and rows for stations including Manchester Airport, Manchester Piccadilly, Ardwick, Ashburys, Belle Vue, Ryder Brow, Reddish North, Brinnington, Bredbury, Gorton, Fairfield, Guide Bridge, Hyde North, Hyde Central, Woodley, Romiley, Rose Hill Marple, Marple, Strines, New Mills Central, Stockport, Hazel Grove, Chinley, Edale, Hope (Derbyshire), Bamford, Hathersage, Grindleford, Dore & Totley, and Sheffield.

Table with columns for station names and time slots (NT, TP, EM, etc.) and rows for stations including Manchester Airport, Manchester Piccadilly, Ardwick, Ashburys, Belle Vue, Ryder Brow, Reddish North, Brinnington, Bredbury, Gorton, Fairfield, Guide Bridge, Hyde North, Hyde Central, Woodley, Romiley, Rose Hill Marple, Marple, Strines, New Mills Central, Stockport, Hazel Grove, Chinley, Edale, Hope (Derbyshire), Bamford, Hathersage, Grindleford, Dore & Totley, and Sheffield.

A To Hadfield
B To Cleethorpes
C until 16 June. From Liverpool Lime Street to Norwich
D from 23 June. From Liverpool Lime Street to Norwich
E until 8 September
F From Liverpool Lime Street to Norwich
G From Liverpool Lime Street to East Midlands Parkway
H until 14 July, from 1 September. From Liverpool Lime Street to Nottingham

Table 78

Mondays to Fridays

20 May to 6 December

Sheffield, Chinley, Marple and Romiley
Manchester and Manchester Airport

Network Diagram - see first Page of Table 78

Network diagram table with columns NT, EM, TP, NT, EM, NT, TP, NT, EM, NT, TP, NT, EM, NT, TP, NT, EM, NT. Rows include Sheffield, Dore & Totley, Grindleford, Hathersage, Bamford, Hope (Derbyshire), Edale, Chinley, Hazel Grove, Stockport, New Mills Central, Strines, Marple, Rose Hill Marple, Romiley, Woodley, Hyde Central, Hyde North, Guide Bridge, Fairfield, Gorton, Bredbury, Brinnington, Reddish North, Ryder Brow, Belle Vue, Ashburys, Ardwick, Manchester Piccadilly, and Manchester Airport.

Second network diagram table with columns NT, TP, NT, NT, NT, TP, NT, NT, NT. Rows include Sheffield, Dore & Totley, Grindleford, Hathersage, Bamford, Hope (Derbyshire), Edale, Chinley, Hazel Grove, Stockport, New Mills Central, Strines, Marple, Rose Hill Marple, Romiley, Woodley, Hyde Central, Hyde North, Guide Bridge, Fairfield, Gorton, Bredbury, Brinnington, Reddish North, Ryder Brow, Belle Vue, Ashburys, Ardwick, Manchester Piccadilly, and Manchester Airport.

- A from 7 October. From Manchester Piccadilly
- B until 4 October. From Manchester Piccadilly
- C From Norwich to Liverpool Lime Street
- D From Hadfield
- E From Cleethorpes
- F From Norwich




Table 78

Sundays

19 May to 1 December

**Sheffield, Chinley, Marple and Romiley
Manchester and Manchester Airport**

Network Diagram - see first Page of Table 78

	NT	NT	NT	EM	NT	TP	NT	NT	EM	NT	TP	NT	EM	TP	NT	NT	NT											
	A	B	C	◇ D	◇ A	◇ E	A		◇ F	A	◇ E	A	◇ G	◇ E	A													
Sheffield 	d	18 15	18 15	18 37		19 11		19 14	19 35				20 11		20 35	21 11												
Dore & Totley	d	18 22	18 22					19 21																				
Grindleford	d	18 30	18 32					19 29																				
Hathersage	d	18 33	18 35					19 32																				
Bamford	d	18 37	18 39					19 36																				
Hope (Derbyshire)	d	18 40	18 42					19 39																				
Edale	d	18 48	18 50					19 47																				
Chinley	d	18 56	18 58					19 55																				
Hazel Grove	86 a																											
Stockport	86 a			19 25		19 53			20 25				20 53		21 24	21 53												
New Mills Central	d		19 02	19 04					20 01																			23 01
Strines	d		19 05	19 07					20 04																			23 04
Marple	d		19 08	19 10					20 07																			23 07
Rose Hill Marple	d																											
Romiley	d		19 12	19 14					20 11																			23 11
Woodley	d																											
Hyde Central	d																											
Hyde North	d																											
Guide Bridge	d	18 58				19 28		19 58				20 28			20 58							21 58						
Fairfield	d																											
Gorton	d	19 01				19 31		20 01				20 31			21 01							22 01						
Bredbury	d		19 15	19 17					20 14																			23 14
Brinnington	d		19 17	19 19					20 16																			23 16
Reddish North	d		19 20	19 22					20 19																			23 19
Ryder Brow	d																											
Belle Vue	d																											
Ashburys	d	19 04				19 34		20 04				20 34			21 04							22 04						
Ardwick	d																											
Manchester Piccadilly 	a	19 12	19 36	19 36	19 37	19 42	20 09	20 12	20 32	20 38	20 42		21 06	21 12	21 36	22 06	22 12	23 29	23 31									
Manchester Airport 	85 a							20 30					21 28			22 28												

- A** From Hadfield
- B** from 23 June until 8 September
- C** until 16 June
- D** From Norwich to Liverpool Lime Street
- E** From Cleethorpes
- F** until 14 July, from 1 September. From Norwich
- G** From Norwich