

Table 189

Mondays to Fridays

20 May to 6 December

London, Haywards Heath and Brighton - Lewes, Seaford, Eastbourne, Hastings and Ashford

Network Diagram - see first Page of Table 189

Miles	Miles		SN	SN	SN	SN	SN	SN	SN	SN	SN	SN	SN	SN	SN	SN	SN	SN	SN	SN	SN	SN	SN	SN	SN	SN	SN	SN	SN	SN	SN	SN	SN				
—	—	London Victoria 1 5	d	00 05																																	
—	—	Clapham Junction 1 0	d	00 12																																	
—	—	London Bridge 1	d	00 26																																	
—	—	East Croydon	d	00 44																																	
—	—	Gatwick Airport 1 0	d																																		
—	0	Haywards Heath 1	d	01 05																																	
—	3	Wivelsfield 1	d																																		
—	6%	Plumpton	d																																		
—	9%	Cooksbridge	d																																		
0	—	Brighton 1 0	d									05 12																									
0%	—	London Road (Brighton)	d									05 45																									
1%	—	Moulsecomb	d									05 50																									
3%	—	Falmer	d									05 54																									
8	12%	Lewes 1	a	01 19								05 23																									
—	—		d	01 20								05 23																									
—	15%	Southeast	d									06 00																									
—	18%	Newhaven Town	d									06 03																									
—	18%	Newhaven Harbour	d									06 05																									
—	20%	Bishopstone	d									06 09																									
—	21%	Seaford	a									06 15																									
—	—		d									06 26																									
—	—		d									06 27																									
—	15%	Southeast	d									06 11																									
—	18%	Newhaven Town	d									06 13																									
—	18%	Newhaven Harbour	d									06 16																									
—	20%	Bishopstone	d									06 19																									
—	21%	Seaford	a									06 19																									
—	—		d									06 43																									
11	—	Glynde	d																																		
15%	—	Berwick	d	01s32																																	
19%	—	Polegate	d	01s36																																	
21%	—	Hampden Park 1	d	01s32								05 35																									
23%	—	Eastbourne 1	a	01 41								05 33																									
—	—		d									05 38																									
25%	—	Hampden Park 1	d	04 50	05 08	05 15	05 32	05 42	05 33	05 38	05 47																										
28%	—	Pevensy & Westham	d		05a12	05 22	05a36	05a47				05 54																									
29%	—	Pevensy Bay	d									06 08																									
31%	—	Normans Bay	d									06 13																									
33%	—	Cooden Beach	d									06 14	06 24																								
34%	—	Collington	d									06 18	06a28	06 29	06 33	06 47	06 57	07a01																			
35%	—	Bexhill 1	d									06 23																									
39%	—	St Leonards Warrior Sq 1	d									06 29	06 34	06 45																							
40	0	Hastings 1	a									06 34	06 41	06 44	06 51	06 57	07 00																				
—	—		d									06 47	06 19	06 44	07 00																						
—	—		d									06 19	06 44	07 00																							
—	1	Ore	d	05 23								05 49	06 19	06 44	07 00																						
—	3%	Three Oaks	d									05 55	06 19	06 44	07 00																						
—	5	Doleham	d									05 58	06 19	06 44	07 00																						
—	9%	Winchelsea	d									06 04	06 19	06 44	07 00																						
—	11%	Rye	a	05 44								06 08	06 36	06 44	07 00																						
—	—		d	05 44								06 08	06 36	06 44	07 00																						
—	18	Appledore (Kent)	d	05 53								06 17	06 46	06 51	07 00																						
—	21	Ham Street	d	05 58								06 22	06 51	07 00	07 20	07 55																					
—	26%	Ashford International	a	06 06								06 30	06 59	07 28	08 03																						

Table 189

Mondays to Fridays

20 May to 6 December

London, Haywards Heath and Brighton - Lewes, Seaford, Eastbourne, Hastings and Ashford

Network Diagram - see first Page of Table 189

Table with columns for SN and rows for stations: London Victoria, Clapham Junction, London Bridge, East Croydon, Gatwick Airport, Haywards Heath, Wivelsfield, Plumpton, Cocksbridge, Brighton, London Road (Brighton), Moulsecoomb, Falmer, Lewes, Southeast, Newhaven Town, Newhaven Harbour, Bishopstone, Seaford, Glynde, Berwick, Polegate, Hampden Park, Eastbourne, Hampden Park, Pevensey & Westham, Pevensey Bay, Normans Bay, Cooden Beach, Collington, Bexhill, St Leonards Warrior Sq, Hastings, Ore, Three Oaks, Doleham, Winchelsea, Rye, Appledore (Kent), Ham Street, Ashford International.

A to Lewes

Table 189

Mondays to Fridays

20 May to 6 December

London, Haywards Heath and Brighton - Lewes, Seaford, Eastbourne, Hastings and Ashford

Network Diagram - see first Page of Table 189

	SN	SN	SN	SN	SN	SN	SN	SN	SN	SN	SN	SN	SN	SN	SN	SN	SN	SN	SN	SN	SN	SN	SN	SN	SN	SN	SN	SN	SN	SN	SN	SN	SN	SN	SN	SN	SN		
London Victoria 1.5	d				13 47				14 17						14 47																								
Clapham Junction 1.0	d				13 53				14 23						14 53																								
London Bridge 2	d																																						
East Croydon	d				14 03				14 33						15 03																								
Gatwick Airport 1.0	d				14 20				14 50						15 20																								
Haywards Heath 3	d				14 35				15 07						15 35																								
Wivelsfield 2	d								15 11						15 39																								
Plumpton	d				14 44										15 45																								
Cooksbridge	d																																						
Brighton 1.0	d			14 32	14 40	14 52	15 10	15 22						15 32	15 40	15 52	16 10	16 22						16 32	16 40	16 52	17 02	17 10	17 20										
London Road (Brighton)	d				14 43	14 55	15 13	15 25							15 43	15 55	16 13	16 25						16 43	16 55	17 05	17 13	17 23											
Moulsecomb	d				14 45	14 57	15 15	15 27							15 45	15 57	16 15	16 27						16 45	16 57	17 07	17 15	17 25											
Falmer	d				14 49	15 01	15 19	15 31							15 49	16 01	16 19	16 31						16 49	17 01	17 11	17 19	17 29											
Lewes 2	a			14 43	14 52	14 55	15 07	15 22	15 25	15 37					15 43	15 55	16 07	16 22	16 25	16 37				16 43	16 54	16 55	17 07	17 17	17 21	17 25	17 35								
Southeast	d			14 44	14 53	14 58	15 09	15 23	15 28	15 37					15 44	15 53	16 09	16 23	16 28					16 44	16 54	16 58	17 09	17 22	17 28	17 36									
Newhaven Town	d				15 06				15 34						16 04																								
Newhaven Harbour	d				15 08				15 38						16 08																								
Bishopstone	d				15 11				15 40						16 10																								
Seaford	a				15 14				15 46						16 16																								
Glynde	d							15 14																															
Berwick	d							15 20																															
Polegate	d							15 25	15 35																														
Hampden Park 2	d			14 52			15 20	15 29	15 39						15 52	16 04	16 13	16 20	16 29	16 39																			
Eastbourne 2	a			14 57	15 04	15 13	15 25	15 34	15 44						15 57	16 09	16 19	16 25	16 34	16 44																			
Hampden Park 2	d	14 58	15 04	15 09	15 19										15 58	16 04	16 09	16 19	16 25	16 34	16 44			16 45	16 58	17 04	17 09	17 16	17 21	17 25	17 34	17 48							
Pevensley & Westham	d	15a02	15a08	15 23				15 44							16a02	16a08	16 23							16a49	17a02	17a08	17 25	17 30	17 44										
Pevensley Bay	d			15 28				15 49																															
Normans Bay	d			15 30																																			
Normans Bay	d			15 34				15 53																															
Cooden Beach	d			15 37				15 57							16 34																								
Collington	d			15 40				16 00							16 37																								
Bexhill 2	d			15 24	15 43			16 02							16 24	16 39																							
St Leonards Warrior Sq 2	d			15 31	15 49			16 09							16 31	16 46																							
Hastings 2	a			15 35	15 52			16 12							16 35	16 49																							
Hastings 2	d			15 36	15 54			16 13							16 36	16 50																							
Ore	d			15a39				16a18							16a35																								
Three Oaks	d														16 44																								
Doleham	d																																						
Winchelsea	d			15 50																																			
Rye	a			15 54											16 54																								
Rye	d			15 56											16 56																								
Appledore (Kent)	d			16 05											17 05																								
Ham Street	d			16 10											17 10																								
Ashford International	a			16 18											17 18																								
A to Lewes	a																																						

Table 189

Mondays to Fridays

20 May to 6 December

London, Haywards Heath and Brighton - Lewes, Seaford, Eastbourne, Hastings and Ashford

Network Diagram - see first Page of Table 189

	SN		SN 1	SN	SN	SN 1	SN 1	SN 1	SN	SN	SN 1		SN	SN	SN 1	SN	SN 1	SN 1	SN		SN	SN 1	SN														
London Victoria 15	d		20 17					20 47			21 17													21 47												22 47	
Clapham Junction 10	d		20 23					20 53			21 23													21 53												22 53	
London Bridge 4	d		20 33					21 04			21 33													22 03												23 03	
East Croydon	d		20 49					21 19			21 49													22 19												23 19	
Gatwick Airport 10	d		21 07					21 37			22 08													22 34												23 34	
Haywards Heath 8	d		21 11					21 41			22 12													22 38												23 38	
Wivelsfield 4	d							21 47																22 44												23 44	
Plumpton	d																							22 48													
Cooksbridge	d																																				
Brighton 10	d	21 04			21 30			21 40	22 04					22 28		22 34			23 06		23 28				23 34												
London Road (Brighton)	d	21 07						21 43	22 07							22 37			23 09						23 37												
Moulsecomb	d	21 09						21 45	22 09							22 39			23 11						23 39												
Falmer	d	21 13						21 49	22 13							22 43			23 15						23 43												
Lewes 4	a	21 19	21 22	21 19	21 43		21 54	21 55	22 19	22 23		22 19	22 39		22 49	22 53	22 49	23 21		23 39			23 49	23 51	23 49												
Seaford	d	21 28	21 23	21 28	21 44		21 55	21 58	22 28	22 23		22 28	22 39		22 57	22 53	22 57	23 22		23 39			23 56	23 53	23 56												
Southeast	d	→						22 04	→							23 03																					
Newhaven Town	d			21 36				22 08				22 36				23 07																				00 04	
Newhaven Harbour	d			21 38				22 10				22 38				23 09																				00 06	
Bishopstone	d			21 41				22 13				22 41				23 12																				00 09	
Seaford	a			21 44				22 16				22 44				23 15																				00 12	
Glynde	d		21 28								22 29									23 27																	
Berwick	d		21 34								22 34									23 33																00 02	
Polegate	d		21 39		21 57			22 07				22 39		22 52			23 06		23 38																	00 07	
Hampden Park 4	d		21 43				21 55				22 43			22 55		23 10		23 42	23 47																	00 11	
Eastbourne 4	a		21 48				22 04	22 00	22 15				23 03	23 00	23 15		23 47	23 52	23 59																	00 16	
Hampden Park 4	d				22 09	22 04	22 15	22 21					23 05	23 20		23 24		23 56																		00 22	
Pevensey & Westham	d				22 09	22a08	22a19	22 25					23a09	23 24		23 29		00a01																		00 29	
Pevensey Bay	d							22 30																													
Normans Bay	d																																				
Cooden Beach	d							22 36								23 35																				00 35	
Collington	d							22 39								23 38																				00 38	
Bexhill 4	d			22 23				22 41								23 40																				00 41	
St Leonards Warrior Sq 4	d			22 31				22 48								23 47																				00 47	
Hastings 4	a			22 34				22 52								23 52																				00 52	
Ore	d																																				
Three Oaks	d																																				
Doleham	d																																				
Winchelsea	d																																				
Rye	a																																				
Appledore (Kent)	d																																				
Ham Street	d																																				
Ashford International	a																																				

Table 189

London, Haywards Heath and Brighton - Lewes, Seaford, Eastbourne, Hastings and Ashford

Network Diagram - see first Page of Table 189

	SN 1	SN 1	SN	SN 1	SN 1	SN	SN	SN	SN 1		SN	SN 1	SN 1	SN 1	SN 1	SN 1	SN 1	SN 1		SN 1	SN 1	SN	SN	SN 1	SN 1	SN	SN	SN 1	SN 1	SN	SN 1
London Victoria 15	d	00 05																													07 47
Clapham Junction 10	d	00 12																													07 53
London Bridge 4	d																														
East Croydon	d	00 27																													08 03
Gatwick Airport 10	d	00 45																													08 20
Haywards Heath 8	d	01 05																													08 35
Wivelsfield 4	d																														
Plumpton	d																														
Cooksbridge	d																														
Brighton 10	d			05 10	05 52				06 10						06 32			06 40	06 52	07 10	07 22			07 32			07 40	07 52	08 10	08 22	08 32
London Road (Brighton)	d				05 55				06 13								06 43	06 55	07 13	07 25						07 43	07 55	08 13	08 25		
Moulsecoomb	d				05 57				06 15								06 45	06 57	07 15	07 27						07 45	07 57	08 15	08 27		
Falmer	d				06 01				06 19								06 49	07 01	07 19	07 31						07 49	08 01	08 19	08 31		
Lewes 4	a	01 19		05 21	06 07				06 25					06 41	06 43	06 41	06 55	07 07	07 25	07 37			07 43	07 48	07 55	08 07	08 25	08 37		08 43	08 49
Seathouse	d	01 20		05 21	06 08				06 28					06 53	06 45	06 53	06 58	07 09	07 28			07 44	07 53	07 58	08 09	08 28			08 44	08 53	
Newhaven Town	d				06 16				06 36								07 06		07 36					08 06		08 36					
Newhaven Harbour	d				06 18				06 38								07 08		07 38					08 08		08 38					
Bishopstone	d								06 41								07 11		07 41					08 11		08 41					
Seaford	a				06 23				06 44								07 14		07 44					08 14		08 44					
Glynde	d																		07 14							08 14					
Berwick	d																		07 20						08 20						
Polegate	d	01s32		05 33										06 58	07 07				07 25				07 57	08 05		08 25			08 57	09 05	
Hampden Park 4	d	01s36												06 52	07 11			07 20	07 29			07 52		08 20	08 29			08 52			
Eastbourne 4	a	01 41		05 41					06 57					07 05	07 17			07 25	07 34			07 57	08 05	08 13	08 25	08 34		08 57	09 04	09 13	
Hampden Park 4	d		05 03	05 38	05 48	05 53	06 04		06 18	06 24	06 45	06 58	07 04	07 09	07 21			07 40			07 58	08 04	08 09	08 18	08 40		08 58	09 04	09 09	09 19	
Pevensay & Westham	d		05a07		05a52				06 22	06a28		07a02	07a08		07 25			07 44			08a02	08a08		08 22	08 44		09a02	09a08		09 23	
Pevensay Bay	d														07 30			07 49						08 28	08 49						09 28
Normans Bay	d								06 31									07 53							08 53						
Cooden Beach	d								06 35						07 36			07 57						08 34	08 57					09 34	
Collington	d								06 38						07 39			08 00						08 37	09 00					09 37	
Bexhill 4	d			05 52	06 07	06 18			06 40		07 00			07 24	07 42			08 02					08 24	08 39	09 02			09 24	09 39		
St Leonards Warrior Sq 4	d			06 00	06 14	06 24			06 49		07 06			07 31	07 48			08 09					08 31	08 46	09 09			09 31	09 46		
Hastings 4	a			06 04	06 17	06 28			06 53		07 10			07 35	07 51			08 12					08 35	08 50	09 12			09 35	09 49		
Ore	d		05 20	06 05	06 18	06 28			06 54		07 11			07 36	07 52			08 13					08 36	08 51	09 13			09 36	09 50		
Three Oaks	d		05 23	06a08					06a32		06a57		07a14		07a55			08a16						08a54			09a16				09a53
Doleham	d		05 29						06 26														08 44								
Winchelsea	d		05 32												07 50																09 50
Rye	a		05 41						06 36						07 54								08 54							09 54	
Appledore (Kent)	d		05 42						06 38						07 56								08 56							09 56	
Ham Street	d		05 51						06 47						08 05								09 05							10 05	
Ashford International	a		05 56						06 52						08 10								09 10							10 10	
	a		06 04						07 00						08 18								09 18							10 18	

Table 189

London, Haywards Heath and Brighton - Lewes, Seaford, Eastbourne, Hastings and Ashford

Network Diagram - see first Page of Table 189

	SN 1	SN 1	SN	SN 1	SN	SN 1	SN 1	SN 1	SN		SN	SN 1	SN 1	SN	SN 1	SN	SN 1	SN 1	SN 1		SN	SN	SN 1	SN 1	SN	SN 1	SN 1	SN	SN 1	SN 1	SN	SN 1	SN 1								
London Victoria 15	⊕	d			11 47																																				
Clapham Junction 10		d			11 53																																				
London Bridge 2	⊕	d																																							
East Croydon	⊕	d			12 03																																				
Gatwick Airport 10	⊕	d			12 20																																				
Haywards Heath 3		d			12 35																																				
Wivelsfield 2		d																																							
Plumpton		d			12 44																																				
Cooksbridge		d																																							
Brighton 10		d			12 32			12 40		12 52		13 10		13 22			13 32			13 40		13 52			14 10	14 22			14 32		14 40		14 52			15 10	15 22		15 32		15 40
London Road (Brighton)		d			12 43			12 55		13 13		13 25							13 43		13 55			14 13	14 25			14 43		14 55			15 13	15 25			15 43		15 55		
Moulsecomb		d			12 45			12 57		13 15		13 27							13 45		13 57			14 15	14 27			14 45		14 57			15 15	15 27			15 45		15 57		
Falmer		d			12 49			13 01		13 19		13 31							13 49		14 01			14 19	14 31			14 49		15 01			15 19	15 31			15 49		16 01		
Lewes 2		a			12 43	12 52	12 55	13 07	13 22	13 25	13 37					13 43	13 52	13 55	14 07	14 22			14 25	14 37			14 43	14 52	14 55	15 07		15 22	15 25	15 37		15 43	15 52	15 55			
Southeast		d			12 44	12 53	12 58	13 09	13 23	13 28	13 34					13 44	13 53	13 58	14 09	14 23			14 28	14 34			14 44	14 53	14 58	15 09		15 23	15 28	15 34		15 44	15 53	15 58			
Newhaven Town		d					13 06			13 38									14 06		14 38							15 06		15 38			15 40			16 06		16 08			
Newhaven Harbour		d					13 08			13 40									14 08		14 40							15 08		15 40			16 08			16 11		16 11			
Bishopstone		d					13 11			13 43									14 11		14 43							15 11		15 43			16 11			16 14		16 14			
Seaford		a					13 14			13 46									14 14		14 46							15 14		15 46			16 14			16 14		16 14			
Glynde		d					13 14			13 20									14 14		14 20							15 14		15 20			16 14			16 14		16 14			
Berwick		d					13 20			13 25									14 20		14 25							15 20		15 25			16 20			16 20		16 20			
Polegate		d			12 57	13 05				13 25	13 35								14 25		14 35							15 25		15 35			16 25			16 25		16 25			
Hampden Park 2		d			12 52	13 04	13 13			13 20	13 29	13 39							14 20		14 29	14 39						15 20	15 29	15 39			16 20			16 20		16 20			
Eastbourne 2		a			12 57	13 04	13 13			13 25	13 34	13 44							14 25		14 34	14 44						15 25	15 34	15 44			16 25			16 25		16 25			
Hampden Park 2		d			12 58	13 04	13 09	13 19		13 40									14 25		14 34	14 44						15 25	15 34	15 44			16 25			16 25		16 25			
Pevensey & Westham		d			13a02	13a08				13 23	13 44								14a02	14a08	14 23	14 44						15a02	15a08			16a02	16a08			16a02	16a08				
Pevensey Bay		d					13 28			13 49									14 28		14 49							15 28		15 49			16 28			16 28		16 28			
Normans Bay		d								13 53									14 53		15 09							15 53		16 09			16 53			16 53		16 53			
Cooden Beach		d					13 34			13 57									14 34		14 57							15 34		15 57			16 34			16 34		16 34			
Collington		d					13 37			14 00									14 37		15 00							15 37		16 00			16 37			16 37		16 37			
Bexhill 2		d					13 24	13 39		14 02									14 24	14 39	15 02							15 24	15 39	16 02			16 24	16 39		16 39		16 39			
St Leonards Warrior Sq 2		d					13 31	13 46		14 09									14 31	14 46	15 09							15 31	15 46	16 09			16 31	16 46		16 46		16 46			
Hastings 2		a					13 35	13 49		14 12									14 35	14 49	15 12							15 35	15 49	16 12			16 35	16 49		16 49		16 49			
Ore		d					13 36	13 50		14 13									14 36	14 50	15 13							15 36	15 50	16 13			16 36	16 50		16 50		16 50			
Three Oaks		d					13a53			14a16									14a53		15a16							15a53		16a16			16a53			16a53		16a53			
Doleham		d																	14 44		15 00							15 00		16 00			16 44			16 44		16 44			
Winchelsea		d					13 50														15 00							15 37		16 00			16 44			16 44		16 44			
Rye		a					13 54														15 54							15 54		16 54			16 54			16 54		16 54			
Appledore (Kent)		d					13 56														15 56							15 56		16 56			16 56			16 56		16 56			
Ham Street		d					14 05														15 05							16 05		17 05			17 05			17 05		17 05			
Ashford International		a					14 10														15 10							16 10		17 10			17 10			17 10		17 10			
Ashford International		a					14 18														15 18							16 18		17 18			17 18			17 18		17 18			

Table 189

Saturdays

25 May to 7 December

London, Haywards Heath and Brighton - Lewes, Seaford, Eastbourne, Hastings and Ashford

Network Diagram - see first Page of Table 189

	SN 1	SN	SN 1	SN	SN 1	SN 1	SN	SN 1		SN	SN 1	SN	SN 1	SN	SN 1	SN	SN 1	SN	SN 1	SN	SN 1	SN	SN 1	SN	SN 1	SN	SN 1	SN	SN 1	SN	SN 1	SN	SN 1
London Victoria 15	φ	d	18 47				19 17					19 47			20 17				20 47			21 17				21 47				22 47			
Clapham Junction 10	φ	d	18 53				19 23					19 53			20 23				20 53			21 23				21 53				22 53			
London Bridge 4	φ	d																															
East Croydon	φ	d	19 03				19 33					20 03			20 33				21 03			21 33				22 03				23 03			
Gatwick Airport 10	φ	d	19 20				19 50					20 20			20 50				21 20			21 49				22 20				23 20			
Haywards Heath 8		d	19 35				20 07					20 35			21 07				21 34			22 08				22 34				23 34			
Wivelsfield 4		d					20 11					20 39			21 11				21 38			22 12				22 38				23 38			
Plumpton		d	19 44									20 45							21 44						22 44				23 44				
Cooksbridge		d																															
Brighton 10		d	19 32	19 40	19 52	20 10			20 32			20 40	21 04				21 32			21 40	22 04			22 28	22 34			23 06	23 28	23 34			
London Road (Brighton)		d		19 43	19 55	20 13					20 43	21 07							21 43	22 07				22 37			23 09	23 27	23 37				
Moulsecomb		d		19 45	19 57	20 15					20 45	21 09							21 45	22 09				22 39			23 11	23 29	23 39				
Falmer		d		19 49	20 01	20 19					20 49	21 13	←						21 49	22 13	←			22 43			23 15	23 33	23 43			←	
Lewes 4		a	19 43	19 52	19 55	20 08	20 22	20 25			20 43	20 52	20 55	21 19	21 22	21 19	21 43		21 51	21 55	22 19	22 23	22 19	22 39	22 49	22 51	22 49	23 21	23 39	23 49	23 51	23 49	
Southease		d	19 44	19 53	19 58	20 09	20 23	20 28			20 44	20 53	20 58	21 28	21 23	21 28	21 44		21 53	21 58	22 28	22 23	22 28	22 39	22 56	22 53	22 56	23 22	23 39	23 56	23 53	23 56	
Newhaven Town	φ	d		20 06			20 36					21 06	→		21 36				22 06			22 36			23 04			→	00 04				
Newhaven Harbour		d		20 08			20 38					21 08			21 38				22 08			22 38			23 06				00 06				
Bishopstone		d		20 11			20 41					21 11			21 41				22 11			22 41			23 09				00 09				
Seaford		a		20 14			20 44					21 14			21 44				22 14			22 44			23 12				00 12				
Glynde		d			20 14	20 28							21 28							22 29							23 27						
Berwick		d			20 20	20 34							21 34							22 34							23 33						
Polegate		d	19 57	20 05			20 25	20 39			20 57	21 05					21 57			22 05				22 52			23 05						
Hampden Park 4		d	19 52		20 20	20 29	20 43	20 52			21 20		21 43	21 51				22 07			22 43			22 55			23 09						
Eastbourne 4		a	19 57	20 04	20 13	20 25	20 34	20 48	20 57	21 04	21 13	21 25	21 48	21 56	22 04	22 12	22 15	22 25	22 30	22 39	22 48	22 52	23 03	23 14	23 20	23 24	23 47	23 52	23 59				
Hampden Park 4		d	20 04	20 09	20 19	20 25	20 34	20 48	20 57	21 04	21 13	21 25	21 48	21 56	22 04	22 12	22 15	22 25	22 30	22 39	22 48	22 52	23 03	23 14	23 20	23 24	23 47	23 52	23 59				
Pevensy & Westham		d	20a08		20 23	21a08							21 23						22 25			23a09			23 24			00a01					
Pevensy Bay		d		20 28			21 01						21 28						22 30						23 29								
Normans Bay		d																															
Cooden Beach		d		20 34			21 07						21 34						22 36						23 35								
Collington		d		20 37									21 37						22 39						23 38								
Bexhill 4		d	20 24	20 39			21 12						21 23	21 39					22 23					23 24			23 40						
St Leonards Warrior Sq 4		d	20 31	20 46			21 18						21 30	21 46					22 30					23 31			23 47						
Hastings 4		a	20 35	20 49			21 21						21 33	21 49					22 33					23 34			23 50						
Ore		d	20a53										21 35	21 50					22 51														
Three Oaks		d	20 44										21 37	21a53																			
Doleham		d											21 43																				
Winchelsea		d											21 46																				
Rye		a	20 54										21 52																				
Appledore (Kent)		d	20 56										21 56																				
Ham Street		d	21 05										22 05																				
Ashford International	≡	a	21 10										22 10																				
Ashford International	≡	a	21 18										22 18																				

Table 189

Sundays

19 May to 1 December

London, Haywards Heath and Brighton - Lewes, Seaford, Eastbourne, Hastings and Ashford

Network Diagram - see first Page of Table 189

	SN 1	SN 1	SN	SN 1	SN	SN 1	SN	SN 1	SN	SN	SN	SN 1	SN	SN 1	SN	SN	SN	SN	SN 1	SN	SN A	SN B	SN	SN	SN	SN 1	SN	SN C	SN C	SN	SN	SN	SN	SN 1	SN			
London Victoria 15	00 05																				08 47	08 47					09 47	19 47										
Clapham Junction 10	00 12																				08 54	08 53					09 53	19 53										
London Bridge 2																																						
East Croydon	00 26																				09 05	09 05				10 02	20 02											
Gatwick Airport 10	00 44																				09 20	09 20				10 19	20 19											
Haywards Heath 3	01 05																				09 33	09 33				10 30	20 30											
Wivelsfield 2																					09 37	09 37				10 34	20 34											
Plumpton																					09 43	09 43				10 40	20 40											
Cooksbridge																																						
Brighton 10					07 09	07 15		07 43		07 49	08 09		08 20	08 43	08 49	09 09					09 20					09 47	10 09						10 20		20 47	21 09		21 20
London Road (Brighton)					07 12	07 18		07 46		07 52	08 12			08 46	08 52	09 12										09 50	10 12							20 50	21 12			
Moulsecomb					07 14	07 20		07 48		07 54	08 14			08 48	08 54	09 14											09 52	10 14					20 52	21 14				
Falmer					07 18	07 24		07 52		07 58	08 18			08 52	08 58	09 18											09 56	10 18					20 56	21 18				
Lewes 2	a 01 19				07 24	07 31		07 58		08 04	08 24		08 31	08 58	09 04	09 24					09 31	09 51	09 51			10 02	10 24			10 31	10 48		20 48	21 02	21 24		21 31	
	d 01 20				07 25	07 32		07 59		08 05	08 25		08 32	08 59	09 05	09 25					09 32	09 51	09 51			10 03	10 25			10 32	10 48		20 48	21 03	21 25		21 32	
Southeast										08 11					09 11											10 09												
Newhaven Town						07 40				08 15	08 33				09 15	09 33										10 13	10 33					21 11	21 33					
Newhaven Harbour						07 42				08 17	08 35				09 17	09 35										10 15	10 35					21 15	21 35					
Bishopstone						07 45				08 20	08 38				09 20	09 38										10 18	10 38					21 18	21 38					
Seaford	a					07 49				08 23	08 42				09 23	09 42										10 22	10 42					21 22	21 42					
Glynde	d					07 30							08 37								09 37					10 37										21 37		
Berwick	d					07 36							08 43								09 43					10 43										21 43		
Polegate	d 01s32					07 41		08 11					08 49	09 11							09 49					10 49			11 01							21 49		
Hampden Park 2	d 01s36					07 45						08 46	08 53								09 53				10 46	10 53									21 53			
Eastbourne 2	a 01 41					07 50			08 19			08 51	08 58	09 19							09 51	09 58	10 12	10 12		10 58			11 09						21 09			
	d	06 58			07 26	07 30		07 58	08 26			08 34	09 02	09 26		09 34					10 02	10 18	10 18		10 34	11 02	11 14								21 14			
Hampden Park 2	d	07a02			07 30	07a34		08 30			08a38	09 30	09 35		09a38						10 22	10 22		10a38	11 02	11 18									21 18			
Pevensy & Westham	d					07 35		08 35				09 35									10 27	10 27				11 23									21 23			
Pevensy Bay	d																																					
Normans Bay	d																																					
Cooden Beach	d				07 41			08 41					09 41									10 33	10 33				11 29								21 29			
Collington	d				07 44			08 44					09 44									10 36	10 36				11 32								21 32			
Bexhill 2	d				07 47			08 12	08 46			09 16	09 46								10 16	10 38	10 38		11 16	11 35									21 35			
St Leonards Warrior Sq 2	d				07 53			08 18	08 53			09 23	09 53								10 23	10 45	10 45		11 23	11 42									21 42			
Hastings 2	a				07 56			08 22	08 56			09 26	09 56								10 26	10 48	10 48		11 26	11 45									21 45			
	d				07 22	07 57		08 22	08 57			09 27	09 57								10 27	10 48	10 48		11 27	11 45									21 45			
Ore	d				07 24	08a00			09a00				10a00									10a51	10a51				11a48								21a48			
Three Oaks	d				07 30																																	
Doleham	d				07 33																																	
Winchelsea	d				07 39																																	
Rye	a				07 43			08 39				09 44										10 44				11 44												
	d				07 43			08 41				09 46										10 46				11 46												
Appledore (Kent)	d				07 52			08 50				09 55										10 55				11 55												
Ham Street	d				07 57			08 55				10 00										11 00				12 00												
Ashford International	a				08 06			09 03				10 08										11 08				12 08												

and the same minutes past each hour until

A from 8 September. 15 to Lewes B until 1 September. 15 to Lewes C 15 to Lewes

Table 189

Mondays to Fridays

20 May to 6 December

Ashford, Hastings, Eastbourne, Seaford and Lewes - Brighton, Haywards Heath and London

Network Diagram - see first Page of Table 189

Miles	Miles		SN MX	SN MO	SN	SN	SN	SN	SN	SN	SN	SN	SN	SN	SN	SN	SN	SN	SN	SN	SN	SN	SN	SN	SN	SN	SN	SN	SN	SN	SN	SN	SN	SN	SN	SN	SN		
—	0	Ashford International	d																																				
—	5½	Ham Street	d																																				
—	8½	Appledore (Kent)	d																																				
—	15¼	Rye	a																																				
—	17¼	Winchelsea	d																																				
—	21½	Doleham	d																																				
—	22¼	Three Oaks	d																																				
—	25½	Ore	d																																				
—	0	26½ Hastings	a																																				
—	—		d																																				
0¼	—	St Leonards Warrior Sq	a																																				
4¼	—	Bexhill	d																																				
5¼	—	Collington	d																																				
6¼	—	Cooden Beach	d																																				
8¼	—	Normans Bay	d																																				
10¼	—	Pevensy Bay	d																																				
11¼	—	Pevensy & Westham	d																																				
14¼	—	Hampden Park	a	00 11	00 15																																		
16¼	—	Eastbourne	a	00 16	00 20																																		
—	—		d																																				
18¼	—	Hampden Park	d																																				
20¼	—	Polegate	d																																				
24¼	—	Berwick	d																																				
29	—	Glynde	d																																				
—	0	Seaford	d																																				
—	1	Bishopstone	d																																				
—	2¼	Newhaven Harbour	d																																				
—	2¾	Newhaven Town	d																																				
—	5¼	Southease	d																																				
32	9	Lewes	a																																				
—	—		d																																				
36¼	—	Falmer	d																																				
38¼	—	Moulsecobomb	d																																				
39¼	—	London Road (Brighton)	d																																				
40	—	Brighton	a																																				
—	11¼	Cooksbridge	d																																				
—	14¼	Plumpton	d																																				
—	18¼	Wivelsfield	a																																				
—	21¼	Haywards Heath	a																																				
—	—	Gatwick Airport	a																																				
—	—	East Croydon	a																																				
—	—	London Bridge	a																																				
—	—	Clapham Junction	a																																				
—	—	London Victoria	a																																				

A from Lewes

Table 189

Mondays to Fridays

20 May to 6 December

Ashford, Hastings, Eastbourne, Seaford and Lewes - Brighton, Haywards Heath and London

Network Diagram - see first Page of Table 189

	SN	SN	SN	SN	SN	SN	SN	SN	SN	SN	SN	SN	SN	SN	SN	SN	SN	SN	SN	SN	SN	SN	SN	SN	SN	SN	SN	SN	SN	SN	SN	SN	SN	SN		
	A	A	A	A	A	A	A	A	A	A	A	A	A	A	A	A	A	A	A	A	A	A	A	A	A	A	A	A	A	A	A	A	A	A		
Ashford International	d																																			
Ham Street	d																																			
Appledore (Kent)	d																																			
Rye	a																																			
Winchelsea	d																																			
Doleham	d																																			
Three Oaks	d																																			
Ore	d																																			
Hastings	a																																			
	d	07 38																																		
St Leonards Warrior Sq	d	07 40																																		
Bexhill	d	07 47																																		
Collington	d	07 49																																		
Cooden Beach	d	07 52																																		
Normans Bay	d	07 55																																		
Pevensey Bay	d	07 59																																		
Pevensey & Westham	d	08 01																																		
Hampden Park	d	08 06	08 09	08 29	08 39																															
Eastbourne	a	08 11	08 14	08 34	08 44																															
	d	08 18	08 21	08 40																																
Hampden Park	d		08a25	08a44																																
Polegate	d	08 25																																		
Berwick	d	08 30																																		
Glyde	d	08 36																																		
Seaford	d	08 21																																		
Bishopstone	d	08 23																																		
Newhaven Harbour	d	08 26																																		
Newhaven Town	d	08 28																																		
Southease	d	08 32																																		
Lewes	a	08 39	08 42																																	
	d	08 48																																		
Falmer	d																																			
Moulsecomb	d																																			
London Road (Brighton)	d																																			
Brighton	a																																			
	d																																			
Cooksbridge	d																																			
Plumpton	d																																			
Wivelsfield	a	09 00																																		
Haywards Heath	a	09 05																																		
Gatwick Airport	a	09 22																																		
East Croydon	a	09 38																																		
London Bridge	a																																			
Clapham Junction	a	09 48																																		
London Victoria	a	09 58																																		

A from Lewes
















Table 189

Mondays to Fridays

20 May to 6 December

Ashford, Hastings, Eastbourne, Seaford and Lewes - Brighton, Haywards Heath and London

Network Diagram - see first Page of Table 189

	SN	SN	SN	SN	SN	SN	SN	SN	SN	SN	SN	SN	SN	SN	SN	SN	SN	SN	SN	SN	SN	SN	SN	SN	SN	SN	SN	SN	SN	SN	SN	SN	SN	SN	SN	SN	SN
Ashford International 	d			17 33	18 00																																
Ham Street	d			17 41	18 08																																
Appledore (Kent)	d			17 45	18 12																																
Rye	a			17 54	18 21																																
Winchelsea	d			17 55																																	
Doleham	d			17 59																																	
Three Oaks	d																																				
Ore	d								18 22																												
Hastings 	a			18 13					18 25																												
	d			18 14					18 26																												
St Leonards Warrior Sq 	d			18 17					18 28																												
Bexhill 	d			18 24					18 35																												
Collington	d								18 37																												
Cooden Beach	d								18 40																												
Normans Bay	d								18 43																												
Pevensey Bay	d																																				
Pevensey & Westham	d								18 48																												
Hampden Park 	d	18 28							18 52																												
Eastbourne 	a	18 34		18 39		18 42			18 57																												
	d	18 44		18 48		18 49		18 57	19 04																												
Hampden Park 	d	18a48				19a01		19 00	19 08																												
Polegate	d			18 55				19 08	19 12																												
Berwick	d							19 18	19 23																												
Glynde	d							19 23																													
Seaford	d	18 41						18 59	19 17																												
Bishopstone	d	18 43						19 01	19 19																												
Newhaven Harbour	d								19 23																												
Newhaven Town	a	18 48						19 06	19 24																												
Southease	d								19 48																												
Lewes 	a	18 56		19 08				19 15	19 20	19 29	19 33	19 49																									
	d	18 57		19 08				19 15	19 21	19 29	19 39	19 50																									
Falmer	d	19 04						19 22	19 36	19 46																											
Moulsecomb	d	19 07						19 25	19 39	19 49																											
London Road (Brighton)	d	19 09						19 28	19 42	19 51																											
Brighton 	a	19 13		19 21				19 31	19 45	19 55																											
Cooksbridge	d								19 26																												
Plumpton	d								19 31																												
Wivelsfield 	a																																				
Haywards Heath 	a								19 40																												
Gatwick Airport 	a								19 55																												
East Croydon	a								20 11																												
London Bridge 	a																																				
Clapham Junction 	a																																				
London Victoria 	a								20 21																												
	a								20 29																												


A  from Lewes

Table 189

Saturdays

25 May to 7 December

Ashford, Hastings, Eastbourne, Seaford and Lewes - Brighton, Haywards Heath and London

Network Diagram - see first Page of Table 189

Table with multiple columns representing train times and rows representing stations from Ashford International to London Victoria. Includes various service codes like SN, A, and time values in minutes.

A until 31 August

Table 189

Saturdays

25 May to 7 December

Ashford, Hastings, Eastbourne, Seaford and Lewes - Brighton, Haywards Heath and London

Network Diagram - see first Page of Table 189

Table with 30 columns (SN 1-30) and rows for stations including Ashford International, Hastings, St Leonards Warrior Sq, Bexhill, Collington, Cooden Beach, Eastbourne, Seaford, Lewes, Brighton, Haywards Heath, Gatwick Airport, and London Victoria. Each cell contains a time value.

A from 7 September B until 31 August

Table 189

Sundays

19 May to 1 December

Ashford, Hastings, Eastbourne, Seaford and Lewes - Brighton, Haywards Heath and London

Network Diagram - see first Page of Table 189

	SN 1	SN A A	SN	SN 1	SN	SN 1	SN	SN A A	SN 1		SN	SN	SN	SN A A	SN	SN	SN 1	SN	SN	SN A A	SN	SN	SN	SN A A		SN	SN	SN	SN	
Ashford International	d																													
Ham Street	d																													
Appledore (Kent)	d																													
Rye	d																													
Winchelsea	d																													
Doleham	d																													
Three Oaks	d																													
Ore	d																													
Hastings	a																													
St Leonards Warrior Sq	d																													
Bexhill	d																													
Collington	d																													
Cooden Beach	d																													
Normans Bay	d																													
Pevensey Bay	d																													
Pevensey & Westham	d																													
Hampden Park	d	00 11																												
Eastbourne	a	00 16																												
Hampden Park	d		06 58																											
Polegate	d		07 02																											
Berwick	d		07 06																											
Glynde	d																													
Seaford	d																													
Bishopstone	d																													
Newhaven Harbour	d																													
Newhaven Town	d																													
Southease	d																													
Lewes	a																													
Falmer	d																													
Moulsecomb	d																													
London Road (Brighton)	d																													
Brighton	a																													
Cooksbridge	d																													
Plumpton	d																													
Wivelsfield	a																													
Haywards Heath	a																													
Gatwick Airport	a																													
East Croydon	a																													
London Bridge	a																													
Clapham Junction	a																													
London Victoria	a																													

and at the same minutes past each hour until

A from Lewes

