

Table 115

Mondays to Fridays

18 May to 23 October

London - High Wycombe, Aylesbury, Banbury, Stratford-upon-Avon, Birmingham Snow Hill and Kidderminster

Network Diagram - see first page of Table 114

	CH	CH	CH	CH	CH	CH	CH	CH	CH	CH	CH	CH	CH	CH	CH	CH	CH	CH	CH	CH	CH	CH
		◇			◇				◇				◇						◇			◇
		⌘			⊗				⌘				⌘						⌘			⌘
London Marylebone 110	d	09 23	09 45	09 48	09 52	10 15	10 18	10 21	10 25	10 45	10 48	10 52	11 15	11 18	11 21	11 29	11 45	11 48	11 52	12 15	12 18	
London Paddington 115	d															11 36						
Wembley Stadium	d	09 34			10 01				10 34			11 01				11 40				12 01		
Sudbury & Harrow Road	d																					
Sudbury Hill Harrow	d				10 05							11 05								12 05		
Northolt Park	d				10 08							11 08								12 08		
South Ruislip §	d	09 42							10 42								12 01					
West Ruislip §	d				10 13							11 13				12a08				12 13		
Denham	d				10 18							11 18								12 18		
Denham Golf Club	d				10 21															12 21		
Gerrards Cross	d	09 51		10 05	10a27		10 41		10 51		11 05	11a25		11 41		11 53			12 05	12a27		
Seer Green	d						10 45							11 45								
Beaconsfield	d	09 58		10 10			10 49		10 58		11 10			11 49		11 59			12 10			
High Wycombe	d	10a07	10 09	10 16			10 47	10 55	11a07	11 09	11 16			11 46	11 55	12a08			12 09	12 16		12 41
Saunderton	d						11 02							12 02								
Princes Risborough	d			10 25		10 56	11a11	11 23		11 25			11 55	12a11	12 23				12 25			12 50
Monks Risborough	d							11 27														
Little Kimble	d							11 31														
Aylesbury	a							11 43														
Haddenham & Thame Parkway	d			10 32			11 03				11 32			12 02						12 32		12 56
Bicester Village	d																					
Islip	d																					
Oxford Parkway	a																					
Bicester North	d	10 30		10a46		11a18			11 30	11a46			12 17			12 30	12a46					13 08
Kings Sutton	d												12 28									
Banbury	d	10 43			11 07				11 45				12 06	12a38			12 43			13 07	13 21	
Leamington Spa	d	11 01			11 25				12 04				12 23				13 01			13 25	13 39	
Warwick	d	11 06							12 09								13 06			13 30	13 43	
Warwick Parkway	d	11 09			11 32				12 13				12 29				13 09			13 32		13 51
Hatton	d																					13 57
Claverdon	d																					14 02
Bearley	d																					14 07
Wilmcote	d																					14 10
Stratford-upon-Avon Parkway	a																					14 18
Stratford-upon-Avon	a																					
Lapworth	a																					
Dorridge	a	11 18							12 23								13 18					
Solihull	a	11 24							12 30					12 42			13 24					13 44
Birmingham Moor Street	a	11 32			11 45				12 41					12 59			13 32					13 59
Birmingham Snow Hill	a	11 42			11 59				12 48								13 42					
Howley Regis	a																					
Cradley Heath	a																					
Stourbridge Junction	a																					
Kidderminster	a																					

	CH	CH	CH	CH	CH	CH	CH	CH	CH	CH	CH	CH	CH	CH	CH	CH	CH	CH	CH	CH	CH	CH
			◇			◇				◇				◇					◇			◇
			⌘			⊗				⌘				⌘					⌘			⌘
London Marylebone 110	d	12 21	12 25	12 45	12 48	12 52	13 15	13 18	13 21	13 25	13 45	13 48	13 52	14 15	14 18	14 21	14 25	14 45	14 48	14 52	15 15	15 18
London Paddington 115	d																					
Wembley Stadium	d	12 34				13 01				13 34			14 01				14 34				15 01	
Sudbury & Harrow Road	d																					
Sudbury Hill Harrow	d					13 05							14 05								15 05	
Northolt Park	d					13 08							14 08								15 08	
South Ruislip §	d	12 42								13 42							14 42				15 12	
West Ruislip §	d					13 13							14 13								15 18	
Denham	d					13 18							14 18								15 18	
Denham Golf Club	d					13 21							14 21								15 21	
Gerrards Cross	d	12 41	12 51		13 05	13a27		13 40	13 51		14 05	14a27		14 41		14 51			15 05	15a27		
Seer Green	d	12 45						13 44						14 45								
Beaconsfield	d	12 49	12 58		13 10			13 48	13 58		14 10			14 49		14 58			15 10			
High Wycombe	d	12 55	13a07		13 09	13 16		13 46	13 54	14a07	14 09	14 16		14 47	14 55	15a07			15 09	15 16		15 46
Saunderton	d	13 02						14 00						15 02								
Princes Risborough	d	13 09			13 25			13 55	14 07		14 25			14 57	15a11	15 23			15 25			15 55
Monks Risborough	d	13 12						14 11						15 27								
Little Kimble	d							14 15						15 31								
Aylesbury	a	13 27						14 27						15 44								
Haddenham & Thame Parkway	d				13 32			14 02				14 32		15 04						15 32		16 02
Bicester Village	d																					
Islip	d																					
Oxford Parkway	a																					
Bicester North	d			13 30	13a46		14a17			14 30	14a46			15 17	15 28			15 31	15a46			16 17
Kings Sutton	d																					
Banbury	d			13 43			14 07			14 44				15 06	15a38			15 44			16 07	16 36
Leamington Spa	d			14 01			14 25			15 02				15 23				16 02			16 25	16 55
Warwick	d			14 06						15 06								16 06			16 30	17 00
Warwick Parkway	d			14 10			14 31			15 10				15 2								

Table 115

Mondays to Fridays

26 October to 11 December

London - High Wycombe, Aylesbury, Banbury, Stratford-upon-Avon, Birmingham Snow Hill and Kidderminster

Network Diagram - see first page of Table 114

	CH MX A	CH MX A	CH B	CH MX A	CH MX A	CH MO C	CH MX A	CH MO C	CH MX A	CH MO A	CH MX	CH MO	CH MX	CH	CH	CH	CH	LM D	CH	CH	CH	CH	
London Marylebone 1.0	⊕												00 05				00 10						
London Paddington 1.5	⊕																						
Wembley Stadium	d																						06 57
Sudbury & Harrow Road	d																						
Sudbury Hill Harrow	d																						07 01
Northolt Park	d																						07 03
South Ruislip §	⊕																						07 10
West Ruislip §	⊕																						07 15
Denham	d																						07 18
Denham Golf Club	d																						07 24
Gerrards Cross 1	d																						06 59
Seer Green	d																						07a24
Beaconsfield	d																						07 06
High Wycombe 1	d																						07 12
Saunderton	d																						07 21
Princes Risborough 2	d																						07 21
Monks Risborough	d																						
Little Kimble	d																						
Aylesbury	a																						
Haddenham & Thame Parkway	d																						07 28
Bicester Village	d																						
Islip	d																						
Oxford Parkway	a																						
Bicester North 3	d																						06 47
Kings Sutton	d																						07 43
Banbury	d																						06 57
Leamington Spa 4	d																						07 03
Warwick	d																						08 01
Warwick Parkway	d																						06 53
Hatton	d																						07 21
Claverdon	d																						08 20
Bearley	d																						06 58
Wilmcote	d																						07 26
Stratford-upon-Avon Parkway	a																						07 29
Stratford-upon-Avon	a																						07 06
Lapworth	a																						07 35
Dorridge	a																						08 31
Solihull	a																						07 12
Birmingham Moor Street	a																						06x31
Birmingham Snow Hill	a																						06x35
Rowley Regis	a																						06 40
Cradley Heath	a																						07 20
Stourbridge Junction 2	a																						06 43
Kidderminster	a																						07 22

	CH	CH	CH	CH	CH	CH	CH	CH	CH	CH	CH	CH	CH	CH	CH	CH	CH	CH	CH	CH	CH	CH	CH				
London Marylebone 1.0	⊕	06 49	06 58	07 18	07 09	07 14	07 21	07 40		07 45	07 43	07 54	08 08	08 14	08 17					08 21	08 37		08 41	08 44	08 33	08 49	09 07
London Paddington 1.5	⊕																										
Wembley Stadium	d		07 07		07 18		07 30				07 52	08 03									08 30						08 58
Sudbury & Harrow Road	d																										09 03
Sudbury Hill Harrow	d		07 12									08 07															09 06
Northolt Park	d		07 15									08 09															08 58
South Ruislip §	⊕		07 20		07 32							08 03															09 12
West Ruislip §	⊕		07a26				07 38					08 15			08 32												09 04
Denham	d						07 42					08 09									08 41						09 04
Denham Golf Club	d											08 11															09 07
Gerrards Cross 1	d				07 40		07 47					08 15	08a23		08 39		08 46							09 04	09 11	09a21	
Seer Green	d				07 45							08 20			08 44												09 10
Beaconsfield	d				07 48		07 53					08 23			08 47		08 52							09 10			09 11
High Wycombe 1	d	07 14		07 41	07 55	08a02	08 04		08 10	08a32		08 33		08 53		09a01	09 03						09 16	09a22			
Saunderton	d				08 02							09 00			09 00												09 16
Princes Risborough 2	d	07 23			08 08			08 13	08 23						09 07	09 16											09 25
Monks Risborough	d																										09 25
Little Kimble	d																										09 25
Aylesbury	a																										09 25
Haddenham & Thame Parkway	d	07 30			08 14			08 19																09 21	09 32		09 43
Bicester Village	d	07 46		08 05			08 32						08 56								09 26						09 56
Islip	d		08 11										09 02														10 06
Oxford Parkway	a	07 57		08 17			08 42						09 08								09 36						10 06
Bicester North 3	d				08 28							08 31											09 33	09 45			09 43
Kings Sutton	d				08 39							08 46			09 08								09 47	09 56			09 56
Banbury	d				08a45	08 07																	09 47	10a03			09 56
Leamington Spa 4	d				08 25							09 03			09 26								09 40	10 05			09 47
Warwick	d				08 29							09 08			09 30								09 45	10 10			10 10
Warwick Parkway	d				08 33							09 11			09 34								09 52	10 14			10 14
Hatton	d																						09 52	10 14			10 14
Claverdon	d																										

Table 115

Saturdays

31 October to 12 December

London - High Wycombe, Aylesbury, Banbury, Stratford-upon-Avon, Birmingham Snow Hill and Kidderminster

Network Diagram - see first page of Table 114

Table with 21 columns (CH A to CH) and 48 rows listing stations and their departure times. Stations include London Marylebone, London Paddington, Wembley Stadium, Sudbury & Harrow Road, Northolt Park, South Ruislip, West Ruislip, Denham, Denham Golf Club, Gerrards Cross, Seer Green, Beaconsfield, High Wycombe, Saunderton, Princes Risborough, Monks Risborough, Little Kimble, Aylesbury, Haddenham & Thame Parkway, Bicester Village, Islip, Oxford Parkway, Bicester North, Kings Sutton, Banbury, Leamington Spa, Warwick, Warwick Parkway, Hatton, Claverdon, Bearley, Wilmcote, Stratford-upon-Avon Parkway, Stratford-upon-Avon, Lapworth, Dorridge, Solihull, Birmingham Moor Street, Birmingham Snow Hill, Howley Regis, Cradley Heath, Stourbridge Junction, and Kidderminster.

Table with 21 columns (CH to CH) and 48 rows showing arrival times for the same stations as the previous table. This table provides the arrival times for each station along the route.

§ London Underground Limited (Central Line) also operate services between South Ruislip and West Ruislip at frequent intervals A From London Marylebone

For complete services between Banbury and Birmingham, refer to Table 71

The Oxford Parkway branch is expected to open on 25 October. For up to date times and services, please visit www.chilternrailways.co.uk

Table 115

Saturdays

31 October to 12 December

London - High Wycombe, Aylesbury, Banbury, Stratford-upon-Avon, Birmingham Snow Hill and Kidderminster

Network Diagram - see first page of Table 114

	CH	CH	CH	CH	CH	CH	CH	CH	CH	CH	CH	CH	CH	CH	CH	CH	CH	CH	CH	CH	CH	CH
London Marylebone 10 d	11 40	11 43	11 46	12 05	12 10	12 13	12 35	12 40	12 43	12 46	13 05	13 10	13 13	13 35	13 40	13 43	13 46	14 05	14 10	14 13		
London Paddington 15 d																						
Wembley Stadium d			11 55			12 22				12 55			13 22				13 55					14 22
Sudbury & Harrow Road d																						
Sudbury Hill Harrow d																						
Northolt Park d			12 00							13 00							14 00					
South Ruislip § d			12 03							13 03							14 03					
West Ruislip § d			12 07							13 07							14 07					
Denham d			12 11			12 32				13 11			13 32				14 11					14 32
Denham Golf Club d			12 14							13 14							14 14					
Gerrards Cross 1 d		12 02	12a20			12 37			13 02	13a20			13 37			14 02	14a20					14 37
Seer Green d		12 07							13 07							14 07						
Beaconsfield d		12 10			12 43	12 49	12 59		13 10				13 43			14 10						14 43
High Wycombe 1 d		12 16		12 34		12 49			13 16				13 34	13 49	13 59	14 16			14 34			14 49
Saunderton d						12 56							13 55			14 16			14 34			14 55
Princes Risborough 2 d		12 25				13 03			13 25				14 02			14 25						15 02
Monks Risborough d						13 06							14 05									15 05
Little Kimble d						13 10							14 09									15 09
Aylesbury a						13 21							14 20									15 20
Haddenham & Thame Parkway d		12 32							13 32			13 41				14 32			14 41			
Bicester Village d				12 54					13 22			13 54			14 22				14 54			
Islip d									13 32				14 04			14 32			15 04			
Oxford Parkway a				13 04					13 32				14 04			14 32			15 04			
Bicester North 3 d	12 24	12 45							13 24	13 45					14 24	14 45						
Kings Sutton d									13 58													
Banbury d	12 37	13a02			13 07				13 37	14a04				14 09		14 37	15a02					15 07
Leamington Spa 4 d	12 55				13 25	13 32			13 55				14 26		14 55				15 25	15 32		
Warwick d	12 59				13 37				13 59				14 26		14 59				15 25	15 37		
Warwick Parkway d	13 03				13 32				14 03				14 33		15 03				15 32			15 44
Hatton d						13 44													15 32			15 44
Claverdon d						13 49																15 49
Bearley d						13 54																
Wilmcote d						13 57																15 56
Stratford-upon-Avon Parkway a						14 00																15 58
Stratford-upon-Avon a						14 09																16 08
Lapworth a																						
Dorridge a	13 14								14 12						15 12							
Solihull a	13 20								14 20					14 44		15 20						15 44
Birmingham Moor Street a	13 33		13 44						14 20					14 59		15 33						15 59
Birmingham Snow Hill a	13 41		13 59						14 41					15 41		16 15						
Rowley Regis a																						
Cradley Heath a																						
Stourbridge Junction 2 a																						
Kidderminster a																						

§ London Underground Limited (Central Line) also operate services between South Ruislip and West Ruislip at frequent intervals

For complete services between Banbury and Birmingham, refer to Table 71

The Oxford Parkway branch is expected to open on 25 October. For up to date times and services, please visit www.chilternrailways.co.uk

Table 115

Sundays

17 May to 18 October

London - High Wycombe, Aylesbury, Banbury, Stratford-upon-Avon, Birmingham Snow Hill and Kidderminster

Network Diagram - see first page of Table 114

Table with 22 columns (CH A through CH B) and rows for stations including London Marylebone, London Paddington, Wembley Stadium, Sudbury & Harrow Road, Northolt Park, South Ruislip, West Ruislip, Denham, Denham Golf Club, Gerrards Cross, Seer Green, Beaconsfield, High Wycombe, Saunderton, Princes Risborough, Aylesbury, Haddenham & Thame Parkway, Bicester Village, Islip, Oxford Parkway, Bicester North, Kings Sutton, Banbury, Leamington Spa, Warwick, Warwick Parkway, Hatton, Claverdon, Bearley, Wilmcote, Stratford-upon-Avon Parkway, Stratford-upon-Avon, Lapworth, Dorridge, Solihull, Birmingham Moor Street, Birmingham Snow Hill, Rowley Regis, Cradley Heath, Stourbridge Junction, and Kidderminster.

Table with 22 columns (CH A through CH B) and rows for stations including London Marylebone, London Paddington, Wembley Stadium, Sudbury & Harrow Road, Northolt Park, South Ruislip, West Ruislip, Denham, Denham Golf Club, Gerrards Cross, Seer Green, Beaconsfield, High Wycombe, Saunderton, Princes Risborough, Little Kimble, Aylesbury, Haddenham & Thame Parkway, Bicester Village, Islip, Oxford Parkway, Bicester North, Kings Sutton, Banbury, Leamington Spa, Warwick, Warwick Parkway, Hatton, Claverdon, Bearley, Wilmcote, Stratford-upon-Avon Parkway, Stratford-upon-Avon, Lapworth, Dorridge, Solihull, Birmingham Moor Street, Birmingham Snow Hill, Rowley Regis, Cradley Heath, Stourbridge Junction, and Kidderminster.

§ London Underground Limited (Central Line) also operate services between South Ruislip and West Ruislip at frequent intervals
A From London Marylebone
B To Stratford-upon-Avon

For complete services between Banbury and Birmingham, refer to Table 71

Table 115

Sundays

17 May to 18 October

London - High Wycombe, Aylesbury, Banbury, Stratford-upon-Avon, Birmingham Snow Hill and Kidderminster

Network Diagram - see first page of Table 114

	CH	CH	CH	CH	CH	CH	CH	CH	CH	CH	CH	CH	CH	CH	CH	CH	CH	CH	CH	CH	CH	CH	CH			
	◇	◇ A			◇ BZ ∅	◇			◇	◇			◇			◇			◇							
London Marylebone 110	d	17 36		17 28	17 49	18 06	18 09	18 36	18 28	18 49	19 06	19 09	19 30	19 35	20 06	20 09	20 30	20 35	21 00	21 35	21 38	22 06	22 38	23 10	23 45	
London Paddington 115	d			17 37			18 18		18 37			19 18		19 44		20 18		20 44			21 47		22 47	23 19	23 54	
Wembley Stadium	d																									
Sudbury & Harrow Road	d																									
Sudbury Hill Harrow	d																									
Northolt Park	d			17 42					18 42					19 49				20 49			21 52		22 52		23 59	
South Ruislip §	d			17 50					18 50					19 52				20 52			21 55		22 55		00 02	
West Ruislip §	d								18 53					19 56				20 56			21 59		22 59		00 06	
Denham	d			17 55					18 58					20 00				21 00			22 03		23 03		00 10	
Denham Golf Club	d			17 58										20 03							22 06		23 06		00 13	
Gerrards Cross §	d			18 03	18 09		18 31		19 03	19 09		19 31	19 48	20 07		20 31	20 48	21 05	21 18	21 54	22 09		23 10	23 32	00 17	
Seer Green	d			18 07					19 07					20 11							22 14		23 14		00 21	
Beaconsfield	d			18 10	18 16		18 37		19 10	19 16		19 37	19 54	20 14		20 37	20 54	21 13	21 24	22 01	22 17		23 18	23 38	00 25	
High Wycombe §	d	18 01		18 16	18a25		18 43	19 01	19 16	19a25		19 43	20 01	20 20	20 31	20 43	21 01	21 19	21 30	22 07	22 23	22 30	23 24	23 44	00 31	
Saunderton	d			18 23					19 23					20 27							22 29		23 30		00 37	
Princes Risborough §	d	18 10		18 30			18 53	19 10	19 30			19 53	20 10	20 34		20 53	21 10	21 32	21 39	22 16	22 40		23 37	23 55	00 42	
Monks Risborough	d			18 33					19 33					20 37							22 35		23 40			
Little Kimble	d			18 37					19 37					20 41							22 47		23 44			
Aylesbury	a			18 48					19 48					20 52							21 50		22 58		23 55	
Haddenham & Thame Parkway	d	18 16					19 00	19 16				20 00	20 16			21 00	21 16			21 45	22 23		22 43		00 02	00 49
Bicester Village	d																									
Islip	d																									
Oxford Parkway	a																									
Bicester North §	d	18 28				18 49	19a16	19 28			19 49	20 13	20 28		20 52	21 13	21 28			21 57	22a39		22 55		00 16	01 02
Kings Sutton	d		18 26									20 27														01 13
Banbury	d	18 41	18 45			19 04		19 41			20 03	20a35	20 41		21 05	21a32	21 41				22 10		23 08		00a35	01a20
Leamington Spa §	d	18 59	19 05			19 23		19 59			20 21		20 59		21 23		21 59				22 28		23 26			
Warwick	d	19 03	19 09					20 03					21 03		21 27		22 03				22 32		23 30			
Warwick Parkway	d	19 07				19 29		20 07					21 07		21 31		22 07				22 36		23 34			
Hatton	d		19 16										21 12								22 41					
Claverdon	d																									
Bearley	d																									
Wilmcote	d		19 26																							
Stratford-upon-Avon Parkway	a		19 28																							
Stratford-upon-Avon	a		19 39																							
Lapworth	a												21 17													
Dorridge	a	19 16				19 39		20 16				20 36		21 22		21 40		22 16			22 46					
Solihull	a	19 23				19 45		20 23				20 42		21 29		21 46		22 22			22 51					
Birmingham Moor Street	a	19 33				20 00		20 33				20 57		21 38		22 03		22 22			22 58					
Birmingham Snow Hill	a	19 41						20 41						21 46				22 39			23 15					
Howley Regis	a																									
Cradley Heath	a																									
Stourbridge Junction §	a																									
Kidderminster	a																									

§ London Underground Limited (Central Line) also operate services between South Ruislip and West Ruislip at frequent intervals
 BZ Business Zone available, offering greater comfort and an enhanced working environment. Supplement payable.
 A From London Marylebone

For complete services between Banbury and Birmingham, refer to Table 71

Table 115

Sundays

25 October to 6 December

London - High Wycombe, Aylesbury, Banbury, Stratford-upon-Avon, Birmingham Snow Hill and Kidderminster

Network Diagram - see first page of Table 114

Table with 22 columns (CH) and rows for stations from London Marylebone to Kidderminster. Shows departure times for various services.

Table with 22 columns (CH) and rows for stations from London Marylebone to Kidderminster. Shows departure times for various services.

London Underground Limited (Central Line) also operate services between South Ruislip and West Ruislip at frequent intervals

For complete services between Banbury and Birmingham, refer to Table 71

The Oxford Parkway branch is expected to open on 25 October. For up to date times and services, please visit www.chilternrailways.co.uk








Table 115

Sundays

25 October to 6 December

London - High Wycombe, Aylesbury, Banbury, Stratford-upon-Avon, Birmingham Snow Hill and Kidderminster

Network Diagram - see first page of Table 114

	CH	CH	CH	CH	CH	CH	CH	CH	CH	CH	CH	CH	CH	CH	CH	CH	CH	CH	CH	CH	CH	CH	CH		
London Marylebone 	d	19 40	19 43	19 46	20 05	20 10	20 13	20 35	20 40	20 43	20 46	21 05	21 10	21 13	21 35	21 40	21 45	22 08	22 15	22 40	22 45	23 15	23 30	23 45	
London Paddington 	d																								
Wembley Stadium	d			19 55			20 22				20 55			21 22			21 54				22 54		23 39	23 54	
Sudbury & Harrow Road	d																								
Sudbury Hill Harrow	d																								
Northolt Park	d			20 00							21 00						21 59				22 59			23 59	
South Ruislip §	d			20 03							21 03						22 03				23 03			00 02	
West Ruislip §	d										21 07						21 55				23 07			00 06	
Denham	d			20 09							21 12						22 08				23 12			00 10	
Denham Golf Club	d			20 12													22 11				23 14			00 13	
Gerrards Cross	d			20 02	20a18		20 35			21 02	21a19			21 35		22 02	22 15			22 59	23 18	23 33	23 52	00 17	
Seer Green	d			20 07						21 07							22 07				23 23			00 21	
Beaconsfield	d	20 01	20 10				20 41		21 01	21 10				21 41		22 10	22 21			23 05	23 26	23 39	23 58	00 25	
High Wycombe 	d			20 16			20 34	20 47	20 59	21 16				21 34	21 47	21 59	22 16	22 27	22 34	23 11	23 32	23 45	00 04	00 31	
Saunderton	d						20 54			21 16						21 54	22 25	22 33		23 38				00 37	
Princes Risborough 	d			20 25			21 01			21 25						22 01	22 25	22 40		23 20	23 45	23 54	00 14	00 42	
Monks Risborough	d						21 04									22 04	22 43			23 48					
Little Kimble	d						21 08									22 08	22 47			23 52					
Aylesbury	a						21 19									22 19	22 58			00 03					
Haddenham & Thame Parkway	d		20 32		20 40					21 32		21 40				22 32			22 52	23 27			00 02	00 21	00 49
Bicester Village	d				20 53		21 22					21 53				22 21			23 05						
Islip	d															22 27									
Oxford Parkway	a				21 04		21 32					22 04				22 35			23 16				00 25		
Bicester North 	d	20 26	20 45						21 26	21 45						22 45		22 57		23 40			00 34	01 02	
Kings Sutton	d		20 56													22 56				23 52					01 13
Banbury	d	20 39	21a02			21 07			21 39	22a02			22 07			23a05		23 10		00a01			00a52	01a20	
Leamington Spa 	d	20 57				21 25			21 57				22 25					23 28							
Warwick	d	21 01							22 01				22 29					23 32							
Warwick Parkway	d	21 05				21 32			22 05				22 34					23 37							
Hatton	d	21 10											22 40												
Claverdon	d																								
Bearley	d																								
Wilmcote	d																								
Stratford-upon-Avon Parkway	a																								
Stratford-upon-Avon	a																								
Lapworth	a	21 15											22 45												
Dorridge	a	21 20							22 14				22 50					23 46							
Solihull	a	21 28				21 44			22 20				22 57					23 52							
Birmingham Moor Street	a	21 37				21 59			22 29				23 12					00 01							
Birmingham Snow Hill	a	21 45							22 37									00 09							
Rowley Regis	a																								
Cradley Heath	a																								
Stourbridge Junction 	a																								
Kidderminster	a																								

§ London Underground Limited (Central Line) also operate services between South Ruislip and West Ruislip at frequent intervals

For complete services between Banbury and Birmingham, refer to Table 71

The Oxford Parkway branch is expected to open on 25 October. For up to date times and services, please visit www.chilternrailways.co.uk

Table 115R

Mondays to Fridays

18 May to 23 October

Kidderminster, Birmingham Snow Hill, Stratford-upon-Avon, Banbury, Aylesbury and High Wycombe - London

Network Diagram - see first page of Table 114

Table with 20 columns (CH) and multiple rows listing stations and their corresponding times for services.

Table with 20 columns (CH) and multiple rows listing stations and their corresponding times for services, including Business Zone (BZ) indicators.

London Underground Limited (Central Line) also operate services between South Ruislip and West Ruislip at frequent intervals. BZ Business Zone available, offering greater comfort and an enhanced working environment. Supplement payable.

For complete services between Banbury and Birmingham, refer to Table 71

Table 115R

Mondays to Fridays

18 May to 23 October

Kidderminster, Birmingham Snow Hill, Stratford-upon-Avon, Banbury, Aylesbury and High Wycombe - London

Network Diagram - see first page of Table 114

Table with 21 columns (CH) and 47 rows listing stations and departure times. Includes stations like Kidderminster, Birmingham Snow Hill, Stratford-upon-Avon, Banbury, Aylesbury, High Wycombe, and London Paddington.

Table with 21 columns (CH) and 47 rows continuing the list of stations and departure times from the previous table.

§ London Underground Limited (Central Line) also operate services between South Ruislip and West Ruislip at frequent intervals

For complete services between Banbury and Birmingham, refer to Table 71

Table 115R

Mondays to Fridays

18 May to 23 October

Kidderminster, Birmingham Snow Hill, Stratford-upon-Avon, Banbury, Aylesbury and High Wycombe - London

Network Diagram - see first page of Table 114

	CH	CH	CH	CH	CH	CH	CH	CH	CH	CH	CH	CH	CH	CH	CH	CH	CH	CH	CH	CH	CH	CH
	◇				◇		ℙ															A
Kidderminster	d																					
Stourbridge Junction	d																					
Cradley Heath	d																					
Rowley Regis	d																					
Birmingham Snow Hill	d	18 12			18 40		19 14							20 15							21 15	
Birmingham Moor Street	d	18 15			18 43		19 17							20 18							21 18	
Solihull	d	18 24			18 52		19 26							20 27							21 27	
Dorridge	d	18 29			18 57		19 31							20 33							21 32	
Lapworth	d	18 34					19 35														21 37	
Stratford-upon-Avon	d		19 14																			23 15
Stratford-upon-Avon Parkway	d		19 18																			
Wilmcote	d		19 22																			
Bearley	d		19 26																			
Claverdon	d		19 31																		21 03	
Hatton	d	18 40	19a36				19 41														21 09	
Warwick Parkway	d	18 45			19 06		19 46							20 44							21 48	
Warwick	d	18 49			19 49		19 49							20 48							21 51	
Leamington Spa	d	18 54			19 12		19 54							20 54							21 56	
Banbury	d	19 13			19 32		20 12							20 43	21 13						21 47	
Kings Sutton	d	19 18												20 49							22 14	
Bicester North	d	19 33			19 45	20 02	20 24			20 32				21 02	21 25						21 59	
Oxford Parkway	d																					
Islip	d																					
Bicester Village	d																					
Haddenham & Thame Parkway	d	19 44			19 57					20 45				21 15							21 45	22 10
Aylesbury	d									20 18												23 03
Little Kimble	d									20 27												23 11
Monks Risborough	d									20 31												23 15
Princes Risborough	d				19 57	20 05		20a42		20 52			21 23		21a49						21 52	22 17
Saunderton	d				20 02					20 57											21 57	
High Wycombe	d	19 58			20 09	20 14	20 27	20 45		21 04	21 21	21 33	21 45								22 04	22 26
Beaconsfield	d				20 20	20 34				21 11	21 28	21 39									22 11	22 33
Seer Green	d					20 38						21 42									22 41	
Gerrards Cross	d				19 57	20 26	20 43			20 57	21 17	21 34	21 47								21 57	22 39
Denham Golf Club	d				20 00					21 00											22 00	
Denham	d				20 03					21 03											22 03	
West Ruislip	⊕				20 13					21 08											22 08	
South Ruislip	⊕						20 51					21 42									23 04	
Northolt Park	d				20 19					21 14											22 14	
Sudbury Hill Harrow	d				20 22																23 08	
Sudbury & Harrow Road	d																					
Wembley Stadium	d				20 27		20 58			21 19	21 30	21 49									22 19	22 30
London Paddington	⊕																				23 13	
London Marylebone	⊕	20 30		20 42	20 47	20 50	21 10	21 12		21 31	21 46	22 02	22 10	22 13							22 33	22 43
																					23 01	
																					23 26	23 13
																					23 52	23 56
																					00 17	

⊕ London Underground Limited (Central Line) also operate services between South Ruislip and West Ruislip at frequent intervals
 A To Oxford

For complete services between Banbury and Birmingham, refer to Table 71

Table 115R

Mondays to Fridays

26 October to 11 December

Kidderminster, Birmingham Snow Hill, Stratford-upon-Avon, Banbury, Aylesbury and High Wycombe - London

Network Diagram - see first page of Table 114

	CH MX A	CH	CH		CH	CH	CH	CH		CH	CH	CH		CH	CH	CH		CH	CH		CH	CH	
Kidderminster	d																						
Stourbridge Junction	d																						
Cradley Heath	d																						
Rowley Regis	d																						
Birmingham Snow Hill	d																						
Birmingham Moor Street	d								05 15												05 42		06 10
Solihull	d								05 24												05 51		06 19
Dorridge	d																				05 56		06 24
Lapworth	d																						
Stratford-upon-Avon	d																						
Stratford-upon-Avon Parkway	d																						
Wilmcote	d																						
Bearley	d																						
Claverdon	d																						
Hatton	d																						
Warwick Parkway	d									05 36											06 05		06 34
Warwick	d																				06 08		
Leamington Spa	d									05 41											06 13		06 41
Banbury	d				05 15																06 31		06 59
Kings Sutton	d				05 21																06 36		
Bicester North	d				05 32					06 12											06 46		07 11
Oxford Parkway	d								05 42							06 12					06 31		06 47
Islip	d																						
Bicester Village	d								05 52							06 21					06 40		06 56
Haddenham & Thame Parkway	d				05 45				06 06							06 23					06 37		07 08
Aylesbury	d		05 05	05 15			05 35																06 44
Little Kimble	d		05 13				05 44																06 53
Monks Risborough	d		05 17				05 48																06 57
Princes Risborough	d		05 21	05 29			05 53									06 13							07 01
Saunderton	d		05 26																				07 15
High Wycombe	d		05 32	05 39			06 03	06 10	06 25							06 23							07 06
Beaconsfield	d		05 38	05 45			06 10	06 17	06 31							06 39							07 20
Seer Green	d		05 41				06 13									06 44							07 26
Gerrards Cross	d		05 46	05 51			06 18	06 23	06 37							06 46							07 31
Denham Golf Club	d		05 49				06 21	06 26								06 51							07 34
Denham	d		05 52	05 56			06 24	06 29								06 57							07 38
West Ruislip	d	00 02	05 52	05 56			06 29									07 03							07 42
South Ruislip	d	00 12	06 01								06 48					07 01							07 46
Northolt Park	d	00 18	06 09													06 54							07 50
Sudbury Hill Harrow	d															06 57							07 54
Sudbury & Harrow Road	d															07 00							07 58
Wembley Stadium	d	00 23	06 14	06 06			06 30	06 44								07 11							08 02
London Paddington	a																						
London Marylebone	a	00 35	06 27	06 19			06 30	06 43	06 57	07 00						07 03	07 14	07 19					08 06

§ London Underground Limited (Central Line) also operate services between South Ruislip and West Ruislip at frequent intervals
 A From Aylesbury

For complete services between Banbury and Birmingham, refer to Table 71

The Oxford Parkway branch is expected to open on 25 October. For up to date times and services, please visit www.chilternrailways.co.uk

Table 115R

Mondays to Fridays

26 October to 11 December

Kidderminster, Birmingham Snow Hill, Stratford-upon-Avon, Banbury, Aylesbury and High Wycombe - London

Network Diagram - see first page of Table 114

Table 1: Rail schedule for Monday to Friday, 26 October to 11 December. Columns represent stations and departure times. Rows include Kidderminster, Birmingham Snow Hill, Stratford-upon-Avon, Banbury, Aylesbury, Princes Risborough, High Wycombe, and London stations.

Table 2: Rail schedule for Monday to Friday, 26 October to 11 December (continued). Columns represent stations and departure times. Rows include Kidderminster, Birmingham Snow Hill, Stratford-upon-Avon, Banbury, Aylesbury, Princes Risborough, High Wycombe, and London stations.

§ London Underground Limited (Central Line) also operate services between South Ruislip and West Ruislip at frequent intervals. A from 5 October. From Aylesbury Vale Parkway until 2 October. From Aylesbury Vale Parkway

For complete services between Banbury and Birmingham, refer to Table 71
The Oxford Parkway branch is expected to open on 25 October. For up to date times and services, please visit www.chilternrailways.co.uk

Table 115R

Mondays to Fridays

26 October to 11 December

Kidderminster, Birmingham Snow Hill, Stratford-upon-Avon, Banbury, Aylesbury and High Wycombe - London

Network Diagram - see first page of Table 114

Table with 22 columns (CH) and 50 rows of station names and departure times. Includes stations like Kidderminster, Birmingham Snow Hill, Stratford-upon-Avon, Banbury, Aylesbury, High Wycombe, London Paddington, and London Marylebone.

Table with 22 columns (CH) and 50 rows of station names and departure times. Includes stations like Kidderminster, Birmingham Snow Hill, Stratford-upon-Avon, Banbury, Aylesbury, High Wycombe, London Paddington, and London Marylebone.

London Underground Limited (Central Line) also operate services between South Ruislip and West Ruislip at frequent intervals

For complete services between Banbury and Birmingham, refer to Table 71

The Oxford Parkway branch is expected to open on 25 October. For up to date times and services, please visit www.chilternrailways.co.uk

Table 115R

Saturdays

23 May to 24 October

Kidderminster, Birmingham Snow Hill, Stratford-upon-Avon, Banbury, Aylesbury and High Wycombe - London

Network Diagram - see first page of Table 114

	CH	CH	CH	CH	CH	CH	CH	CH	CH	CH	CH	CH	CH	CH	CH	CH	CH	CH	CH	CH	CH	CH	CH
	◇	◇	◇	◇	◇	◇	◇	◇	◇	◇	◇	◇	◇	◇	◇	◇	◇	◇	◇	◇	◇	◇	◇
Kidderminster	d																						
Stourbridge Junction	d																						
Cradley Heath	d																						
Rowley Regis	d																						
Birmingham Snow Hill	d	13 12				14 12				15 12												16 12	
Birmingham Moor Street	d	13 15			13 55	14 15				14 55	15 15							15 55				16 15	
Solihull	d	13 24			14 05	14 24				15 05	15 24							16 05				16 24	
Dorridge	d	13 30				14 30					15 30											16 30	
Lapworth	d																						
Stratford-upon-Avon	d			13 37																	15 37		
Stratford-upon-Avon Parkway	d			13 40																	15 40		
Wilmcote	d			13 44																	15 44		
Bearley	d			13 48																			
Claverdon	d																				15 52		
Hatton	d			13 58																	15 58		
Warwick Parkway	d	13 40			14 19	14 40				15 19	15 40										16 19		17 19
Warwick	d	13 44			14 04	14 44				15 44											16 04		16 44
Leamington Spa	d	13 49			14 09	14 25				15 25	15 49										16 10	16 25	16 49
Banbury	d	14 10			14 27	14 43				15 43	16 10										16 29	16 44	17 10
Kings Sutton	d				14 32																16 34		17 44
Bicester North	d	14 23			14 42	14 56				15 23											16 44	16 58	17 23
Oxford Parkway	d																						
Islip	d																						
Bicester Village	d																						
Haddenham & Thame Parkway	d	14 34			14 53					15 34											16 55		17 34
Aylesbury	d		14 31							15 31											16 31		17 31
Little Kimble	d		14 40							15 40											16 40		17 40
Monks Risborough	d		14 44							15 44											16 44		17 44
Princes Risborough	d	14 41	14a50	15 00			15 41	15a50	15 54			16 41		16a52	17 02						17 41		17a50
Saunderton	d			15 05					15 59						17 07							17 59	
High Wycombe	d	14 50		15 12	15 20	15 50			16 06	16 20	16 50	16 55			17 14						17 50	17 55	18 06
Beaconsfield	d			15 18	15 27				16 12	16 27					17 02							18 02	18 12
Seer Green	d				15 30					16 30					17 05							18 05	
Gerrards Cross	d			15 24	15 35				16 18	16 35					17 10						17 26	17 35	18 10
Denham Golf Club	d				15 39					16 39					17 10						17 26	17 39	18 10
Denham	d				15 42					16 42					17 14						17 26	17 39	18 10
West Ruislip	d				15 47				16 22	16 42					17 14						17 26	17 39	18 10
South Ruislip	d				15 51					16 47					17 14						17 26	17 39	18 10
Northolt Park	d				15 55					16 55					17 20						17 35	17 50	18 15
Sudbury Hill Harrow	d																				17 53		18 20
Sudbury & Harrow Road	d																				17 53		18 20
Wembley Stadium	d			15 34	16 00					16 32	17 00	17 27									17 58	18 27	
London Paddington	a																						
London Marylebone	a	15 17	15 47	15 50	16 14	16 17			16 45	16 48	17 14	17 22	17 40		17 46	17 50	18 14	18 18	18 40		18 44	18 47	19 11

§ London Underground Limited (Central Line) also operate services between South Ruislip and West Ruislip at frequent intervals
 BZ Business Zone available, offering greater comfort and an enhanced working environment. Supplement payable.

For complete services between Banbury and Birmingham, refer to Table 71

Table 115R

Saturdays

31 October to 12 December

Kidderminster, Birmingham Snow Hill, Stratford-upon-Avon, Banbury, Aylesbury and High Wycombe - London

Network Diagram - see first page of Table 114

Table with 23 columns labeled CH and rows for stations: Kidderminster, Stourbridge Junction, Cradley Heath, Rowley Regis, Birmingham Snow Hill, Birmingham Moor Street, Solihull, Dorridge, Lapworth, Stratford-upon-Avon, Hatton, Warwick Parkway, Warwick, Leamington Spa, Banbury, Bicester North, Oxford Parkway, Islip, Bicester Village, Haddenham & Thame Parkway, Aylesbury, Little Kimble, Monks Risborough, Princes Risborough, Saunderton, High Wycombe, Beaconsfield, Seer Green, Gerrards Cross, Denham Golf Club, Denham, West Ruislip, South Ruislip, Northolt Park, Sudbury Hill Harrow, Sudbury & Harrow Road, Wembley Stadium, London Paddington, London Marylebone.

Table with 23 columns labeled CH and rows for the same stations as above, showing departure times in minutes past the hour for various services.

London Underground Limited (Central Line) also operate services between South Ruislip and West Ruislip at frequent intervals

For complete services between Banbury and Birmingham, refer to Table 71

The Oxford Parkway branch is expected to open on 25 October. For up to date times and services, please visit www.chilternrailways.co.uk

Table 115R

Sundays

17 May to 18 October

Kidderminster, Birmingham Snow Hill, Stratford-upon-Avon, Banbury, Aylesbury and High Wycombe - London

Network Diagram - see first page of Table 114

Table with 22 columns (CH) and 48 rows of station names and departure times. Includes stations like Kidderminster, Birmingham Snow Hill, Stratford-upon-Avon, Banbury, Aylesbury, High Wycombe, and London Paddington/Marylebone.

Table with 22 columns (CH) and 48 rows of station names and departure times. Includes stations like Kidderminster, Birmingham Snow Hill, Stratford-upon-Avon, Banbury, Aylesbury, High Wycombe, and London Paddington/Marylebone.

§ London Underground Limited (Central Line) also operate services between South Ruislip and West Ruislip at frequent intervals BZ Business Zone available, offering greater comfort and an enhanced working environment. Supplement payable. A diamond symbol from Birmingham Moor Street

For complete services between Banbury and Birmingham, refer to Table 71

Table 115R

Sundays

17 May to 18 October

Kidderminster, Birmingham Snow Hill, Stratford-upon-Avon, Banbury, Aylesbury and High Wycombe - London

Network Diagram - see first page of Table 114

	CH	CH	CH	CH	CH	CH	CH	CH	CH	CH	CH	CH	CH	CH	CH	CH	CH	CH				
		◇				◇	◇	◇				◇			◇	◇	◇	◇				
															A	◇	A	◇				
Kidderminster	d																					
Stourbridge Junction 2	d																					
Cradley Heath	d																					
Rowley Regis	d																					
Birmingham Snow Hill 1	d					17 12						18 12			19 15		20 15		21 15			
Birmingham Moor Street	d	16 55				17 15		17 55				18 15		18 55	19 18		20 18		21 18			
Solihull	d	17 04				17 24		18 04				18 24		19 04	19 26		20 27		21 27			
Dorridge	d	17 09				17 29		18 09				18 29		19 09	19 34		20 33		21 34			
Lapworth	d														19 38							
Stratford-upon-Avon	d					17 38										20 00						
Stratford-upon-Avon Parkway	d					17 41										20 03						
Wilmcote	d					17 44										20 06						
Bearley	d																					
Claverdon	d																					
Hatton	d					17 55									19 43	20 17						
Warwick Parkway	d	17 19				17 39		18 19				18 39		19 19	19 48		20 43		21 44			
Warwick	d					17 42	18 01					18 42		19 51	20 23	20 46		21 47				
Leamington Spa 1	d	17 25				17 48	18 06	18 25				18 48		19 25	19 57	20 28	20 51		21 52			
Banbury	d	17 43				18 10	18 24	18 43				19 10		19 43	20 15	20 48	21 09		22 15			
Kings Sutton	d					18 29						19 20		19 53	20 20		21 14		22 20			
Bicester North 2	d	17 33	17 55			18 22	18 39	18 55				19 22	19 33	19 55	20 31	21 02	21 24		22 30			
Oxford Parkway	d																					
Islip	d																					
Bicester Village	d																					
Haddenham & Thame Parkway	d	17 46				18 33	18 50					19 33	19 46		20 42	21 15	21 34		22 41			
Aylesbury	d		17 55						18 55					19 55					22 21			
Little Kimble	d		18 03						19 03					20 03					22 29			
Monks Risborough	d		18 07						19 07					20 07					22 33			
Princes Risborough 2	d	17 53		18 11		18 40	18 57		19 11		19 40	19 53		20 11	20 49	21 22	21 41	22a40	22 49			
Saunderton	d		18 16						19 16					20 16	20 54		21 46		22 54			
High Wycombe 1	d	18 03		18 23	18 36	18 49	19 06		19 23	19 36	19 49	20 03		20 23	21 00	21 32	21 53		23 01			
Beaconsfield	d	18 09		18 29	18 43		19 12		19 29	19 43		20 09		20 29	21 07	21 38	21 59		23 07			
Seer Green	d			18 32					19 32					20 32	21 10		22 02		23 10			
Gerrards Cross 1	d	18 15		18 37	18 49		19 18		19 37	19 49		20 15		20 37	21 15	21 44	22 06		23 14			
Denham Golf Club	d			18 40					19 40					20 40		22 09						
Denham	d			18 43					19 41					20 43	21 19		22 12		23 18			
West Ruislip 1 §	⊕			18 49					19 45					20 49	21 24		22 16		23 22			
South Ruislip §	⊕			18 49					19 49					20 49	21 28		22 20		23 26			
Northolt Park	d			18 53					19 53					20 53	21 31		22 24		23 30			
Sudbury Hill Harrow	d																					
Sudbury & Harrow Road	d																					
Wembley Stadium	d	18 27	18 58			19 28	19 58		20 27			20 27	20 58	21 37		22 29		23 35				
London Paddington 1a	⊕ a																					
London Marylebone 1a	⊕ a	18 41	18 44	19 11	19 14	19 17	19 41	19 44	20 11	20 14	20 17	20 40	20 43	21 11	21 50	22 08	22 41		23 47			

§ London Underground Limited (Central Line) also operate services between South Ruislip and West Ruislip at frequent intervals

A ◇ from Birmingham Moor Street

For complete services between Banbury and Birmingham, refer to Table 71

Table 115R

Sundays

25 October to 6 December

Kidderminster, Birmingham Snow Hill, Stratford-upon-Avon, Banbury, Aylesbury and High Wycombe - London

Network Diagram - see first page of Table 114

	CH	CH	CH	CH	CH	CH	CH	CH	CH	CH	CH	CH	CH	CH	CH	CH	CH	CH	CH	CH	CH	CH	CH	CH	CH	CH
Kidderminster	d																									
Stourbridge Junction	d																									
Cradley Heath	d																									
Rowley Regis	d																									
Birmingham Snow Hill	d	13 12								14 12											15 12					
Birmingham Moor Street	d	13 15				13 55				14 15						14 55					15 15			15 55		
Solihull	d	13 24				14 04				14 24					15 04						15 24			16 04		
Dorridge	d	13 29								14 29											15 29					
Lapworth	d																									
Stratford-upon-Avon	d									14 46																
Stratford-upon-Avon Parkway	d									14 50																
Wilmcote	d									14 53																
Bearley	d																									
Claverdon	d																									
Hatton	d									15 04																
Warwick Parkway	d	13 39				14 16				14 39					15 16						15 39			16 16		
Warwick	d	13 42								14 42	15 11										15 42					
Leamington Spa	d	13 46				14 22				15a16					15 22						15 46			16 22		
Banbury	d	14 04								14 44	15 04				15 40					15 44	16 04			16 40		16 44
Kings Sutton	d									14 49													16 40			16 49
Bicester North	d	14 16								15 00	15 16												16 00	16 16		17 00
Oxford Parkway	d		14 17			14 47							15 15		15 47						16 17			16 47		
Islip	d												15 18													
Bicester Village	d		14 26			14 56							15 26		15 56						16 26			16 56		
Haddenham & Thame Parkway	d		14 38					15 13					15 38								16 13			16 38		17 13
Aylesbury	d			14 29									15 29								16 29			16 59		
Little Kimble	d			14 37									15 37								16 37			17 07		
Monks Risborough	d			14 41									15 41								16 41			17 11		
Princes Risborough	d				14 45				15 20				15 45								16 45					17 20
Saunderton	d				14 50								15 50								16 50					
High Wycombe	d		14 51	14 57	15 12			15 30			15 51	15 57	16 12							16 30	16 51	16 57	17 12		17 30	
Beaconsfield	d	14 42				15 03		15 36		15 42										16 36	16 42	17 03			17 36	
Seer Green	d			15 06									16 06									17 06				
Gerrards Cross	d				15 11			15 29	15 42				16 11							16 29	16 42	17 11			17 29	
Denham Golf Club	d																			16 32					17 42	
Denham	d							15 33												16 35					17 33	
West Ruislip	d							15 37												16 40					17 37	
South Ruislip	d							15 41												16 44					17 41	
Northolt Park	d							15 45																	17 45	
Sudbury Hill Harrow	d																									
Sudbury & Harrow Road	d																									
Wembley Stadium	d			15 23			15 50					16 23				16 49						17 23			17 50	
London Paddington	a																									
London Marylebone	a	15 08	15 18	15 36	15 39	15 42	16 03	16 06		16 09	16 18	16 36	16 39	16 42	17 02	17 05	17 08	17 18	17 36	17 39	17 42	18 03	18 06			

London Underground Limited (Central Line) also operate services between South Ruislip and West Ruislip at frequent intervals

For complete services between Banbury and Birmingham, refer to Table 71

The Oxford Parkway branch is expected to open on 25 October. For up to date times and services, please visit www.chilternrailways.co.uk

Table 115R

Sundays

25 October to 6 December

**Kidderminster, Birmingham Snow Hill,
Stratford-upon-Avon, Banbury, Aylesbury and
High Wycombe - London**

Network Diagram - see first page of Table 114

	CH	CH	CH	CH	CH	CH	CH	CH	CH	CH	CH	CH	CH	CH	CH	CH	CH	CH	CH
Kidderminster	d																		
Stourbridge Junction	d																		
Cradley Heath	d																		
Rowley Regis	d																		
Birmingham Snow Hill	d	19 12						20 12											21 15
Birmingham Moor Street	d	19 15						20 15											21 18
Solihull	d	19 24						20 24											21 27
Dorridge	d	19 29						20 29											21 34
Lapworth	d																		
Stratford-upon-Avon	d																		
Stratford-upon-Avon Parkway	d									20 38									
Wilmcote	d									20 42									
Bearley	d									20 45									
Claverdon	d																		
Hatton	d																		
Warwick Parkway	d	19 39						20 39											21 44
Warwick	d	19 42						20 42											21 47
Leamington Spa	d	19 46						20 46											21 52
Banbury	d	20 04						20 44	21 04										22 15
Kings Sutton	d							20 49											22 20
Bicester North	d	20 16						21 00	21 16										22 30
Oxford Parkway	d		20 17							21 15									22 15
Islip	d									21 18									
Bicester Village	d		20 26							21 26									22 24
Haddenham & Thame Parkway	d		20 38							21 38									22 42
Aylesbury	d			20 29							21 29								22 21
Little Kimble	d			20 37							21 37								22 29
Monks Risborough	d			20 41							21 41								22 33
Princes Risborough	d			20 45							21 45								22 40
Saunderton	d			20 50							21 50								22 55
High Wycombe	d		20 51	20 57			21 30			21 51	21 57	22 13	22 49						23 02
Beaconsfield	d			21 03			21 36				22 03		22 55						23 08
Seer Green	d			21 06							22 06								23 11
Gerrards Cross	d			21 11	21 32		21 42				22 11	22 23	23 01						23 14
Denham Golf Club	d																		
Denham	d				21 36						22 15								23 18
West Ruislip	⊕ d				21 40							22 30							23 23
South Ruislip	⊖ d				21 44							22 20							23 27
Northolt Park	d				21 48							22 24							23 31
Sudbury Hill Harrow	d																		
Sudbury & Harrow Road	d																		
Wembley Stadium	d			21 23	21 53						22 29								23 36
London Paddington	⊕ a																		
London Marylebone	⊖ a	21 08	21 17	21 36	22 06	22 09	22 12			22 17	22 42	22 53	23 22						23 47

⊕ ⊖ London Underground Limited (Central Line) also operate services between South Ruislip and West Ruislip at frequent intervals

For complete services between Banbury and Birmingham, refer to Table 71

The Oxford Parkway branch is expected to open on 25 October. For up to date times and services, please visit www.chilternrailways.co.uk