

Table 84

Mondays to Fridays

16 May to 9 December

Stoke-on-Trent and Crewe - Manchester Airport, Stockport and Manchester

Network Diagram - see first page of Table 78

Miles	Miles	Miles		VT	NT	NT	NT	NT	NT	NT	NT	NT	TP	AW	NT	NT	NT	NT	NT	EM	XC
				MO	MX	MX	MX	MX	MX	MX	MX	MX	MX	MX	MX	MX	MX	MX	MX	MX	MX
				⊙	◇	◇	◇	◇	◇	◇	◇	◇	◇	◇	◇	◇	◇	◇	◇	◇	◇
				A	B	C	D						E	F	G	H	I	J			K
—	—	—	London Euston 1.5	⊙	65	d															
—	—	—	Birmingham New Street 12	⊙	68	d															
—	—	—	Wolverhampton 7	⊙	68	d															
—	—	—	Stafford	⊙	65,67	d															
0	—	—	Stoke-on-Trent		50	d															06 30
3	—	—	Longport		50	d															
6½	—	—	Kidsgrove		50	d															
—	0	—	Crewe 10			d			00 44			05 48	06 11		06 27						
—	4%	—	Sandbach			d						05 55									
—	8%	—	Holmes Chapel			d						06 00									
—	10%	—	Goostrey			d						06 03									
—	14%	—	Chelford			d						06 07									
—	17%	—	Alderley Edge			d						06 11				06 49					
—	19	0	Wilmslow			d				05 47	06 15	06 27			06 45	06 52					
—	—	2	Styal			d															
—	—	4%	Manchester Airport	↔		a			01 09		05 54										
—	20%	—	Handforth			d						06 18						06 55			
11%	—	—	Congleton			d															06 45
19%	—	—	Macclesfield			d															
—	—	—				d															06 52
—	—	—				d															06 53
22%	—	—	Prestbury			d						06 22									
24%	—	—	Adlington (Cheshire)			d						06 26									
26%	—	—	Poynton			d						06 29									
28	—	—	Bramhall			d						06 33									
29%	22%	—	Cheadle Hulme			d						06 35									
31%	25	—	Stockport			a						06 38				06 59					
—	—	—				d	00 01	00 03	00 09		06 05					07 04					
31%	26%	—	Heaton Chapel			d						06 27	06 37	06 43		07 04	07 10	07 16	07 19	07 22	
34%	28	—	Levenshulme			d						06 31	06 47	06 50		07 08	07 15				
37%	31	—	Manchester Picc. 10 85,89	↔		a	00 09	00 16	00 18	01 28	06 17	06 26	06 41	06 49	06 58	06 59	07 03	07 09	07 11	07 21	07 25
38%	31½	—	Manchester Oxford Road 85,89	↔		a					06 21					07 03					07 29
38%	32	—	Deansgate	↔		a					06 24					07 09					07 32

	NT	NT	NT	NT	NT	NT	XC	TP	AW	NT	NT	NT	NT	NT	VT	NT	XC		EM	NT	NT	NT	VT
	◇	◇	◇	◇	◇	◇	⊙	⊙	◇	◇	◇	◇	◇	◇	⊙	◇	⊙		◇	◇	◇	◇	⊙
	G	K					J	L	M	G		N	O	P	⊙	⊙			J				⊙
London Euston 1.5															06 16								06 36
Birmingham New Street 12							06 22										06 57						
Wolverhampton 7							06 41										07 15						
Stafford							06 55										07 31						
Stoke-on-Trent							07 14					07 17											
Longport												07 21											
Kidsgrove												07 25											
Crewe 10	06 34	06 49							07 26						07 22		07 53					07 56	08 11
Sandbach	06 41	06 56										07 35										08 03	
Holmes Chapel	06 45	07 00										07 41										08 07	
Goostrey		07 03										07 45											
Chelford		07 08										07 51											
Alderley Edge	06 54	07 12				07 30						07 56								07 53		08 16	
Wilmslow	06 57	07 16				07 33			07 44			08 00					08 09			07 56		08 19	08 27
Styal																					07 59		
Manchester Airport	↔																				08 04		
Handforth		07 19				07 37									08 03								08 22
Congleton												07 32											
Macclesfield							07 30					07 39					08 01						
							07 15					07 40					08 02						
Prestbury							07 21					07 44											
Adlington (Cheshire)							07 25					07 47											
Poynton							07 29					07 51											
Bramhall							07 33					07 54											
Cheadle Hulme		07 24					07 36	07 42				07 59			08 09								
Stockport		07 29					07 41	07 47	07 45		07 53	08 03			08 14	08 16		08 22				08 20	08 27
		07 29	07 32	07 37	07 42	07 48	07 50	07 53		07 54	08 00	08 04	08 11	08 11	08 14	08 17	08 19	08 24		08 24		08 28	08 31
Heaton Chapel		07 33					07 41				08 07	08 07			08 18								08 35
Levenshulme		07 36					07 44				08 10	08 10			08 21								08 32
Manchester Picc. 10 85,89	↔	07 42	07 44	07 45	07 50	07 56	07 59	08 00	08 02		08 08	08 10	08 20	08 24	08 25	08 27	08 28	08 31	08 34		08 36	08 42	08 45
Manchester Oxford Road 85,89	↔						07 54								08 31						08 40		
Deansgate	↔						08 04								08 35								

A From London Euston  
B until 30 September. From Chester  
C from 4 October. From Chester  
D To Liverpool Lime Street  
E From Buxton to Kirkby  
F From Doncaster to Manchester Airport  
G From Hazel Grove  
H From Buxton to Wigan North Western  
I From Chester  
J From Nottingham to Liverpool Lime Street  
K From Buxton to Clitheroe  
L From Cleethorpes to Manchester Airport  
M until 9 September. MX from 13 September until 14 October, from 18 October. From Cardiff Central  
N from 3 October. From Buxton  
O until 30 September. From Buxton  
P To Bolton

Table 84

Mondays to Fridays

16 May to 9 December

Stoke-on-Trent and Crewe -  
Manchester Airport, Stockport and Manchester

Network Diagram - see first page of Table 78

	NT	XC	TP	VT	AW	NT	NT	NT	VT	NT	EM	XC	NT	NT	VT	NT	NT	NT	VT	AW	NT	NT	
	◇	◇ A	◇ A	◇ A	◇ B	◇	◇	◇	◇ E	◇	◇	◇ G	◇	◇	◇ H	◇	◇	◇	◇ I	◇	◇	◇	
London Euston 15	⊖ 65 d			06 55					07 20														
Birmingham New Street 12	68 d	07 31										07 57									08 00		
Wolverhampton 7	68 a	07 50										08 15									08 31		
Stafford	65,67 d	08 02										08 32									08 49		
Stoke-on-Trent	50 d	07 59	08 21	08 25					08 48			08 54									08 59	09 20	
Longport	50 d																				09 25		
Kidsgrove	50 d	08 06																			09 06		
Crewe 10	d				08 28							08 31			08 50	09 11						09 30	
Sandbach	d											08 38			08 57								
Holmes Chapel	d											08 42			09 02								
Goostrey	d											08 45			09 05								
Chelford	d											08 50			09 09								
Alderley Edge	d				08 49							08 54			09 13							09 49	
Wilmslow	d				08 45	08 52						08 57			09 17	09 27						09 47	
Styal	d																					09 52	
Manchester Airport	a											09 04											
Handforth	d					08 55									09 20							09 55	
Congleton	d	08 13														09 13							
Macclesfield	a	08 20	08 37	08 41								09 10			09 20						09 41		
Prestbury	d	08 21	08 38	08 41								09 11			09 21						09 41		
Adlington (Cheshire)	d	08 25													09 25								
Poynton	d	08 28													09 28								
Bramhall	d	08 31													09 31								
Cheadle Hulme	d	08 34													09 34								
Stockport	a	08 38				08 59									09 38							10 00	
Heaton Chapel	d	08 43	08 51	08 55	08 59	09 04	09 14	09 16	09 21	09 24	09 27	09 26		09 29	09 36	09 43	09 49			09 55	09 57	10 05	
Levenshulme	d	08 44	08 51	08 52	08 56	08 59	09 04	09 14	09 17	09 21	09 24	09 27		09 29	09 36	09 43	09 50	09 52	09 55	09 57	10 06	10 13	
Manchester Picc. 10 85,89	a	08 56	09 00	09 01	09 07	09 15	09 20	09 25	09 26	09 28	09 35	09 37	09 38	09 42	09 45	09 48	09 57	09 59	10 02	10 07	10 14	10 21	10 26
Manchester Oxford Road 85,89	a											09 40											
Deansgate	85,89 a																						

- A From Cleethorpes to Manchester Airport
- B From Cardiff Central
- C from 3 October. From Buxton
- D until 30 September. From Buxton
- E From Chester
- F From Nottingham to Liverpool Lime Street
- G From Southampton Central
- H From Bristol Temple Meads
- I From Carmarthen
- J from 3 October. From Chester
- K until 30 September. From Chester
- L From Norwich to Liverpool Lime Street
- M From Bournemouth

Table 84

Mondays to Fridays

16 May to 9 December

**Stoke-on-Trent and Crewe - Manchester Airport, Stockport and Manchester**

Network Diagram - see first page of Table 78

	EM	NT	NT	VT	NT	XC		TP	VT	AW	NT	NT	NT	VT	NT	NT		XC	EM	NT	NT	VT	NT	XC	
	◇	◇	◇	◇	◇	◇		◇	◇	◇	◇	◇	◇	◇	◇	◇		◇	◇	◇	◇	◇	◇	◇	
	A			⊠		B		C	⊠	D				E	F			G	H					I	J
London Euston 15	⊕65	d		09 40											10 20										
Birmingham New Street 12	68	d							10 00																
Wolverhampton 7	68	a							10 31																11 31
Stafford	65,67	d							10 49																11 49
Stoke-on-Trent	50	d							11 02																12 02
Longport	50	d																							
Kidsgrove	50	d																							12 06
Crewe 10	d		10 34	10 50	11 11																				11 34
Sandbach	d		10 41	10 57																					11 50
Holmes Chapel	d		10 45	11 02																					11 57
Goostrey	d			11 05																					12 02
Chelford	d			11 09																					12 05
Alderley Edge	d		10 54	11 13																					12 09
Wilmslow	d		10 57	11 17	11 27																				12 13
Styal	d																								12 17
Manchester Airport	↔ a		11 04																						12 27
Handforth	d			11 20																					12 04
Congleton	d																								12 20
Macclesfield	a																								12 20
Prestbury	d																								12 21
Adlington (Cheshire)	d																								12 25
Poynton	d																								12 28
Bramhall	d																								12 31
Cheadle Hulme	d																								12 38
Stockport	a																								12 34
Heaton Chapel	d																								12 37
Levenshulme	d																								12 43
Manchester Picc. 10	85,89	a																							12 49
Manchester Oxford Road 85,89	a																								12 50
Deansgate	85,89	a																							

	TP	VT		AW	NT	NT	NT	VT	NT	NT	XC	EM		NT	NT	VT	NT	XC	TP	VT	AW	NT	NT	
	◇	◇		◇	◇	◇	◇	◇	◇	◇	◇	◇		◇	◇	◇	◇	◇	◇	◇	◇	◇	◇	◇
	C	D		E	F	G	H	I	A					J	K								E	
London Euston 15	⊕65	d																						
Birmingham New Street 12	68	d																						
Wolverhampton 7	68	a																						
Stafford	65,67	d																						
Stoke-on-Trent	50	d																						
Longport	50	d																						
Kidsgrove	50	d																						
Crewe 10	d																							
Sandbach	d																							
Holmes Chapel	d																							
Goostrey	d																							
Chelford	d																							
Alderley Edge	d																							
Wilmslow	d																							
Styal	d																							
Manchester Airport	↔ a																							
Handforth	d																							
Congleton	d																							
Macclesfield	a																							
Prestbury	d																							
Adlington (Cheshire)	d																							
Poynton	d																							
Bramhall	d																							
Cheadle Hulme	d																							
Stockport	a																							
Heaton Chapel	d																							
Levenshulme	d																							
Manchester Picc. 10	85,89	a																						
Manchester Oxford Road 85,89	a																							
Deansgate	85,89	a																						

A From Norwich to Liverpool Lime Street  
 B From Paignton  
 C From Cleethorpes to Manchester Airport  
 D From Milford Haven  
 E from 3 October. From Buxton  
 F until 30 September. From Buxton  
 G from 3 October. From Chester  
 H until 30 September. From Chester  
 I From Bournemouth  
 J From Bristol Temple Meads  
 K From Fishguard Harbour

Table 84

Mondays to Fridays

16 May to 9 December

Stoke-on-Trent and Crewe -  
Manchester Airport, Stockport and Manchester

Network Diagram - see first page of Table 78

	NT	VT	NT	XC	EM	NT	NT	VT		NT	XC	TP	VT	AW	NT	NT	NT	VT		NT	NT	XC	EM	NT				
	◇ A	◇ B	◇ C	◇ D	◇	◇	◇	◇		◇	◇ E	◇ F	◇ G	◇	◇	◇	◇ H	◇ A	◇	◇	◇ I	◇ J	◇ C	◇ D	◇			
London Euston 15	⊖65 d							12 40																				
Birmingham New Street 12	68 d				12 57						13 31														13 57			
Wolverhampton 7	68				13 15						13 49														14 15			
Stafford	65,67 d				13 32						14 02														14 32			
Stoke-on-Trent	50 d		13 48		13 54						13 59	14 20		14 25											14 54			
Longport	50 d																											
Kidsgrove	50 d										14 06																	
Crewe 10	d					13 34	13 50	14 11						14 30												14 34		
Sandbach	d					13 41	13 57																			14 41		
Holmes Chapel	d					13 45	14 02																			14 45		
Goostrey	d						14 05																					
Chelford	d						14 09																					
Alderley Edge	d					13 54	14 13								14 50											14 54		
Wilmslow	d					13 57	14 17	14 27						14 47	14 53											14 57		
Styal	d																											
Manchester Airport	a					14 04																				15 04		
Handforth	d						14 20								14 56													
Congleton	d										14 13																	
Macclesfield	a			14 10							14 20			14 41											15 10			
	d			14 11							14 21			14 41											15 11			
Prestbury	d										14 25																	
Adlington (Cheshire)	d										14 28																	
Poynton	d										14 31																	
Bramhall	d										14 34																	
Cheadle Hulme	d						14 24				14 38				15 00													
Stockport	a		14 16	14 24		14 29	14 36				14 43	14 49		14 55	14 58	15 05									15 24			
	d	14 13	14 17	14 17	14 25	14 26					14 43	14 50	14 52	14 56	14 58	15 05	15 13	15 13	15 17					15 16		15 25		
Heaton Chapel	d			14 20							14 33				15 09		15 13	15 17						15 16		15 26		
Levenshulme	d			14 23							14 36				15 09		15 13	15 17						15 20		15 26		
Manchester Picc. 10	85,89 a	14 28	14 28	14 31	14 35	14 36	14 42	14 44	14 49		14 57	14 59	15 01	15 07	15 15	15 21	15 26	15 27	15 28					15 30	15 30	15 35	15 36	15 40
Manchester Oxford Road 85,89	a				14 40																					15 40	15 45	
Deansgate	85,89 a																											

	NT	VT	NT	XC		TP	VT	AW	NT	NT	VT	NT	NT	XC		EM	NT	NT	VT	NT	XC	TP	VT	AW		
	◇	◇ B	◇	◇ K		◇ F	◇ L	◇	◇	◇ M	◇ E	◇ I	◇ J	◇ C		◇ D	◇	◇	◇ E	◇	◇ N	◇ F	◇ G	◇ H		
London Euston 15	⊖65 d							14 00																15 00		
Birmingham New Street 12	68 d				14 31																			15 31		
Wolverhampton 7	68				14 49																			15 48		
Stafford	65,67 d				15 02																			16 02		
Stoke-on-Trent	50 d		14 59	15 20				15 25																16 25		
Longport	50 d																									
Kidsgrove	50 d			15 06																						
Crewe 10	d	14 50	15 11					15 30											15 33	15 50	16 11				16 30	
Sandbach	d	14 57																	15 40	15 57						
Holmes Chapel	d	15 02																	15 44	16 02						
Goostrey	d	15 05																		16 05						
Chelford	d	15 09																		16 09						
Alderley Edge	d	15 13						15 50												16 09						
Wilmslow	d	15 17	15 27					15 47	15 53											15 53	16 13				16 47	
Styal	d																			15 56	16 17	16 27				
Manchester Airport	a																			15 59	16 17	16 27				
Handforth	d	15 20						15 56												16 04						
Congleton	d			15 13																				16 13		
Macclesfield	a			15 20				15 41						16 10										16 20		
	d			15 21				15 41						16 11										16 21		
Prestbury	d			15 25																				16 25		
Adlington (Cheshire)	d			15 28																				16 28		
Poynton	d			15 31																				16 31		
Bramhall	d			15 34																				16 34		
Cheadle Hulme	d	15 24		15 38																16 24				16 38		
Stockport	a	15 29	15 36	15 43	15 49			15 55	15 58	16 05		16 16		16 24						16 29	16 36	16 43	16 47	16 55	16 59	
	d	15 29	15 37	15 43	15 50			15 52	15 56	15 58	16 05	16 13	16 17	16 25						16 26	16 29	16 37	16 43	16 48	16 52	16 59
Heaton Chapel	d	15 33							16 09					16 20										16 33		
Levenshulme	d	15 36							16 12					16 23										16 36		
Manchester Picc. 10	85,89 a	15 45	15 49	15 57	15 59			16 01	16 07	16 15	16 21	16 25	16 28	16 30	16 30	16 35				16 36	16 40	16 44	16 49	16 57	17 02	17 15
Manchester Oxford Road 85,89	a											16 29									16 40					
Deansgate	85,89 a											16 32														

- A until 30 September. From Buxton
- B From Chester
- C From Bouremouth
- D From Norwich to Liverpool Lime Street
- E From Paignton

- F From Cleethorpes to Manchester Airport
- G From Milford Haven
- H from 3 October. From Buxton
- I from 3 October. From Chester
- J until 30 September. From Chester

- K From Bristol Temple Meads
- L From Carmarthen
- M

Table 84

Mondays to Fridays

16 May to 9 December

Stoke-on-Trent and Crewe - Manchester Airport, Stockport and Manchester

Network Diagram - see first page of Table 78

Table with columns for stations and time slots (NT, VT, XC, EM, etc.) and rows for routes including London Euston, Birmingham New Street, Wolverhampton, Stoke-on-Trent, Crewe, Manchester Airport, Stockport, and Deansgate.

Table with columns for stations and time slots (EM, NT, VT, XC, etc.) and rows for routes including London Euston, Birmingham New Street, Wolverhampton, Stoke-on-Trent, Crewe, Manchester Airport, Stockport, and Deansgate.

Legend for station codes: A From 3 October. From Chester; B until 30 September. From Chester; C From Bournemouth; D From Norwich to Liverpool Lime Street; E From Bristol Temple Meads; F From Cleethorpes to Manchester Airport; G From Carmarthen; H from 3 October. From Buxton; I until 30 September. From Buxton; J From Paignton; K until 30 September. From Buxton to Bolton; L from 3 October. From Buxton to Bolton; M From Milford Haven; N From Chester; O not 9 December. From Bournemouth

Table 84

Mondays to Fridays

16 May to 9 December

Stoke-on-Trent and Crewe - Manchester Airport, Stockport and Manchester

Network Diagram - see first page of Table 78

Table with columns for stations and services (A through V). Rows include London Euston, Birmingham New Street, Wolverhampton, Stoke-on-Trent, Crewe, Sandbach, Holmes Chapel, Goostrey, Chelford, Alderley Edge, Wilmslow, Manchester Airport, Handforth, Congleton, Macclesfield, Prestbury, Adlington (Cheshire), Poynton, Bramhall, Cheadle Hulme, Stockport, Heaton Chapel, Levenshulme, Manchester Piccadilly, Manchester Oxford Road, and Deansgate.

Table with columns for stations and services (A through V). Rows include London Euston, Birmingham New Street, Wolverhampton, Stoke-on-Trent, Crewe, Sandbach, Holmes Chapel, Goostrey, Chelford, Alderley Edge, Wilmslow, Manchester Airport, Handforth, Congleton, Macclesfield, Prestbury, Adlington (Cheshire), Poynton, Bramhall, Cheadle Hulme, Stockport, Heaton Chapel, Levenshulme, Manchester Piccadilly, Manchester Oxford Road, and Deansgate.

- A From Cleethorpes to Manchester Airport
B From Carmarthen
C From Buxton
D From Chester
E From Bournemouth
F From Norwich to Liverpool Lime Street

- G From Exeter St Davids
H From Milford Haven
I from 3 October. From Buxton
J until 30 September. From Buxton
K from 3 October. From Chester
L until 30 September. From Chester

- M From Norwich
N From Bristol Temple Meads until 8 September. From Carmarthen
O from 12 September. From Carmarthen
P from 12 September. From Carmarthen
Q until 29 July, FO from 5 August. To Wigan Wallgate

Table 84

Mondays to Fridays

16 May to 9 December

Stoke-on-Trent and Crewe -

Manchester Airport, Stockport and Manchester

Network Diagram - see first page of Table 78

	VT	NT	NT	XC	AW	AW	VT	VT	NT	NT	NT	NT	NT	NT	XC	AW	AW	VT	VT					
	◇	◇	◇	◇	◇	◇	◇	◇	◇	◇	◇	◇	◇	◇	◇	◇	◇	◇	◇	◇	◇	◇	◇	◇
	Ⓛ			A	B	B	C	D	E	F	G	H			I	I	J	K						
London Euston 16	⊖	65	d				21	21										23	23					
Birmingham New Street 12		68	d															21	21					
Wolverhampton 7		68	d															21	21					
Stafford		65,67	d															21	21					
Stoke-on-Trent		50	d															01	01					
Longport		50	d															01	01					
Kidsgrove		50	d															01	01					
Crewe 10			d																					
Sandbach			d																					
Holmes Chapel			d																					
Goostrey			d																					
Chelford			d																					
Alderley Edge			d																					
Wilmslow			d																					
Styal			d																					
Manchester Airport			a																					
Handforth			d																					
Congleton			d																					
Macclesfield			a																					
Prestbury			d																					
Adlington (Cheshire)			d																					
Poynton			d																					
Bramhall			d																					
Cheadle Hulme			d																					
Stockport			a																					
Heaton Chapel			d																					
Levenshulme			d																					
Manchester Picc. 10		85,89	a																					
Manchester Oxford Road 85,89		85,89	a																					
Deansgate 85,89		85,89	a																					

Saturdays

21 May to 10 December

	NT	NT	NT	NT	NT	NT	TP	AW	NT	NT	NT	NT	EM	XC	NT	NT	NT	NT	NT	NT	XC	TP	AW
	◇	◇	◇	◇	◇	◇	◇	◇	◇	◇	◇	◇	◇	◇	◇	◇	◇	◇	◇	◇	◇	◇	◇
	L	M			N	O	P			Q	R	S	T		U	V					W	B	
London Euston 16																							
Birmingham New Street 12																							
Wolverhampton 7																							
Stafford																							
Stoke-on-Trent																							
Longport																							
Kidsgrove																							
Crewe 10																							
Sandbach																							
Holmes Chapel																							
Goostrey																							
Chelford																							
Alderley Edge																							
Wilmslow																							
Styal																							
Manchester Airport																							
Handforth																							
Congleton																							
Macclesfield																							
Prestbury																							
Adlington (Cheshire)																							
Poynton																							
Bramhall																							
Cheadle Hulme																							
Stockport																							
Heaton Chapel																							
Levenshulme																							
Manchester Picc. 10																							
Manchester Oxford Road 85,89																							
Deansgate 85,89																							

- A From Boumemouth
- B From Cardiff Central
- C from 20 June
- D until 17 June
- E from 20 June until 30 September. From Buxton
- F from 3 October. From Buxton
- G until 17 June. From Buxton
- H From Sheffield
- I From Birmingham International
- J FO until 10 June, from 17 June
- K until 16 June
- L until 1 October. From Chester
- M from 8 October. From Chester
- N from 8 October. From Buxton to Kirkby
- O until 1 October. From Buxton to Kirkby
- P From Doncaster to Manchester Airport
- Q from 8 October. From Buxton
- R until 1 October. From Buxton
- S From Chester
- T From Nottingham to Liverpool Lime Street
- U until 1 October. From Hazel Grove to Clitheroe
- V from 8 October. From Hazel Grove to Clitheroe
- W From Sheffield to Manchester Airport

Table 84

Saturdays

21 May to 10 December

Stoke-on-Trent and Crewe - Manchester Airport, Stockport and Manchester

Network Diagram - see first page of Table 78

	NT	NT	NT	NT	NT	NT	XC	EM	NT	NT	VT	NT	XC	TP	VT	AW	NT	NT	NT	VT	NT	XC	
	◇	◇	◇	◇	◇	◇	◇	◇	◇	◇	◇	◇	◇	◇	◇	◇	◇	◇	◇	◇	◇	◇	◇
	A	B	C	D	E	F	G	H	I	J	K	L	M	N	O	P	Q	R	S	T	U	V	W
London Euston 15	65 d										06 36				06 55						07 20		
Birmingham New Street 12	68 d						06 57						07 31										07 57
Wolverhampton 7	68 a						07 15						07 49										08 15
Stafford	65,67 d						07 31						08 02										08 32
Stoke-on-Trent	50 d											07 59	08 20			08 25						08 48	08 54
Longport	50 d																						
Kids Grove	50 d											08 06											
Crewe 10	d						07 52		07 30	07 56	08 11					08 28							
Sandbach	d								07 37	08 03													
Holmes Chapel	d								07 41	08 07													
Goostrey	d								07 44														
Chelford	d								07 49														
Alderley Edge	d	07 49							07 53	08 16											08 49		
Wilmslow	d	07 52							07 56	08 19	08 27					08 45	08 52						
Styal	d								07 59														
Manchester Airport	a								08 04														
Handforth	d	07 55									08 22												
Congleton	d											08 13											
Macclesfield	a											08 20	08 36			08 41							09 10
Prestbury	d											08 21	08 37			08 41							09 11
Adlington (Cheshire)	d											08 25											
Poynton	d											08 28											
Bramhall	d											08 31											
Cheadle Hulme	d	07 59										08 34											
Stockport	a	08 04							08 18	08 24		08 27									08 59		
Heaton Chapel	d	08 02	08 04	08 13	08 13	08 18		08 19	08 18	08 24		08 31	08 36	08 43	08 49		08 55	08 58	09 04		09 16		09 23
Levenshulme	d	08 08	08 16	08 16	08 16							08 32	08 37	08 43	08 50	08 52		08 56	08 59	09 04	09 13	09 17	09 20
Manchester Picc. 10	85,89 a	08 13	08 20	08 26	08 28	08 30		08 31	08 35	08 36	08 42	08 45	08 49	08 55	08 59	09 01		09 07	09 15	09 20	09 26	09 27	09 33
Manchester Oxford Road	85,89 a									08 40													
Deansgate	85,89 a																						

	EM	NT	NT	VT	NT	XC	TP	VT	AW	NT	NT	NT	VT	NT	NT	XC	EM	NT	NT	VT	NT	
	◇	◇	◇	◇	◇	◇	◇	◇	◇	◇	◇	◇	◇	◇	◇	◇	◇	◇	◇	◇	◇	◇
	F	G	H	I	J	K	L	M	N	O	P	Q	R	S	T	U	V	W	X	Y	Z	AA
London Euston 15	65 d				07 35			08 00														08 40
Birmingham New Street 12	68 d					08 31																
Wolverhampton 7	68 a					08 49																
Stafford	65,67 d					09 02																
Stoke-on-Trent	50 d					08 59	09 20	09 25														09 59
Longport	50 d																					
Kids Grove	50 d					09 06																10 06
Crewe 10	d		08 31	08 50	09 11				09 30												09 34	09 50
Sandbach	d		08 38	08 57																	09 41	09 57
Holmes Chapel	d		08 42	09 02																	09 45	10 02
Goostrey	d		08 45	09 05																		10 05
Chelford	d		08 50	09 09																		10 09
Alderley Edge	d		08 54	09 13						09 49												10 13
Wilmslow	d		08 57	09 17	09 27				09 47	09 52											09 57	10 17
Styal	d																					10 27
Manchester Airport	a		09 04																		10 04	
Handforth	d			09 20						09 55												10 20
Congleton	d				09 13																	10 13
Macclesfield	a				09 20			09 41														10 20
Prestbury	d				09 21			09 41														10 21
Adlington (Cheshire)	d				09 25																	10 25
Poynton	d				09 28																	10 28
Bramhall	d				09 31																	10 31
Cheadle Hulme	d				09 34																	10 34
Stockport	a			09 24	09 36	09 43	09 49	09 55	09 58	10 05												10 36
Heaton Chapel	d	09 25		09 29	09 37	09 43	09 50	09 52	09 55	09 58	10 06		10 13	10 13	10 16	10 17	10 23	10 26				10 43
Levenshulme	d			09 33																		10 37
Manchester Picc. 10	85,89 a	09 36		09 42	09 44	09 49	09 57	09 59	10 02	10 07	10 16	10 21	10 26	10 27	10 28	10 30	10 35	10 36	10 42	10 43		10 49
Manchester Oxford Road	85,89 a	09 40																				10 57
Deansgate	85,89 a																					

- A From Hazel Grove
- B from 8 October. From Buxton
- C until 1 October. From Buxton
- D until 1 October. From Chester
- E from 8 October. From Chester
- F From Nottingham to Liverpool Lime Street
- G From Cleethorpes to Manchester Airport
- H From Cardiff Central
- I From Chester
- J From Southampton Central
- K From Bristol Temple Meads
- L From Carmarthen
- M From Norwich to Liverpool Lime Street



Table 84

Saturdays

21 May to 10 December

Stoke-on-Trent and Crewe - Manchester Airport, Stockport and Manchester

Network Diagram - see first page of Table 78

	XC	TP	VT	AW	NT	NT	NT		VT	NT	NT	XC	EM	NT	NT	VT	NT		XC	TP	VT	AW	NT	NT
	◇ A	◇ B	◇ C	◇ D	◇ E			◇ F	◇ G	◇ H	◇ I	◇ J	◇ K	◇ D				◇ J	◇ B	◇ C	◇ K	◇ D		
London Euston <b>15</b> .....	⊖65 d		09 00						09 20							09 40								
Birmingham New Street <b>12</b> 68 d	09 31											09 57							10 31					
Wolverhampton <b>7</b> .....	68 a	09 49										10 15							10 49					
Stafford.....	65,67 d	10 02										10 32							11 02					
Stoke-on-Trent.....	50 d	10 20	10 25						10 48			10 54				10 59			11 20		11 25			
Longport.....	50 d															11 06								
Kidsgrove.....	50 d																							
Crewe <b>10</b> .....	d			10 30									10 34	10 50	11 11								11 30	
Sandbach.....	d												10 41	10 57										
Holmes Chapel.....	d												10 45	11 02										
Goostrey.....	d												11 05											
Chelford.....	d												11 09											
Alderley Edge.....	d			10 50									10 54	11 13									11 50	
Wilmslow.....	d			10 48	10 53								10 57	11 17	11 27							11 47	11 53	
Styal.....	d																							
Manchester Airport.....	a												11 04											
Handforth.....	d				10 56									11 20										11 56
Congleton.....	d															11 13								
Macclesfield.....	a			10 41								11 10				11 20						11 41		
Prestbury.....	d			10 41								11 11				11 21						11 41		
Adlington (Cheshire).....	d															11 25								
Poynton.....	d															11 28								
Bramhall.....	d															11 31								
Cheadle Hulme.....	d															11 34								
Stockport.....	a	10 49	10 55	10 58	11 05	11 13	11 13		11 16	11 16	11 17	11 23	11 26	11 29	11 36	11 43		11 49	11 55	11 58	12 05	12 05	12 13	
Heaton Chapel.....	d	10 50	10 52	10 56	10 58	11 09	11 13		11 17	11 20	11 20	11 25	11 26	11 29	11 37	11 43		11 50	11 52	11 56	11 58	12 09	12 12	
Levenshulme.....	d				11 09	11 12			11 23	11 23	11 23	11 35	11 36	11 36	11 36	11 36						12 12	12 12	
Manchester Picc. <b>10</b> 85,89 a	10 59	11 02	11 07	11 15	11 20	11 26	11 27		11 28	11 30	11 30	11 35	11 36	11 42	11 44	11 49	11 57		11 59	12 02	12 07	12 15	12 20	12 26
Manchester Oxford Road <b>85,89</b> a													11 40											
Deansgate.....	85,89 a																							

	NT	VT	NT		NT	XC	EM	NT	NT	VT	NT	XC	TP		VT	AW	NT	NT	NT	VT	NT	NT	XC	
	◇ E	◇ F	◇ G	◇ H	◇ I	◇ J	◇ K	◇ L	◇ B	◇ C	◇ D	◇ E	◇ F	◇ G	◇ H	◇ I	◇ J	◇ K	◇ L	◇ B	◇ C	◇ D	◇ E	
London Euston <b>15</b> .....	⊖65 d	10 20								10 40					11 00						11 20			
Birmingham New Street <b>12</b> 68 d					10 57							11 31												11 57
Wolverhampton <b>7</b> .....					11 15							11 49												12 15
Stafford.....					11 32							12 02												12 32
Stoke-on-Trent.....	50 d	11 48			11 54					11 59	12 20				12 25						12 48			12 54
Longport.....	50 d																							
Kidsgrove.....	50 d																							
Crewe <b>10</b> .....	d							11 34	11 50	12 11					12 30									
Sandbach.....	d							11 41	11 57															
Holmes Chapel.....	d							11 45	12 02															
Goostrey.....	d								12 05															
Chelford.....	d								12 09															
Alderley Edge.....	d								11 54	12 13						12 50								
Wilmslow.....	d								11 57	12 17	12 27					12 47	12 53							
Styal.....	d																							
Manchester Airport.....	a							12 04																
Handforth.....	d									12 20							12 56							
Congleton.....	d										12 13													
Macclesfield.....	a					12 10					12 20					12 41								13 10
Prestbury.....	d					12 11					12 21					12 41								13 11
Adlington (Cheshire).....	d										12 25													
Poynton.....	d										12 28													
Bramhall.....	d										12 31													
Cheadle Hulme.....	d										12 34													
Stockport.....	a	12 13	12 16	12 17	12 16	12 17	12 25	12 26	12 29	12 36	12 43	12 49	12 52	12 55	12 58	13 05	13 13	13 13	13 13	13 17	13 16	13 17	13 23	13 25
Heaton Chapel.....	d								12 24	12 38				12 55	12 58	13 05								
Levenshulme.....	d								12 29	12 37	12 43	12 50		12 56	12 58	13 05	13 13	13 13	13 17	13 17	13 16	13 17	13 23	13 25
Manchester Picc. <b>10</b> 85,89 a	12 27	12 28	12 30	12 30	12 35	12 36	12 41	12 44	12 49	12 57	12 59	13 02		13 07	13 15	13 20	13 26	13 27	13 28	13 28	13 30	13 30	13 35	
Manchester Oxford Road <b>85,89</b> a							12 40																	
Deansgate.....	85,89 a																							

- A From Cardiff Central
- B From Cleethorpes to Manchester Airport
- C From Carmarthen
- D from 8 October. From Buxton
- E until 1 October. From Buxton
- F from 8 October. From Chester
- G until 1 October. From Chester
- H From Bournemouth
- I From Norwich to Liverpool Lime Street
- J From Paignton
- K From Milford Haven
- L From Bristol Temple Meads

Table 84

Saturdays

21 May to 10 December

Stoke-on-Trent and Crewe - Manchester Airport, Stockport and Manchester

Network Diagram - see first page of Table 78

	EM	NT	NT	VT	NT	XC	TP	VT	AW		NT	NT	NT	VT	NT	NT	XC	EM	NT		NT	VT	NT	XC	
	◇ A	◇	◇	◇ B	◇	◇ B	◇ C	◇ D	◇ E	◇ F	◇ G	◇ H	◇ I	◇ A	◇	◇	◇ A	◇	◇	◇	◇	◇ E	◇ F	◇ J	
London Euston 15	⊖65 d			11 40				12 00						12 20										12 40	
Birmingham New Street 12	68 d																								13 31
Wolverhampton 7	68 d																								13 49
Stafford	65,67 d																								14 02
Stoke-on-Trent	50 d							12 59	13 20					13 48										13 59	14 20
Longport	50 d																								
Kidsgrove	50 d							13 06																	14 06
Crewe 10	d	12 34	12 50	13 11					13 30															13 50	14 11
Sandbach	d	12 41	12 57																					13 57	
Holmes Chapel	d	12 45	13 02																					14 02	
Goostrey	d		13 05																					14 05	
Chelford	d		13 09																					14 09	
Alderley Edge	d	12 54	13 13											13 50										14 13	
Wilmslow	d	12 57	13 17	13 27										13 47	13 53									14 17	14 27
Styal	d																								
Manchester Airport	a	13 04																						14 04	
Handforth	d		13 20																					14 20	
Congleton	d							13 13																	14 13
Macclesfield	a							13 20																	14 20
	d							13 21																	14 21
Prestbury	d							13 25																	14 25
Adlington (Cheshire)	d							13 28																	14 28
Poynton	d							13 31																	14 31
Bramhall	d							13 34																	14 34
Cheadle Hulme	d			13 24				13 38																14 24	14 38
Stockport	a			13 29	13 36	13 43	13 49	13 55	13 58				14 00											14 29	14 36
	d	13 26		13 29	13 37	13 43	13 50	13 52	13 58				14 05	14 13	14 13	14 16	14 16	14 17	14 23	14 26				14 29	14 36
Heaton Chapel	d			13 33									14 09	14 13	14 13	14 17	14 17	14 20	14 20	14 26				14 29	14 37
Levenshulme	d			13 36									14 09	14 13	14 13	14 17	14 17	14 20	14 20	14 26				14 33	14 43
Manchester Picc. 10	85,89 a	13 36	13 42	13 44	13 49	13 57	13 59	14 02	14 07	14 15			14 12	14 26	14 27	14 28	14 23	14 23	14 35	14 36	14 42			14 36	14 49
Manchester Oxford Road 85,89	a	13 40											14 12	14 26	14 27	14 28	14 30	14 30	14 35	14 36	14 42			14 36	14 49
Deansgate 85,89	a												14 12	14 26	14 27	14 28	14 30	14 30	14 35	14 36	14 42			14 36	14 49

	TP	VT	AW	NT	NT		NT	VT	NT	NT	XC	EM	NT	NT	VT		NT	XC	TP	VT	AW	NT	NT	NT
	◇ C	◇ K	◇ E	◇	◇		◇ F	◇ G	◇ H	◇ I	◇ A	◇	◇	◇	◇ L	◇ C	◇ M	◇	◇ E	◇ F	◇	◇	◇	◇
London Euston 15	⊖65 d	13 00						13 20							13 40									
Birmingham New Street 12	68 d																							
Wolverhampton 7	68 d																							
Stafford	65,67 d																							
Stoke-on-Trent	50 d																							
Longport	50 d																							
Kidsgrove	50 d																							
Crewe 10	d		14 30																					
Sandbach	d																							
Holmes Chapel	d																							
Goostrey	d																							
Chelford	d																							
Alderley Edge	d																							
Wilmslow	d																							
Styal	d																							
Manchester Airport	a																							
Handforth	d																							
Congleton	d																							
Macclesfield	a																							
	d	14 41																						
Prestbury	d	14 41																						
Adlington (Cheshire)	d																							
Poynton	d																							
Bramhall	d																							
Cheadle Hulme	d																							
Stockport	a																							
	d	14 52	14 56	14 58	15 05	15 13	15 13	15 16	15 17	15 16	15 17	15 23	15 25	15 26	15 29	15 37	15 38	15 43	15 50	15 52	15 56	15 58	16 05	16 13
Heaton Chapel	d																							
Levenshulme	d																							
Manchester Picc. 10	85,89 a	15 01	15 07	15 15	15 20	15 26	15 27	15 28	15 30	15 30	15 35	15 36	15 42	15 44	15 49	15 49	15 58	15 59	16 01	16 07	16 15	16 20	16 26	16 27
Manchester Oxford Road 85,89	a																							
Deansgate 85,89	a																							

- A From Norwich to Liverpool Lime Street
- B From Plymouth
- C From Cleethorpes to Manchester Airport
- D From Fishguard Harbour
- E from 8 October. From Buxton
- F until 1 October. From Buxton
- G from 8 October. From Chester
- H until 1 October. From Chester
- I From Bournemouth
- J From Paignton
- K From Milford Haven
- L From Bristol Temple Meads
- M From Carmarthen

Table 84

Saturdays

21 May to 10 December

Stoke-on-Trent and Crewe - Manchester Airport, Stockport and Manchester

Network Diagram - see first page of Table 78

	VT	NT	NT	XC	EM	NT	NT	VT	NT	XC	TP	VT	AW	NT	NT	NT	VT	NT	NT	XC	EM	
	◇	◇	◇	◇	◇	◇	◇	◇	◇	◇	◇	◇	◇	◇	◇	◇	◇	◇	◇	◇	◇	◇
	Ⓜ	A	B	C	D					E	F		G				H	I			C	D
London Euston 15	⊖65 d	14 20						14 40				15 00					15 20					
Birmingham New Street 12	68 d			14 57						15 31												15 57
Wolverhampton 7	68 a			15 15						15 49												16 15
Stafford	65,67 d			15 32						16 02												16 32
Stoke-on-Trent	50 d	15 49		15 54					15 59	16 20			16 25				16 48					16 55
Longport	50 d																					
Kidsgrove	50 d								16 06													
Crewe 10	d					15 33	15 50	16 11					16 30									
Sandbach	d					15 40	15 57															
Holmes Chapel	d					15 44	16 02															
Goostrey	d						16 05															
Chelford	d						16 09															
Alderley Edge	d					15 53	16 13							16 50								
Wilmslow	d					15 56	16 17	16 27					16 47	16 53								
Styal	d					15 59																
Manchester Airport	a					16 04																
Handforth	d						16 20							16 56								
Congleton	d									16 13												
Macclesfield	a			16 10						16 20			16 41									17 11
	d			16 11						16 21			16 41									17 12
Prestbury	d									16 25												
Adlington (Cheshire)	d									16 28												
Poynton	d									16 31												
Bramhall	d									16 34												
Cheadle Hulme	d						16 24	16 38					17 00									
Stockport	a	16 16		16 23	16 26	16 29	16 36	16 43	16 49		16 52	16 55	16 59	17 05	17 13	17 13	17 16	17 16	17 17	17 17	17 17	17 24
	d	16 17	16 16	16 17	16 25	16 29	16 37	16 43	16 50		16 52	16 56	16 59	17 05	17 13	17 13	17 17	17 17	17 16	17 17	17 17	17 25
Heaton Chapel	d					16 33								17 09	17 13	17 13	17 17	17 17	17 16	17 17	17 17	17 25
Levenshulme	d					16 36								17 09	17 13	17 13	17 17	17 17	17 16	17 17	17 17	17 25
Manchester Picc. 10	85,89 a	16 28	16 30	16 30	16 35	16 36	16 42	16 44	16 49	16 57	16 59	17 01	17 07	17 14	17 19	17 26	17 27	17 28	17 30	17 30	17 30	17 35
Manchester Oxford Road 85,89	a				16 40																	17 40
Deansgate	85,89 a																					17 40

	NT	NT	VT	NT	XC	TP	VT	AW	NT	NT	VT	NT	NT	NT	XC	EM	NT	NT	VT	NT	XC	TP
	◇	◇	◇	◇	◇	◇	◇	◇	◇	◇	◇	◇	◇	◇	◇	◇	◇	◇	◇	◇	◇	◇
					J	F		K		H		A	B	I	C	D					L	F
London Euston 15	⊖65 d		15 40				16 00				16 20											
Birmingham New Street 12	68 d			16 31											16 57							17 31
Wolverhampton 7	68 a			16 49											17 15							17 49
Stafford	65,67 d			17 02											17 32							18 02
Stoke-on-Trent	50 d			16 59	17 20		17 25				17 48				17 54							18 20
Longport	50 d																					
Kidsgrove	50 d			17 06																		18 06
Crewe 10	d	16 34	16 50	17 11				17 30									17 33	17 50	18 11			
Sandbach	d	16 41	16 57														17 40	17 57				
Holmes Chapel	d	16 45	17 02														17 44	18 02				
Goostrey	d		17 05															18 05				
Chelford	d		17 09															18 09				
Alderley Edge	d	16 54	17 13					17 50									17 53	18 13				
Wilmslow	d	16 57	17 17	17 27				17 47	17 53								17 56	18 17	18 27			
Styal	d																17 59					
Manchester Airport	a	17 04															18 04					
Handforth	d		17 20					17 56											18 20			
Congleton	d			17 13																		18 13
Macclesfield	a			17 20			17 41								18 10							18 20
	d			17 21			17 41								18 11							18 21
Prestbury	d			17 25																		18 25
Adlington (Cheshire)	d			17 28																		18 28
Poynton	d			17 31																		18 31
Bramhall	d			17 34																		18 34
Cheadle Hulme	d		17 24	17 38				18 00											18 24			18 38
Stockport	a	17 29	17 36	17 43	17 49	17 55	17 58	18 05	18 16	18 16	18 16	18 20	18 25	18 26	18 23	18 25	18 26	18 29	18 36	18 43	18 48	
	d	17 29	17 37	17 43	17 50	17 52	17 58	18 05	18 13	18 17	18 16	18 20	18 25	18 26	18 23	18 25	18 26	18 29	18 37	18 43	18 49	
Heaton Chapel	d		17 33				18 09				18 20	18 20			18 33				18 33			18 36
Levenshulme	d		17 36				18 12				18 23	18 23			18 36				18 36			18 36
Manchester Picc. 10	85,89 a	17 42	17 44	17 49	17 57	18 01	18 07	18 15	18 19	18 25	18 28	18 30	18 31	18 33	18 35	18 37	18 42	18 44	18 49	18 57	18 59	19 01
Manchester Oxford Road 85,89	a														18 40							
Deansgate	85,89 a																					

A from 8 October. From Chester  
 B until 1 October. From Chester  
 C From Bournemouth  
 D From Norwich to Liverpool Lime Street  
 E From Penzance  
 F From Cleethorpes to Manchester Airport  
 G From Milford Haven  
 H from 8 October. From Buxton  
 I until 1 October. From Buxton  
 J From Bristol Temple Meads  
 K From Carmarthen  
 L From Paignton

Table 84

Saturdays

21 May to 10 December

Stoke-on-Trent and Crewe - Manchester Airport, Stockport and Manchester

Network Diagram - see first page of Table 78

Table with 20 columns (NT, VT, AW, NT, NT, VT, NT, NT, NT, XC, EM, NT, VT, NT, XC, TP, VT, AW, NT, NT, VT) and rows for destinations: London Euston, Birmingham New Street, Wolverhampton, Stafford, Stoke-on-Trent, Longport, Kidsgrove, Crewe, Sandbach, Holmes Chapel, Goostrey, Chelford, Alderley Edge, Wilmslow, Manchester Airport, Handforth, Congleton, Macclesfield, Prestbury, Adlington (Cheshire), Poynton, Bramhall, Cheadle Hulme, Stockport, Heaton Chapel, Levenshulme, Manchester Picc., Manchester Oxford Road, Deansgate.

Table with 20 columns (NT, NT, NT, XC, EM, NT, VT, NT, XC, TP, VT, AW, NT, NT, EM, NT, VT, NT, NT, XC, NT, VT) and rows for destinations: London Euston, Birmingham New Street, Wolverhampton, Stafford, Stoke-on-Trent, Longport, Kidsgrove, Crewe, Sandbach, Holmes Chapel, Goostrey, Chelford, Alderley Edge, Wilmslow, Manchester Airport, Handforth, Congleton, Macclesfield, Prestbury, Adlington (Cheshire), Poynton, Bramhall, Cheadle Hulme, Stockport, Heaton Chapel, Levenshulme, Manchester Picc., Manchester Oxford Road, Deansgate.

- A From Hazel Grove to Bolton
B From Milford Haven
C from 8 October. From Buxton
D until 1 October. From Buxton
E until 1 October. From Chester
F from 8 October. From Chester
G From Bournemouth
H From Norwich to Liverpool Lime Street
I From Bristol Temple Meads
J From Cleethorpes to Manchester Airport
K From Carmarthen
L From Exeter St Davids
M From Norwich

Table 84

Saturdays

21 May to 10 December

Stoke-on-Trent and Crewe - Manchester Airport, Stockport and Manchester

Network Diagram - see first page of Table 78

Table with columns for stations (NT, XC, AW, NT, NT, NT, NT, XC, NT, NT, VT, NT, VT, NT, XC, VT, NT, AW, NT, NT, NT, NT, XC) and rows for routes including London Euston, Birmingham New Street, Wolverhampton, Stafford, Stoke-on-Trent, Crewe, Sandbach, Holmes Chapel, Goostrey, Chelford, Alderley Edge, Wilmslow, Manchester Airport, Handforth, Congleton, Macclesfield, Prestbury, Adlington (Cheshire), Poynton, Bramhall, Cheadle Hulme, Stockport, Heaton Chapel, Levenshulme, Manchester Picc., Manchester Oxford Road, and Deansgate.

Sundays

15 May to 4 December

Table with columns for stations (NT, NT, NT, TP, AW, NT, NT, NT, NT, TP, AW, NT, NT, NT, XC, NT, VT, VT, AW, NT, NT, NT) and rows for routes including London Euston, Birmingham New Street, Wolverhampton, Stafford, Stoke-on-Trent, Crewe, Sandbach, Holmes Chapel, Goostrey, Chelford, Alderley Edge, Wilmslow, Manchester Airport, Handforth, Congleton, Macclesfield, Prestbury, Adlington (Cheshire), Poynton, Bramhall, Cheadle Hulme, Stockport, Heaton Chapel, Levenshulme, Manchester Picc., Manchester Oxford Road, and Deansgate.

- A From Bristol Temple Meads
B From Carmarthen
C from 8 October. From Buxton
D until 1 October. From Buxton
E From Newquay
F To Wigan Wallgate
G From Chester
H until 30 July, from 17 September until 22 October
I From Bournemouth
J From Sheffield
K From Maesteg
L from 22 May until 2 October. From Chester
M from 9 October. From Chester
N To Southport
O From Sheffield to Manchester Airport
P from 9 October. From Buxton
Q until 2 October. From Buxton
R From Hazel Grove to Southport
S From Chester to Southport
T From Shrewsbury

Table 84

**Sundays**

15 May to 4 December

**Stoke-on-Trent and Crewe - Manchester Airport, Stockport and Manchester**

Network Diagram - see first page of Table 78

	NT	NT	XC	EM	NT		AW	VT	TP	NT	NT	NT	EM	XC	NT		TP	VT	AW	NT	NT	NT	NT	EM		
	◇	◇	◇	◇	◇		◇	◇	◇	◇	◇	◇	◇	◇	◇		◇	◇	◇	◇	◇	◇	◇	◇	◇	
		A	⌘	B			C	D	E	F	G		B	H			D	E	C	E	F			I	B	
London Euston 15	⊖65 d							09 20										10 20								
Birmingham New Street 12	68 d		10 01											11 01												
Wolverhampton 7	68 a		10 19											11 19												
Stafford	65,67 d		10 33											11 32												
Stoke-on-Trent	50 d		10 52					11 23						11 52				12 25								
Longport	50 d																									
Kidsgrove	50 d																									
Crewe 10	d			10 58			11 23												12 28							
Sandbach	d			11 05																						
Holmes Chapel	d			11 10																						
Goostrey	d			11 13																						
Chelford	d			11 18																						
Alderley Edge	d	10 40		11 22										12 21										12 51		
Wilmslow	d	10 43		11 25			11 42							12 25					12 48					12 54		
Styal	d	10 47																						12 58		
Manchester Airport	a	10 58																						13 05		
Handforth	d			11 28											12 28											
Congleton	d																									
Macclesfield	a		11 08					11 38						12 09				12 40								
Prestbury	d		11 09					11 39						12 10				12 42								
Adlington (Cheshire)	d																									
Poynton	d																									
Bramhall	d																									
Cheadle Hulme	d			11 33										12 32				12 55	12 58							
Stockport	a		11 22	11 37			11 52						12 22	12 37			12 53	12 56	12 59	13 13	13 13			13 22	13 26	
Heaton Chapel	d		11 15	11 23	11 26		11 53	11 53	12 11	12 11	12 21	12 26	12 27	12 37			12 53	12 56	12 59	13 13	13 17			13 22	13 26	
Levenshulme	d		11 19	11 41					12 15	12 15			12 41							13 17	13 17					
Manchester Picc. 10	85,89 a		11 22	11 45					12 18	12 18			12 44							13 20	13 20					
Manchester Oxford Road 85,89	a		11 25	11 30	11 33	11 37	11 55	12 02	12 04	12 06	12 25	12 26	12 30	12 37	12 41	12 52	13 02	13 05	13 13	13 26	13 27			13 31	13 33	
Deansgate 85,89	a		11 31	11 35	11 41								12 33	12 41											13 37	13 41
			11 40										12 40												13 40	

	XC		VT	NT	TP	AW	AW	NT	NT	NT	VT		NT	EM	XC	VT	NT	XC	TP	VT	AW		NT	NT	
	◇		◇	◇	◇	◇	◇	◇	◇	◇	◇		◇	◇	◇	◇	◇	◇	◇	◇	◇		◇	◇	
	J		E		D	K	L		E	F			G	M	N	E	O		O		C		E	F	
London Euston 15	⊖65 d		11 20								12 17					12 37					12 57				
Birmingham New Street 12	68 d	12 01													13 01		13 31								
Wolverhampton 7	68 a	12 19													13 19		13 49								
Stafford	65,67 d	12 32													13 33										
Stoke-on-Trent	50 d	12 53		13 11				13 25			13 50				13 57		14 21		14 26						
Longport	50 d							13 33																	
Kidsgrove	50 d																								
Crewe 10	d			12 58		13 29	13 29									14 13					14 28				
Sandbach	d			13 05																					
Holmes Chapel	d			13 10																					
Goostrey	d			13 13																					
Chelford	d			13 17																					
Alderley Edge	d			13 21													14 21								
Wilmslow	d			13 25		13 49	13 49									14 29	14 25				14 48				
Styal	d																								
Manchester Airport	a																								
Handforth	d			13 28													14 28								
Congleton	d							13 40																	
Macclesfield	a	13 10		13 26				13 47							14 14						14 42				
Prestbury	d	13 11		13 28				13 47							14 15						14 42				
Adlington (Cheshire)	d							13 51																	
Poynton	d							13 54																	
Bramhall	d							13 58																	
Cheadle Hulme	d							14 00																	
Stockport	a	13 30		13 32				14 04									14 32								
Heaton Chapel	d	13 30		13 42	13 37	13 53	13 59	14 00	14 10	14 12	14 12	14 19	14 21	14 26	14 29	14 39	14 38	14 53	14 56	15 00			15 11	15 11	
Levenshulme	d			13 41	13 37			14 00	14 10	14 16	14 16	14 19	14 21	14 26	14 29	14 39	14 42	14 53	14 56	15 00			15 15	15 15	
Manchester Picc. 10	85,89 a			13 44				14 04	14 10	14 19	14 19	14 28	14 33	14 37	14 40	14 48	14 45	14 59	15 03	15 06	15 15			15 18	15 18
Manchester Oxford Road 85,89	a	13 40		13 50	13 54	14 03	14 16	14 20	14 21	14 25	14 26	14 28	14 33	14 37	14 40	14 48	14 56	14 59	15 03	15 06	15 15			15 24	15 25
Deansgate 85,89	a												14 37	14 41	14 40										

- A To Southport
- B From Nottingham to Liverpool Lime Street
- C From Cardiff Central
- D From Cleethorpes to Manchester Airport
- E from 9 October. From Buxton
- F until 2 October. From Buxton
- G From Chester to Southport
- H From Reading
- I From Hazel Grove to Southport
- J From Southampton Central
- K from 18 September. From Cardiff Central
- L until 11 September. From Carmarthen
- M From Norwich to Liverpool Lime Street
- N From Bournemouth
- O From Doncaster to Manchester Airport

Table 84

Sundays

15 May to 4 December

Stoke-on-Trent and Crewe - Manchester Airport, Stockport and Manchester

Network Diagram - see first page of Table 78

	VT	NT	NT	EM	XC	VT	NT		XC	TP	VT	AW	AW	NT	NT	VT	NT		EM	XC	VT	NT	NT	XC
	◇	◇	◇	◇	◇	◇	◇		◇	◇	◇	◇	◇	◇	◇	◇	◇		◇	◇	◇	◇	◇	◇
	E	A	B	C	D	E	F	G	H	I	J	K	L	M	N	O	P	Q	R	S	T	U	V	W
London Euston 15	65	d	13	17			13	37																
Birmingham New Street 12	68	d																						
Wolverhampton 7	68	d																						
Stafford	65,67	d																						
Stoke-on-Trent	50	d	14	50																				
Longport	50	d																						
Kidsgrove	50	d																						
Crewe 10		d																						
Sandbach		d																						
Holmes Chapel		d																						
Goostrey		d																						
Chelford		d																						
Alderley Edge		d																						
Wilmslow		d																						
Styal		d																						
Manchester Airport		a																						
Handforth		d																						
Congleton		d																						
Macclesfield		a																						
Prestbury		d																						
Adlington (Cheshire)		d																						
Poynton		d																						
Bramhall		d																						
Cheadle Hulme		d																						
Stockport		a																						
Heaton Chapel		d																						
Levenshulme		d																						
Manchester Picc. 10	85,89	a																						
Manchester Oxford Road 85,89	a																							
Deansgate	85,89	a																						

	TP	VT	AW		NT	NT	VT	NT	NT	EM	XC	VT	NT		XC	TP	VT	AW	NT	NT	VT	NT	EM
	◇	◇	◇		◇	◇	◇	◇	◇	◇	◇	◇	◇		◇	◇	◇	◇	◇	◇	◇	◇	◇
	E	M	H	I	A	N	C	L	E	O	H	I	J	B									
London Euston 15	65	d	14	57																			
Birmingham New Street 12	68	d																					
Wolverhampton 7	68	d																					
Stafford	65,67	d																					
Stoke-on-Trent	50	d	16	27																			
Longport	50	d																					
Kidsgrove	50	d																					
Crewe 10		d																					
Sandbach		d																					
Holmes Chapel		d																					
Goostrey		d																					
Chelford		d																					
Alderley Edge		d																					
Wilmslow		d																					
Styal		d																					
Manchester Airport		a																					
Handforth		d																					
Congleton		d																					
Macclesfield		a																					
Prestbury		d																					
Adlington (Cheshire)		d																					
Poynton		d																					
Bramhall		d																					
Cheadle Hulme		d																					
Stockport		a																					
Heaton Chapel		d																					
Levenshulme		d																					
Manchester Picc. 10	85,89	a																					
Manchester Oxford Road 85,89	a																						
Deansgate	85,89	a																					

- A From Hazel Grove to Southport
- B From Norwich to Liverpool Lime Street
- C From Bournemouth
- D From Paignton
- E From Cleethorpes to Manchester Airport
- F from 18 September. From Carmarthen
- G until 11 September. From Milford Haven
- H from 9 October. From Buxton
- I until 2 October. From Buxton
- J From Chester to Southport
- K From Nottingham to Liverpool Lime Street
- L From Plymouth
- M From Cardiff Central
- N From Peterborough to Liverpool Lime Street
- O From Milford Haven

Table 84

Sundays

15 May to 4 December

Stoke-on-Trent and Crewe -

Manchester Airport, Stockport and Manchester

Network Diagram - see first page of Table 78

	XC	VT	NT	XC	TP	VT	AW	NT	NT		VT	NT	NT	EM	XC	VT	NT	XC	TP		VT	AW	NT	NT	
	◇ A	◇ B	◇	◇ B	◇ C	◇ D	◇	◇ E	◇ F		◇ D	◇	◇	◇ G	◇ H	◇ A	◇ B	◇	◇ I	◇ C		◇ D	◇ J	◇ E	◇ F
London Euston 16	⊖65 d	16 37				16 57					17 17														
Birmingham New Street 12	68 d	17 01			17 31										18 01			18 31							
Wolverhampton 7	68 a	17 19			17 49										18 19			18 49							
Stafford	65,67 d	17 37													18 37										
Stoke-on-Trent	50 d	17 58			18 21	18 26					18 50				18 57			19 21					19 26		
Longport	50 d																								
Kidsgrove	50 d																								
Crewe 10	d	18 13				18 28									19 13	18 58							19 28		
Sandbach	d															19 05									
Holmes Chapel	d															19 10									
Goostrey	d															19 13									
Chelford	d															19 17									
Alderley Edge	d		18 21								18 51					19 21									
Wilmslow	d	18 29	18 25			18 47					18 54				19 29	19 25							19 47		
Styal	d										18 58					19 05									
Manchester Airport	a										19 05														
Handforth	d		18 28															19 28							
Congleton	d																								
Macclesfield	a	18 14				18 42									19 15								19 42		
	d	18 15				18 42									19 15								19 42		
Prestbury	d																								
Adlington (Cheshire)	d																								
Poynton	d																								
Bramhall	d																								
Cheadle Hulme	d		18 32													19 32							19 58		
Stockport	a	18 28	18 38	18 37		18 56	18 58			19 11	19 11	19 18		19 22	19 26	19 28	19 38	19 37		19 53		19 56	19 58	20 11	20 11
	d	18 29	18 39	18 37		18 53	18 57	18 58		19 11	19 11	19 19		19 22	19 26	19 29	19 39	19 37		19 53		19 57	19 58	20 11	20 11
Heaton Chapel	d			18 41						19 15	19 15							19 41					20 15	20 15	
Levenshulme	d			18 44						19 18	19 18							19 44					20 18	20 18	
Manchester Picc. 10	85,89 a	18 40	18 48	18 56	18 59	19 03	19 06	19 13	19 24	19 25		19 27	19 31	19 33	19 37	19 40	19 49	19 55	19 59	20 03		20 06	20 16	20 24	20 25
Manchester Oxford Road	85,89 a													19 37	19 41										
Deansgate	85,89 a													19 40											

	VT	NT	EM	XC	VT		NT	NT	XC	TP	VT	AW	NT	NT	VT		NT	NT	EM	XC	VT	NT	XC	TP	
	◇ K	◇ L		◇ A	◇ B		◇	◇	◇ B	◇ C	◇ D	◇ E	◇ F		◇ D		◇	◇	◇ M	◇ L	◇ A	◇ D	◇ B	◇ C	
London Euston 16	⊖65 d	18 17			18 37						18 57				19 17							19 37			
Birmingham New Street 12	68 d			19 01					19 31												20 01			20 31	
Wolverhampton 7	68 a			19 19					19 49												20 19			20 53	
Stafford	65,67 d			19 36																	20 37				
Stoke-on-Trent	50 d	19 50					20 01	20 19		20 26					20 50						20 57			21 22	
Longport	50 d																								
Kidsgrove	50 d						20 08																		
Crewe 10	d				20 13						20 29											21 13	20 58		
Sandbach	d																						21 05		
Holmes Chapel	d																						21 10		
Goostrey	d																						21 13		
Chelford	d																						21 17		
Alderley Edge	d					20 21															20 51		21 21		
Wilmslow	d				20 29	20 25					20 47										20 54		21 25		
Styal	d																				20 58		21 25		
Manchester Airport	a																				21 05				
Handforth	d					20 28																	21 28		
Congleton	d						20 15																		
Macclesfield	a			20 14			20 22			20 42											21 15				
	d			20 15			20 23			20 42											21 15				
Prestbury	d						20 27																		
Adlington (Cheshire)	d						20 30																		
Poynton	d						20 33																		
Bramhall	d						20 36																		
Cheadle Hulme	d					20 32	20 39																21 32		
Stockport	a	20 18		20 29	20 38	20 38	20 44			20 56	20 57				21 18					21 28	21 38	21 37			
	d	20 19	20 21	20 26	20 30	20 39	20 40	20 44		20 53	20 57	20 57	21 11	21 11	21 19				21 22	21 24	21 29	21 39	21 37		21 53
Heaton Chapel	d						20 43					21 15	21 15									21 41			
Levenshulme	d						20 46					21 18	21 18									21 44			
Manchester Picc. 10	85,89 a	20 27	20 33	20 38	20 40	20 48	20 56	20 58	21 00	21 03	21 06	21 13	21 24	21 25	21 27				21 32	21 34	21 37	21 40	21 49	21 53	21 57
Manchester Oxford Road	85,89 a		20 37																		21 38				
Deansgate	85,89 a		20 40																		21 41				

- A From Boumemouth
- B From Bristol Temple Meads
- C From Cleethorpes to Manchester Airport
- D From Cardiff Central
- E from 9 October. From Buxton
- F until 2 October. From Buxton
- G From Hazel Grove to Southport
- H From Norwich to Liverpool Lime Street
- I From Penzance
- J From Milford Haven
- K From Chester to Southport
- L From Norwich
- M From Hazel Grove to Wigan Wallgate



Table 84

**Sundays**

15 May to 4 December

**Stoke-on-Trent and Crewe -  
Manchester Airport, Stockport and Manchester**

Network Diagram - see first page of Table 78

	VT	AW	NT	NT	VT	NT	XC	NT	VT	NT		NT	NT	NT	NT	XC	NT	VT	VT								
	◇	■	◇	◇	◇	◇	◇	◇	◇	◇		◇	◇	◇	◇	◇	◇	◇	◇	◇							
	⊕	A	B	C	⊕	D	E		⊕	F		B	C			E		⊕	⊕								
	⊕	⊕			⊕				⊕									⊕	⊕								
London Euston 15	⊕				20 15				20 35									21 25	21 51								
Birmingham New Street 12							21 01									22 01											
Wolverhampton 7							21 19									22 20											
Stafford 65,67							21 37		22 00							22 37							23s54				
<b>Stoke-on-Trent</b> 50	d	21 26			21 50		21 57									22 39	22 57		23 29								
Longport 50	d																										
Kidsgrove 50	d															22 46											
<b>Crewe</b> 10	d		21 28						22 21									22 56	00s19								
Sandbach	d																	23 03									
Holmes Chapel	d																	23 08									
Goostrey	d																	23 11									
Cheiford	d																	23 15									
Alderley Edge	d		21 46				22 19									22 51		23 19									
<b>Wilmslow</b>	d		21 49				22 23	22 36								22 54		23 23									
Styal	d															22 58											
<b>Manchester Airport</b>	a															23 05											
Handforth	d							22 26										23 26									
Congleton	d															22 53											
<b>Macclesfield</b>	a	21 42					22 14									23 00	23 12		23 45								
	d	21 42					22 15									23 01	23 13		23 46								
Prestbury	d															23 05											
Adlington (Cheshire)	d															23 08											
Poynton	d															23 11											
Bramhall	d															23 14											
Cheadle Hulme	d							22 30								23 17		23 30									
<b>Stockport</b>	a	21 56	21 58	22 13	22 13	22 18	22 27	22 35	22 45							23 24	23 28	23 35	23 59	00s41							
	d	21 59	21 58	22 13	22 13	22 19	22 21	22 28	22 35	22 46	23 17		23 16	23 16		23 25	23 29	23 37	00 01								
Heaton Chapel	d			22 17	22 17			22 39				23 19	23 19			23 25	23 29	23 41									
Levenshulme	d			22 20	22 20			22 42				23 22	23 22			23 29	23 30	23 44									
<b>Manchester Picc.</b> 85,89	a	22 09	22 19	22 26	22 27	22 27	22 33	22 39	22 50	22 54	23 26		23 29	23 30		23 30	23 39	23 40	23 53	00 09	00 50						
<b>Manchester Oxford Road</b> 85,89	a						22 37																				
Deansgate 85,89	a						22 40																				

A From Milford Haven  
B from 9 October. From Buxton

C until 2 October. From Buxton  
D From Chester to Wigan Wallgate

E From Bournemouth  
F From Sheffield

Table 84R

Mondays to Fridays

16 May to 9 December

**Manchester, Stockport and Manchester Airport - Crewe and Stoke-on-Trent**

Network Diagram - see first page of Table 78

Miles	Miles	Miles		NT MX	VT	XC	NT	NT	VT	XC	NT		NT	VT	TP	NT	NT	VT	AW	NT	VT		VT	NT
				◇ A	◇ B	◇ C	◇ D	◇	◇ E	◇ F	◇ G	◇ H	◇	◇ I	◇ J	◇ K	◇ L	◇ M	◇ N	◇ O	◇ P	◇ Q	◇ R	◇ S
0	0	—	Deansgate																					
0½	0½	—	Manchester Oxford Road																					
1	1	—	Manchester Piccadilly																					
4	4	—	Levenshulme																					
5½	5½	—	Heaton Chapel																					
7	7	—	Stockport																					
9¼	9¼	—	Cheadle Hulme																					
9¾	9¾	—	Bramhall																					
12¼	12¼	—	Poynton																					
14¼	14¼	—	Adlington (Cheshire)																					
16¼	16¼	—	Prestbury																					
19	19	—	Macclesfield																					
27	27	—	Congleton																					
—	11½	—	Handforth																					
—	—	0	Manchester Airport																					
—	—	2¼	Styal																					
—	13	4	Wilmslow																					
—	14¼	—	Alderley Edge																					
—	17¼	—	Cheiford																					
—	21¼	—	Goostrey																					
—	23¼	—	Holmes Chapel																					
—	27¼	—	Sandbach																					
—	32	—	Crewe																					
32½	—	—	Kidsgrove																					
35¼	—	—	Longport																					
38¼	—	—	Stoke-on-Trent																					
—	—	—	Stafford																					
—	—	—	Wolverhampton																					
—	—	—	Birmingham New Street																					
—	—	—	London Euston																					

	NT	VT	NT	XC	VT	NT	TP		NT	XC	AW	NT	VT	NT	NT	NT	NT	TP	VT	NT	XC	VT	NT	
	◇ I	◇ J	◇ K	◇ L	◇ M	◇ N	◇ O	◇ P	◇ Q	◇ R	◇ S	◇ T	◇ U	◇ V	◇ W	◇ X	◇ Y	◇ Z	◇ AA	◇ AB	◇ AC	◇ AD	◇ AE	
Deansgate																								
Manchester Oxford Road																								
Manchester Piccadilly	06 49	07 00	07 03	07 07	07 15	07 17	07 20		07 20	07 27	07 30	07 32	07 35	07 38	07 46	07 46	07 49		07 52	07 55	08 04	08 07	08 15	08 17
Levenshulme	06 55	07 09							07 27	07 34	07 38		07 43	07 46						08 03	08 08	08 15	08 22	08 27
Heaton Chapel	06 58	07 12							07 30	07 37	07 41		07 46	07 50						08 03	08 08	08 15	08 22	08 27
Stockport	07 01	07 16	07 14	07 22	07 26	07 28			07 33	07 34	07 38		07 42	07 50	07 54		07 58			08 03	08 16	08 15	08 22	08 27
Cheadle Hulme		07u07	07 20	07 16	07 23				07 35	07 39			07 43	07 51	07 55					08 04	08 17	08 16	08 23	
Bramhall			07 24										07 55	07 59						08 04	08 17	08 16	08 23	
Poynton													08 02							08 04	08 17	08 16	08 23	
Adlington (Cheshire)													08 05							08 04	08 17	08 16	08 23	
Prestbury													08 08							08 04	08 17	08 16	08 23	
Macclesfield									07 47	07 49		07 55	07 55	08 15						08 04	08 17	08 16	08 23	
Congleton									07 49			07 55	07 56	08 15						08 04	08 17	08 16	08 23	
Handforth			07 28										07 59							08 04	08 17	08 16	08 23	
Manchester Airport																			08a10					
Styal																				08a10				
Wilmslow			07 31							07 46			08 02		08 21					08 11	08 32			
Alderley Edge			07 34										08a09		08 24					08 11	08 32			
Cheiford			07 38																	08 11	08 32			
Goostrey			07 43																	08 11	08 32			
Holmes Chapel			07 46																	08 11	08 32			
Sandbach			07 51																	08 11	08 32			
Crewe			08 01							08 05										08 11	08 32			
Kidsgrove																				08 11	08 32			
Longport																				08 11	08 32			
Stoke-on-Trent				07 43	07 48					08 06			08 11		08 39					08 11	08 32			
Stafford				08 00																08 11	08 32			
Wolverhampton				08 13																08 11	08 32			
Birmingham New Street				08 33																08 11	08 32			
London Euston					09 24															08 11	08 32			

- A From Manchester Piccadilly
- B To Bournemouth
- C To Sheffield
- D To Bristol Temple Meads
- E From Manchester Airport to Cleethorpes
- F To Chester
- G To Hazel Grove
- H To Milford Haven
- I To Buxton
- J From Wigan Wallgate to Hazel Grove
- K To Carmarthen
- L From Hull
- M To Paignton

Table 84R

Mondays to Fridays

16 May to 9 December

Manchester, Stockport and Manchester Airport - Crewe and Stoke-on-Trent

Network Diagram - see first page of Table 78

	TP	XC	AW	VT	NT	NT	NT	NT	VT	NT	XC	VT		NT	TP	XC	AW	VT	NT	NT	NT	NT	
	◇	◇	◇	◇	◇	◇	◇	◇	◇	◇	◇	◇		◇	◇	◇	◇	◇	◇	◇	◇	◇	◇
	A	B	C	⊗					⊗		E	⊗		F	A	B	G	⊗					D
Deansgate..... 85,89																							
Manchester Oxford Road 85,89																							
Manchester Picc. 85,89	08 20	08 27	08 30		08 35	08 38	08 46	08 47	08 49	08 55	09 04	09 07	09 15		09 17	09 20	09 27	09 30	09 35	09 38	09 46	09 46	09 49
Levenshulme					08 43	08 46		08 57	09 10										09 43	09 46			09 54
Heaton Chapel					08 46			09 00	09 13										09 46				09 57
Stockport	08 28	08 34	08 38		08 42	08 50		08 55	09 04	09 03	09 17	09 15	09 22		09 27	09 28	09 34	09 38	09 42	09 50	09 54		10 01
Cheadle Hulme					08 43	08 51		08 56	09 04	09 04	09 18	09 16	09 23				09 35	09 39	09 43	09 51	09 55		
Bramhall					08 55			09 00	09 24										09 55	09 59			
Poynton								09 03															10 02
Adlington (Cheshire)								09 06															10 05
Prestbury								09 09															10 08
Macclesfield		08 47			08 55			09 12									09 47		09 55				10 11
Congleton		08 49			08 56			09 16								09 49		09 56					10 15
Handforth								09 16															10 15
Manchester Airport								09 24															10 23
Styal					08 59				09 28										09 59				
Wilmslow			08 46		09 02	09 20			09 11	09 31							09 46		10 02				10 20
Alderley Edge					09 05	09 23				09 34									10a08				10 23
Chelford										09 38													
Goostrey										09 43													
Holmes Chapel						09 31				09 46													10 31
Sandbach						09 35				09 51													10 35
Crewe		09 07			09 25	09 45			09 29	10 01							10 05						10 45
Kidsgrove	50 a							09 30															10 29
Longport	50 a																						
Stoke-on-Trent	50 a	09 06			09 11			09 39			09 43	09 49					10 06		10 11				10 39
Stafford	65,67 a		09 23							09 59									10 23				
Wolverhampton	68 a		09 41							10 13									10 39				
Birmingham New Street	68 a		09 58							10 33									10 58				
London Euston	65 a				10 53				11 08			11 24											

	VT	NT	XC	VT	NT	TP	TP	XC	AW		VT	NT	NT	NT	NT	VT	NT	XC	VT		NT	NT	TP	XC	
	◇	◇	◇	◇	◇	◇	◇	◇	◇		◇	◇	◇	◇	◇	◇	◇	◇	◇	◇		◇	◇	◇	◇
	⊗		E	⊗	F	A	A	B	C		⊗				D	⊗		E	⊗		H	I	A	B	
Deansgate..... 85,89																									
Manchester Oxford Road 85,89																									
Manchester Picc. 85,89	09 55	10 04	10 07	10 15	10 17	10 20	10 20	10 27	10 30		10 35	10 38	10 46	10 46	10 49	10 55	11 04	11 07	11 15			11 17	11 18	11 20	11 27
Levenshulme		10 09									10 43	10 46	10 54	10 57		11 09									
Heaton Chapel		10 12									10 43	10 51	10 55	11 01	11 03	11 16	11 15	11 22							
Stockport	10 03	10 16	10 15	10 22	10 27	10 27	10 28	10 34	10 38		10 42	10 50	10 54	11 01	11 03	11 16	11 15	11 22							
Cheadle Hulme		10 04	10 17	10 16	10 23			10 35	10 39		10 43	10 51	10 55	11 04	11 17	11 16	11 23								
Bramhall		10 24									10 55	10 59				11 24									
Poynton												11 02													
Adlington (Cheshire)												11 05													
Prestbury												11 08													
Macclesfield								10 47			10 55		11 15												11 47
Congleton								10 49			10 56		11 15												11 49
Handforth		10 28										10 59						11 28							
Manchester Airport																									
Styal																									
Wilmslow	10 11	10 31						10 46			11 02	11 21	11 24		11 11	11 31									
Alderley Edge		10 34									11a08	11 21	11 24		11 11	11 34									
Chelford		10 38										11 21	11 24		11 38										
Goostrey		10 43										11 32	11 36		11 43										
Holmes Chapel		10 46										11 36	11 41		11 46										
Sandbach		10 51										11 36	11 41		11 51										
Crewe	10 27	11 01						11 05				11 46	11 46		11 27	12 01									
Kidsgrove	50 a											11 29													
Longport	50 a																								
Stoke-on-Trent	50 a		10 43	10 48				11 06			11 11	11 39						11 43	11 48						12 06
Stafford	65,67 a		11 00					11 24										12 00							12 23
Wolverhampton	68 a		11 13					11 39										12 13							12 39
Birmingham New Street	68 a		11 33					11 58										12 33							12 58
London Euston	65 a	12 05		12 24						12 43								13 05							

A From Manchester Airport to Cleethorpes  
 B To Bournemouth  
 C To Milford Haven

D To Buxton  
 E To Bristol Temple Meads  
 F To Chester

G To Carmarthen  
 H from 3 October. To Chester  
 I until 30 September. To Chester






Table 84R

Mondays to Fridays

16 May to 9 December

**Manchester, Stockport and Manchester Airport - Crewe and Stoke-on-Trent**

Network Diagram - see first page of Table 78

	AW	VT	NT	NT	NT		NT	NT	VT	NT	XC	VT	NT	TP	XC		AW	VT	NT	NT	NT	NT	NT	VT	
	◇ A	◇ B	◇	◇	◇		◇	◇	◇ C	◇	◇ D	◇ E	◇ F	◇ G		◇ H	◇ I	◇	◇	◇	◇	◇	◇ B	◇ C	◇ I
Deansgate..... 85,89  d																									
<b>Manchester Oxford Road 85,89</b> d																									
<b>Manchester Picc. 10 85,89</b>  d	11 30	11 35	11 38	11 46	11 46		11 49	11 49	11 55	12 04	12 07	12 15	12 17	12 20	12 27		12 30	12 35	12 38	12 46	12 46	12 49	12 49	12 55	
Levenshulme..... d			11 43				11 54	11 55		12 09								12 43	12 43	12 46		12 54	12 55		
Heaton Chapel..... d			11 46				11 57	11 58		12 12								12 46	12 46		12 57	12 58			
<b>Stockport</b> ..... a	11 38	11 42	11 50	11 54			12 01	12 03	12 03	12 16	12 15	12 22	12 27	12 28	12 34		12 38	12 42	12 50	12 54		13 01	13 01	13 03	
..... d	11 39	11 43	11 51	11 55			12 01	12 04	12 04	12 18	12 16	12 23			12 35		12 39	12 43	12 51	12 55		13 01	13 01	13 04	
Cheadle Hulme..... d			11 55	11 59						12 24								12 55	12 59	13 02					
Bramhall..... d				12 02																13 02					
Poynton..... d				12 05																13 05					
Adlington (Cheshire)..... d				12 08																13 08					
Prestbury..... d				12 11																13 11					
<b>Macclesfield</b> ..... a	11 55			12 15											12 47		12 55			13 15					
..... d	11 56			12 15											12 49		12 56			13 15					
Congleton..... d				12 23																13 23					
Handforth..... d			11 59							12 28									12 59						
<b>Manchester Airport</b> ..... d					12 11																	13 11			
Styal..... d																						13 17			
<b>Wilmslow</b> ..... d	11 46		12 02	12 20				12 11	12 31								12 46		13 02		13 21			13 11	
Alderley Edge..... d			12a08	12 23					12 34										13a06		13 24				
Chelford..... d									12 38																
Goostrey..... d									12 43																
Holmes Chapel..... d				12 31					12 46												13 32				
Sandbach..... d				12 35					12 51												13 36				
<b>Crewe 10</b> ..... a	12 05			12 45				12 27	13 00								13 06				13 46			13 29	
Kidsgrove..... 50 a				12 29																	13 29				
Longport..... 50 a																									
<b>Stoke-on-Trent</b> ..... 50 a		12 11		12 39						12 43	12 48				13 06				13 11		13 39				
Stafford..... 65,67 a															13 24										
Wolverhampton  68 a															13 13										
Birmingham New Street  68 a															13 33										
London Euston  65 a		13 43						14 05				14 24			13 58										15 09






	NT		XC	VT	NT	TP	XC	AW	VT	NT	NT		NT	NT	NT	VT	NT	XC	VT	NT	TP		XC	AW	
	◇		◇ I	◇ B	◇ E	◇ F	◇ G	◇ J	◇ C	◇	◇		◇	◇ B	◇ C	◇ I	◇	◇ K	◇ E	◇ F		◇ G	◇ H	◇	
Deansgate..... 85,89  d																									
<b>Manchester Oxford Road 85,89</b> d																									
<b>Manchester Picc. 10 85,89</b>  d	13 04		13 07	13 15	13 17	13 20	13 27	13 30	13 35	13 38	13 46		13 46	13 49	13 49	13 55	14 04	14 07	14 15	14 17	14 20		14 27	14 30	
Levenshulme..... d	13 09									13 43			13 54	13 55	14 09										
Heaton Chapel..... d	13 12									13 46			13 57	13 58	14 12										
<b>Stockport</b> ..... a	13 16		13 15	13 22	13 27	13 28	13 34	13 38	13 42	13 50	13 54		14 01	14 01	14 03	14 16	14 15	14 22	14 27	14 28		14 34	14 38		
..... d	13 17		13 16	13 23			13 35	13 39	13 43	13 51	13 55		14 04	14 04	14 17	14 16	14 23					14 35	14 39		
Cheadle Hulme..... d	13 24									13 55	13 59		14 24												
Bramhall..... d										14 02															
Poynton..... d										14 05															
Adlington (Cheshire)..... d										14 08															
Prestbury..... d										14 11															
<b>Macclesfield</b> ..... a							13 47		13 55	14 15												14 47			
..... d							13 49		13 56	14 15												14 49			
Congleton..... d										14 23															
Handforth..... d	13 28									13 59							14 28								
<b>Manchester Airport</b> ..... d													14 11												
Styal..... d																									
<b>Wilmslow</b> ..... d	13 31							13 46		14 02			14 20			14 11	14 31							14 46	
Alderley Edge..... d	13 34									14a08			14 23				14 34								
Chelford..... d	13 38																14 38								
Goostrey..... d	13 43																14 43								
Holmes Chapel..... d	13 46												14 31				14 46								
Sandbach..... d	13 51												14 35				14 51								
<b>Crewe 10</b> ..... a	14 01							14 05					14 45			14 27	15 01							15 05	
Kidsgrove..... 50 a										14 29															
Longport..... 50 a																									
<b>Stoke-on-Trent</b> ..... 50 a			13 43	13 48			14 06		14 11	14 39							14 43	14 48					15 06		
Stafford..... 65,67 a			14 00				14 23										15 00						15 25		
Wolverhampton  68 a			14 13				14 39										15 13						15 39		
Birmingham New Street  68 a			14 33				14 58										15 33						15 58		
London Euston  65 a			15 30					15 42								16 05			16 24						

Table 84R

Mondays to Fridays

16 May to 9 December

Manchester, Stockport and Manchester Airport - Crewe and Stoke-on-Trent

Network Diagram - see first page of Table 78

	VT	NT	NT	NT	NT	NT	VT		NT	XC	VT	NT	TP	XC	AW	VT	NT		NT	NT	NT	VT	NT	XC
	◇	◇	◇	◇	◇	◇	◇		◇	◇	◇	◇	◇	◇	◇	◇	◇		◇	◇	◇	◇	◇	◇
	Ⓜ				A	B	Ⓜ			C	Ⓜ	D	E	F	G	Ⓜ					H	Ⓜ		C
Deansgate..... 85,89	d																							
<b>Manchester Oxford Road 85,89</b>	d																							
Manchester Picc. 100 85,89	d	14 35	14 38	14 46	14 46	14 49	14 49	14 55	15 04	15 07	15 15	15 17	15 20	15 27	15 30	15 35	15 38		15 46	15 46	15 49	15 55	16 04	16 07
Levenshulme	d		14 43			14 54	14 55		15 09								15 43				15 54		16 09	
Heaton Chapel	d		14 46			14 57	14 58		15 12								15 46				15 57		16 12	
<b>Stockport</b>	a	14 42	14 50	14 54		15 01	15 01	15 03	15 16	15 15	15 22	15 27	15 28	15 34	15 38	15 42	15 50		15 54		16 01	16 03	16 16	16 15
	d	14 43	14 51	14 55				15 04	15 17	15 16	15 23			15 35	15 39	15 43	15 51		15 55		16 04	16 17	16 16	
Cheadle Hulme	d		14 55	14 59					15 24							15 55			16 02			16 24		
Bramhall	d			15 02															16 02					
Poynton	d			15 05															16 05					
Adlington (Cheshire)	d			15 08															16 08					
Prestbury	d			15 11															16 11					
<b>Macclesfield</b>	a	14 55		15 15										15 47		15 55			16 15					
	d	14 56		15 15										15 49		15 56			16 15					
Congleton	d			15 23															16 23					
Handforth	d		15 00						15 28									15 59				16 28		
<b>Manchester Airport</b>	d				15 11															16 11				
Styal	d																							
<b>Wilmslow</b>	d		15 03		15 20		15 11		15 31						15 46		16 02		16 20		16 11	16 31		
Alderley Edge	d		15a08		15 23				15 34								16a08		16 23			16 34		
Chelford	d								15 38													16 38		
Goostrey	d								15 43													16 43		
Holmes Chapel	d				15 31				15 46											16 31		16 46		
Sandbach	d				15 35				15 51											16 35		16 51		
<b>Crewe 100</b>	a				15 45		15 27		16 01						16 05				16 45		16 27	17 01		
Kidsgrove	50 a			15 29															16 29					
Longport	50 a																							
<b>Stoke-on-Trent</b>	50 a	15 11		15 39						15 43	15 48			16 06		16 11			16 39					16 43
Stafford	65,67 a													16 02		16 24								17 01
Wolverhampton 7	68 a									16 13				16 39										17 13
Birmingham New Street 123 68 a										16 33				16 58										17 33
London Euston 125	65 a	16 43					17 05				17 24					17 43					18 05			

	VT	NT	TP		XC	AW	VT	NT	NT	NT	NT	VT	NT		NT	XC	NT	VT	NT	TP	NT	XC	AW		
	◇	◇	◇		◇	◇	◇	◇	◇	◇	◇	◇	◇		◇	◇	◇	◇	◇	◇	◇	◇	◇	◇	
	Ⓜ	D	E		F	I	Ⓜ					Ⓜ	J		C	D		Ⓜ		E	K	F	L		
Deansgate..... 85,89	d																								
<b>Manchester Oxford Road 85,89</b>	d																								
Manchester Picc. 100 85,89	d	16 15	16 17	16 20		16 27	16 30	16 35	16 39	16 46	16 46	16 49	16 55	16 58		17 02	17 05	17 09	17 15	17 17	17 18	17 23	17 27	17 30	
Levenshulme	d								16 45					17 03		17 08						17 30			
Heaton Chapel	d								16 48					17 06		17 11						17 33			
<b>Stockport</b>	a	16 22	16 27	16 28		16 34	16 38	16 42	16 51	16 54		16 58	17 03	17 10		17 15	17 14	17 18	17 22	17 27	17 26	17 37	17 35	17 39	
	d	16 23				16 35	16 39	16 43	16 52	16 55		17 04				17 16	17 14	17 23	17 27	17 27		17 35	17 39		
Cheadle Hulme	d								16 56	16 59						17 24						17 35	17 39		
Bramhall	d								17 02													17 37			
Poynton	d								17 05													17 44			
Adlington (Cheshire)	d								17 08													17 41			
Prestbury	d								17 11													17 44			
<b>Macclesfield</b>	a					16 47		16 55		17 15						17 27					17 47				
	d					16 49		16 56		17 15						17 28					17 48				
Congleton	d								17 23												17 55				
Handforth	d							17 01							17 28										
<b>Manchester Airport</b>	d									17 13															
Styal	d									17 17															
<b>Wilmslow</b>	d					16 46		17 04		17 21		17 11			17 31							17 44	17 47		
Alderley Edge	d							17a10		17 24					17 35										
Chelford	d														17 39										
Goostrey	d														17 43										
Holmes Chapel	d									17 32					17 47										
Sandbach	d									17 36					17 52										
<b>Crewe 100</b>	a						17 05			17 46		17 27			18 01							18 04	18 07		
Kidsgrove	50 a								17 29																
Longport	50 a																								
<b>Stoke-on-Trent</b>	50 a	16 48				17 06		17 11		17 41					17 44		17 49	18 10							
Stafford	65,67 a					17 24									18 01									18 25	
Wolverhampton 7	68 a					17 39									18 13									18 39	
Birmingham New Street 123 68 a						17 58									18 33									18 58	
London Euston 125	65 a	18 24					18 43					19 09						19 24							

- A from 3 October. To Buxton
- B until 30 September. To Buxton
- C To Bristol Temple Meads
- D To Chester
- E From Manchester Airport to Cleethorpes
- F To Bournemouth
- G To Carmarthen
- H To Buxton
- I To Milford Haven
- J To Hazel Grove
- K To Chinley
- L To Cardiff Central

**Table 84R**

**Mondays to Fridays**

16 May to 9 December

**Manchester, Stockport and Manchester Airport - Crewe and Stoke-on-Trent**

Network Diagram - see first page of Table 78

	VT	NT	NT	NT	NT	VT	XC	NT	VT		NT	TP	XC	AW	VT	NT	NT	NT	NT	VT	NT	XC	VT		
	◇	◇	◇	◇	◇	◇	◇	◇	◇		◇	◇	◇	◇	◇	◇	◇	◇	◇	◇	◇	◇	◇		
	⊠				A	⊠	B		⊠		C	D	E	F	⊠				A	⊠		G	H		
Deansgate..... 85,89	d																								
Manchester Oxford Road 85,89	d																								
Manchester Picc. 85,89	d	17 35	17 38	17 46	17 46	17 49	17 55	18 05	18 08	18 15		18 17	18 20	18 27	18 30	18 35	18 38	18 46	18 49	18 49	18 55	19 04	19 07	19 15	
Levenshulme	d		17 43			17 54			18 13								18 43		18 54		19 09				
Heaton Chapel	d		17 46			17 57			18 16								18 46		18 57		19 12				
Stockport	a	17 42	17 50	17 54		18 01	18 03	18 12	18 20	18 22		18 27	18 28	18 34	18 38	18 42	18 50	18 54		19 01		19 03	19 16	19 15	19 22
	d	17 43	17 51	17 55		18 04	18 13	18 21	18 23					18 35	18 39	18 43	18 51	18 55			19 04	19 17	19 16	19 23	
Cheadle Hulme	d		17 55	17 59				18 25								18 55	18 59				19 24				
Bramhall	d			18 02													19 02								
Poynton	d			18 05													19 05								
Adlington (Cheshire)	d			18 08													19 08								
Prestbury	d			18 11													19 11								
Macclesfield	a	17 55	18 15				18 25									18 55	19 15							19 35	
	d	17 56	18 15				18 26									18 56	19 15							19 36	
Congleton	d		18 23													19 23									
Handforth	d		17 59					18 29									19 00							19 28	
Manchester Airport	d				18 11														19 17						
Styal	d				18 17																				
Wilmslow	d		18 02		18 21		18 11		18 31					18 46		19 03		19 28			19 11	19 31			
Alderley Edge	d		18 05		18 24				18 34							19a08		19a31				19 34			
Chelford	d								18 38													19 38			
Goostrey	d								18 43													19 43			
Holmes Chapel	d				18 32				18 46													19 46			
Sandbach	d		18 16		18 36				18 50													19 51			
Crewe 10	a		18 26		18 46		18 27		19 00					19 05								19 27	20 01		
Kidsgrove	50 a			18 29													19 29								
Longport	50 a																								
Stoke-on-Trent	50 a	18 11		18 39				18 43		18 48				19 06		19 11		19 39						19 43	19 51
Stafford	65,67 a							19 00						19 23										20 00	
Wolverhampton 7	68 a							19 13						19 39										20 13	
Birmingham New Street 12	68 a							19 33						19 58										20 33	
London Euston 15	65 a	19 43				20 08		20 24							20 42									21 06	21 26

	NT	TP	XC	AW	NT		NT	NT	VT	NT	XC	VT	NT	TP	XC		AW	NT	NT	NT	NT	VT	TP	NT	
	◇	◇	◇	◇	◇		◇	◇	◇	◇	◇	◇	◇	◇	◇		◇	◇	◇	◇	◇	◇	◇	◇	
	C	D	H	F			A	H					C	I			J			A			D	K	
Deansgate..... 85,89	d																								
Manchester Oxford Road 85,89	d																								
Manchester Picc. 85,89	d	19 17	19 18	19 27	19 30	19 46		19 47	19 49	19 55	20 04	20 07	20 15	20 17	20 20	20 27		20 30	20 46	20 47	20 49	21 04	21 15	21 20	21 21
Levenshulme	d								19 54		20 11									20 54		21 09			21 21
Heaton Chapel	d								19 57		20 14									20 57		21 12			21 22
Stockport	a	19 26	19 26	19 35	19 39	19 54		20 01	20 03	20 17	20 16	20 22	20 27	20 28	20 34		20 40	20 54		21 01	21 16	21 22	21 28	21 30	
	d			19 36	19 39	19 55		20 04	20 19	20 17	20 23				20 35		20 40	20 55		21 01	21 17	21 23			
Cheadle Hulme	d								19 59											20 59					
Bramhall	d								20 02											21 02					
Poynton	d								20 05											21 05					
Adlington (Cheshire)	d								20 08											21 08					
Prestbury	d								20 11											21 11					
Macclesfield	a			19 48		20 15						20 35			20 47					21 15			21 35		
	d			19 49		20 15						20 36			20 49					21 15			21 36		
Congleton	d					20 23														21 23					
Handforth	d									20 28														21 28	
Manchester Airport	d							20 14													21 16				
Styal	d																								
Wilmslow	d			19 47			20a23		20 11	20 32							20 48		21a26			21 31			
Alderley Edge	d								20 35													21 34			
Chelford	d								20 40													21 38			
Goostrey	d								20 45													21 43			
Holmes Chapel	d								20 49													21 46			
Sandbach	d								20 55													21 51			
Crewe 10	a			20 07				20 27	21 03								21 07					22 01			
Kidsgrove	50 a				20 29															21 29					
Longport	50 a																								
Stoke-on-Trent	50 a			20 06		20 39					20 44	20 51			21 06				21 39					21 51	
Stafford	65,67 a			20 24					20 47		21 01				21 23										
Wolverhampton 7	68 a			20 42							21 13				21 39										
Birmingham New Street 12	68 a			21 00							21 32				22 00										
London Euston 15	65 a							22 13				22 28												23 51	

- A To Buxton
- B To Plymouth
- C To Chester
- D From Manchester Airport to Cleethorpes
- E To Bournemouth
- F To Carmarthen
- G To Bristol Temple Meads
- H To Southampton Central
- I From Manchester Airport to Sheffield
- J To Cardiff Central
- K until 30 September. To Chester

Table 84R

Mondays to Fridays

16 May to 9 December

Manchester, Stockport and Manchester Airport - Crewe and Stoke-on-Trent

Network Diagram - see first page of Table 78

	NT	XC	AW	NT	NT	NT	NT	XC	NT	NT	AW	NT	NT	NT	NT	NT	NT	NT	NT	NT	
	◇	◇	◇	◇	◇	◇	◇	◇	◇	◇	◇	◇	◇	◇	◇	◇	◇	◇	◇	◇	◇
	A	B	C	D	A	B	C	D	A	B	C	D	A	B	C	D	A	B	C	D	A
Deansgate..... 85,89	d																				
Manchester Oxford Road 85,89	d				21 43									22 43							
Manchester Picc. 85,89	d	21 22	21 27	21 36	21 46	21 47	21 49	22 04	22 07	22 17	22 17	22 17	22 17	22 36	22 44	22 47	23 04	23 10	23 14	23 17	23 38
Levenshulme	d						21 54	22 10									23 09				23 44
Heaton Chapel	d						21 57	22 13									23 12				23 47
Stockport	a	21 31	21 34	21 44	21 55		22 01	22 17	22 15	22 25	22 26			22 43	22 54		23 16	23 19	23 23	23 26	23 50
Cheadle Hulme	d							22 00						22 44	22 55		23 16		23 23	23 26	23 51
Bramhall	d							22 03							22 59		23 20		23 27		23 55
Poynton	d							22 06							23 02				23 30		
Adlington (Cheshire)	d							22 09							23 05				23 33		
Prestbury	d							22 12							23 08				23 37		
Macclesfield	a		21 47		22 16				22 28						23 17				23 40		
Congleton	d		21 49		22 16				22 29										23 46		
Handforth	d								22 28								23 25				23 59
Manchester Airport	d							22 16									23 12				
Styal	d																				
Wilmslow	d			21 52		22a24		22 31						22 52		23a21	23 28				00 01
Alderley Edge	d							22 34									23a34				00 04
Chelford	d							22 38													00 08
Goostrey	d							22 43													00 13
Holmes Chapel	d							22 46													00 16
Sandbach	d							22 51													00 20
Crewe	a			22 11				23 01						23 10							00 30
Kidsgrove	50 a							22 30													
Longport	50 a																				
Stoke-on-Trent	50 a																				
Stafford	65,67 a																				
Wolverhampton	68 a																				
Birmingham New Street	68 a																				
London Euston	65 a																				

Saturdays

21 May to 10 December

	NT	XC	NT	VT	NT	VT	NT	XC	NT	VT	TP	NT	AW	VT	NT	NT	NT	VT	NT	XC	VT	NT			
	◇	◇	◇	◇	◇	◇	◇	◇	◇	◇	◇	◇	◇	◇	◇	◇	◇	◇	◇	◇	◇	◇			
	F	G	H	I	J	K	L	M	N	O	P	Q	R	S	T	U	V	W	X	Y	Z	AA			
Deansgate..... 85,89	d																								
Manchester Oxford Road 85,89	d																								
Manchester Picc. 85,89	d	05 11	05 20	05 25	05 46	05 55		06 00	06 07			06 10	06 13	06 18	06 30	06 35	06 46	06 46	06 49	06 55		07 04	07 07	07 15	07 17
Levenshulme	d								06 12								06 51					07 09			
Heaton Chapel	d								06 15								06 54					07 12			
Stockport	a				05 33	05 55	06 02		06 07	06 19		06 17	06 21	06 27	06 38	06 42	06 58		07 01	07 03		07 16	07 14	07 22	07 27
Cheadle Hulme	d				05 34		06 03		06 08	06 20		06 18			06 39	06 43	06 59		07 04			07 20	07 16	07 23	
Bramhall	d								06 26								07 03					07 24			
Poynton	d																07 06								
Adlington (Cheshire)	d																07 09								
Prestbury	d																07 13								
Macclesfield	a							06 20									07 16								
Congleton	d							06 03	06 21			06 30					07 19								
Handforth	d							06 10				06 31					06 55	07 19							
Manchester Airport	d																06 56	07 20							
Styal	d																07 27								
Manchester Oxford Road 85,89	d																								
Manchester Picc. 85,89	d	00 01	05 55	05 41				06 33						06 46			07 20			07 11		07 31			
Alderley Edge	d	00 04	05 58					06 36									07 23					07 34			
Chelford	d	00 08	06 02																			07 38			
Goostrey	d	00 13	06 06																			07 43			
Holmes Chapel	d	00 16	06 09					06 44									07 31					07 46			
Sandbach	d	00 20	06 14					06 49									07 35					07 51			
Crewe	a	00 30	05 41	06 24	05 57			06 57						07 05			07 45					08 01			
Kidsgrove	50 a							06 16																	
Longport	50 a																								
Stoke-on-Trent	50 a																								
Stafford	65,67 a																								
Wolverhampton	68 a																								
Birmingham New Street	68 a																								
London Euston	65 a																								

A from 3 October. To Chester  
 B To Shrewsbury  
 C To Buxton  
 D until 30 September. To Chester

E To Chester  
 F From Manchester Piccadilly  
 G To Bournemouth  
 H To Sheffield

I To Bristol Temple Meads  
 J From Manchester Airport to Sheffield  
 K To Milford Haven

Table 84R

Saturdays

21 May to 10 December

Manchester, Stockport and Manchester Airport - Crewe and Stoke-on-Trent

Network Diagram - see first page of Table 78

	TP	NT	XC	AW	AW		VT	NT	NT	NT	NT	TP	VT	NT	XC		VT	NT	NT	TP	XC	AW	VT	NT	
	◇	◇	◇	◇	◇		◇	◇	◇	◇	◇	◇	◇	◇	◇		◇	◇	◇	◇	◇	◇	◇	◇	◇
	A	B	C	D	E		F	G				H					I	J		A	C	K			
Deansgate..... 85,89 𠄎 d		07 10																							
Manchester Oxford Road 85,89 d		07 15																							
Manchester Picc. 100 85,89 𠄎 d	07 20	07 21	07 27	07 30	07 30		07 35	07 38	07 46	07 46	07 49	07 52	07 55	08 04	08 07		08 15	08 17	08 18	08 20	08 27	08 30	08 35	08 38	
Levenshulme d		07 28						07 43						08 09											08 43
Heaton Chapel d		07 31						07 46						08 12											08 46
Stockport a	07 28	07 34	07 34	07 38	07 38		07 42	07 50	07 54		07 59			08 03	08 16	08 15		08 22	08 27	08 27	08 28	08 34	08 38	08 42	08 50
Cheadle Hulme d								07 51	07 55					08 04	08 17	08 16		08 23				08 35	08 39	08 43	08 51
Bramhall d								07 55	07 59					08 24											08 55
Poynton d									08 02																
Adlington (Cheshire) d									08 05																
Prestbury d									08 08																
Macclesfield a			07 47				07 55		08 15												08 47		08 55		
Congleton d			07 49				07 56		08 15												08 49		08 56		
Handforth d									08 23																
Manchester Airport d								07 59				08 11													08 59
Styal d											08 11	08a10		08 28											
Wilmslow d				07 46	07 46						08 11														08 46
Alderley Edge d							08 02		08 24				08 11	08 31											09 02
Chelford d							08a08		08 24					08 34											09a06
Goostrey d														08 38											
Holmes Chapel d														08 43											
Sandbach d														08 46											
Crewe 100 a				08 05	08 07								08 27	09 01											09 05
Kidsgrove 50 a											08 29														
Longport 50 a																									
Stoke-on-Trent 50 a				08 06			08 11		08 39								08 43		08 48				09 06		09 11
Stafford 65,67 a				08 24										08 59									09 23		
Wolverhampton 7 68 𠄎 a				08 39										09 15									09 38		
Birmingham New Street 12 68 a				08 58										09 33									09 58		
London Euston 15 65 a							09 43						10 11				10 24								10 43

	NT		NT	NT	VT	NT	XC	VT	NT	TP	XC		AW	VT	NT	NT	NT	NT	VT	NT	XC	VT	NT	
	◇		◇	◇	◇	◇	◇	◇	◇	◇	◇		◇	◇	◇	◇	◇	◇	◇	◇	◇	◇	◇	
			F	L	M	A	L	C		N	L		F	L	L				F	L	L	L	M	
Deansgate..... 85,89 𠄎 d																								
Manchester Oxford Road 85,89 d																								
Manchester Picc. 100 85,89 𠄎 d	08 46		08 47	08 49	08 55	09 04	09 07	09 15	09 17	09 20	09 27		09 30	09 35	09 38	09 46	09 46	09 49	09 55	10 04	10 07		10 15	10 17
Levenshulme d			08 55	08 58	09 09	09 12								09 43	09 46		09 54	09 57	10 09	10 12				
Heaton Chapel d			08 58	09 01	09 12	09 15	09 22	09 27	09 28	09 34				09 46	09 50	09 54	10 01	10 03	10 10	10 15	10 22	10 27		
Stockport a			08 55	09 01	09 03	09 16	09 15	09 22	09 27	09 34			09 38	09 42	09 50	09 54	10 01	10 03	10 10	10 15	10 22	10 27		
Cheadle Hulme d			08 56	09 04	09 17	09 16	09 23			09 35			09 39	09 43	09 51	09 55	10 04	10 17	10 16	10 23				
Bramhall d			09 00		09 24									09 55	09 59									
Poynton d			09 03											10 02										
Adlington (Cheshire) d			09 06											10 05										
Prestbury d			09 09											10 08										
Macclesfield a			09 12											10 11										
Congleton d			09 16							09 47				09 55										
Handforth d			09 16							09 49				09 56										
Manchester Airport d			09 24											10 23										
Styal d	09 11					09 28								09 59						10 28				
Wilmslow d	09 20				09 11	09 31							09 46	10 02	10 20	10 11	10 31							
Alderley Edge d	09 23				09 11	09 34							09 46	10a06	10 23	10 31	10 34							
Chelford d					09 38											10 38	10 43							
Goostrey d					09 43											10 46	10 51							
Holmes Chapel d	09 31				09 46										10 31	10 35	10 51							
Sandbach d	09 35				09 51										10 35	10 51								
Crewe 100 a	09 44				09 29	10 01							10 05		10 45	10 27	11 01							
Kidsgrove 50 a			09 30												10 29									
Longport 50 a																								
Stoke-on-Trent 50 a			09 39			09 43	09 49			10 06				10 11	10 39						10 43		10 48	
Stafford 65,67 a						10 00				10 24											11 00			
Wolverhampton 7 68 𠄎 a						10 13				10 39											11 13			
Birmingham New Street 12 68 a						10 33				10 58											11 33			
London Euston 15 65 a					11 08		11 24							11 43						12 05				12 24

- A From Manchester Airport to Cleethorpes
- B From Wigan Wallgate to Hazel Grove
- C To Bournemouth
- D from 25 June until 10 September. To Carmarthen
- E until 18 June, from 17 September. To Carmarthen
- F To Buxton
- G From Hull
- H To Paignton
- I from 8 October. To Chester
- J until 1 October. To Chester
- K To Milford Haven
- L To Bristol Temple Meads
- M To Chester
- N To Carmarthen



Table 84R

Saturdays

21 May to 10 December

Manchester, Stockport and Manchester Airport - Crewe and Stoke-on-Trent

Network Diagram - see first page of Table 78

	TP	XC	AW	VT	NT	NT	NT		NT	VT	NT	XC	VT	NT	TP	XC	AW		VT	NT	NT	NT	NT	VT
	◇ <sup>1</sup>	◇ <sup>1</sup>	◇	◇ <sup>1</sup>	◇	◇	◇		◇	◇ <sup>1</sup>	◇	◇ <sup>1</sup>	◇ <sup>1</sup>	◇	◇ <sup>1</sup>	◇ <sup>1</sup>	◇		◇ <sup>1</sup>	◇	◇	◇	◇	◇ <sup>1</sup>
	A	B	C	D	E	F	G		D	E	F	E	E	F	A	B	G		D				D	D
Deansgate..... 85,89 <sup>mb</sup> d																								
Manchester Oxford Road 85,89 d																								
Manchester Picc. <sup>mb</sup> 85,89 d	10 20	10 27	10 30	10 35	10 38	10 46	10 46		10 49	10 55	11 04	11 07	11 15	11 17	11 20	11 27	11 30		11 35	11 38	11 46	11 46	11 49	11 55
Levenshulme..... d					10 43				10 54		11 09								11 43					11 54
Heaton Chapel..... d					10 46				10 57		11 12								11 46					11 57
Stockport..... d	10 28	10 34	10 38	10 42	10 50	10 54			11 01	11 03	11 16	11 15	11 22	11 27	11 28	11 34	11 38		11 42	11 50	11 54		12 01	12 03
Cheadle Hulme..... d					10 51	10 55			11 04	11 17	11 16	11 23				11 35	11 39		11 43	11 51	11 55			12 04
Bramhall..... d					10 55	10 59				11 24									11 55	11 59				
Poynton..... d					11 02																			
Adlington (Cheshire)..... d					11 05																			
Prestbury..... d					11 08																			
Macclesfield..... d		10 47		10 55		11 15										11 47			11 55					12 15
Congleton..... d		10 49		10 56		11 15										11 49			11 56					12 15
Handforth..... d					10 59						11 28									11 59				
Manchester Airport..... d																								12 11
Styal..... d											11 17													
Wilmslow..... d			10 46		11 02		11 21			11 11	11 31						11 46		12 02			12 20		12 11
Alderley Edge..... d					11a08		11 24				11 34								12a06			12 23		
Cheford..... d											11 38													
Goostrey..... d											11 43													
Holmes Chapel..... d							11 32				11 46													12 31
Sandbach..... d							11 36				11 51													12 35
Crewe <sup>mb</sup> ..... a			11 05				11 46			11 27	12 01						12 05							12 45
Kidsgrove..... 50 a							11 29																	12 29
Longport..... 50 a																								
Stoke-on-Trent..... 50 a			11 06		11 11		11 39						11 43	11 48			12 06		12 10			12 39		
Stafford..... 65,67 a			11 24																					
Wolverhampton <sup>mb</sup> ..... 68 a			11 39														12 00		12 23					
Birmingham New Street <sup>mb</sup> ..... 68 a			11 59														12 39		12 39					
London Euston <sup>mb</sup> ..... 65 a				12 43					13 05				13 24				12 58							14 05

	NT	XC	VT		NT	TP	XC	AW	VT	NT	NT	NT	NT		VT	NT	XC	VT	NT	TP	XC	AW	VT
	◇	◇ <sup>1</sup>	◇ <sup>1</sup>		◇	◇ <sup>1</sup>	◇ <sup>1</sup>	◇ <sup>1</sup>	◇ <sup>1</sup>	◇	◇	◇	◇		◇ <sup>1</sup>	◇	◇ <sup>1</sup>	◇ <sup>1</sup>	◇	◇ <sup>1</sup>	◇ <sup>1</sup>	◇ <sup>1</sup>	◇ <sup>1</sup>
	F	A	B	C	D	E	F	A	B	I	D	E	F	A	B	I	D	E	F	A	B	I	D
Deansgate..... 85,89 <sup>mb</sup> d																							
Manchester Oxford Road 85,89 d																							
Manchester Picc. <sup>mb</sup> 85,89 d	12 04	12 07	12 15		12 17	12 20	12 27	12 30	12 35	12 38	12 46	12 46	12 49		12 55	13 04	13 07	13 15	13 17	13 20	13 27	13 30	13 35
Levenshulme..... d	12 09									12 43			12 54			13 09							
Heaton Chapel..... d	12 12									12 46			12 57			13 12							
Stockport..... a	12 16	12 15	12 22		12 27	12 28	12 34	12 38	12 42	12 50	12 54		13 01		13 03	13 16	13 15	13 22	13 27	13 28	13 34	13 38	13 42
Cheadle Hulme..... d	12 17	12 16	12 23				12 35	12 39	12 43	12 51	12 55				13 04	13 17	13 16	13 23			13 35	13 39	13 43
Bramhall..... d	12 24									12 55	12 59				13 24								
Poynton..... d										13 02													
Adlington (Cheshire)..... d										13 05													
Prestbury..... d										13 08													
Macclesfield..... a							12 47		12 55	13 15											13 47		13 55
Congleton..... d							12 49		12 56	13 15											13 49		13 56
Handforth..... d	12 28									12 59							13 28						
Manchester Airport..... d													13 11										
Styal..... d													13 17										
Wilmslow..... d	12 31						12 46		13 02	13 21					13 11	13 31							13 46
Alderley Edge..... d	12 34								13a06	13 24						13 34							
Cheford..... d	12 38															13 38							
Goostrey..... d	12 43															13 43							
Holmes Chapel..... d	12 46															13 46							
Sandbach..... d	12 51															13 51							
Crewe <sup>mb</sup> ..... a	13 01						13 05								13 29	14 01							14 05
Kidsgrove..... 50 a										13 29													
Longport..... 50 a																							
Stoke-on-Trent..... 50 a			12 43	12 48			13 06		13 11	13 39						13 43	13 48				14 06		14 11
Stafford..... 65,67 a			13 00				13 24									14 00					14 24		
Wolverhampton <sup>mb</sup> ..... 68 a			13 14				13 39									14 14					14 39		
Birmingham New Street <sup>mb</sup> ..... 68 a			13 33				13 58									14 33					14 58		
London Euston <sup>mb</sup> ..... 65 a				14 23					14 42						15 09			15 31					15 43

A From Manchester Airport to Cleethorpes      D To Buxton      G To Carmarthen  
 B To Bournemouth      E To Bristol Temple Meads      H To Exeter St Davids  
 C To Milford Haven      F To Chester      I To Pembroke Dock

Table 84R

Saturdays

21 May to 10 December

Manchester, Stockport and Manchester Airport - Crewe and Stoke-on-Trent

Network Diagram - see first page of Table 78

	NT	NT	NT	NT	VT	NT	XC	VT	NT		TP	XC	AW	VT	NT	NT	NT	NT	VT		NT	XC	VT	NT	
	◇	◇	◇	◇	◇	◇	◇	◇	◇		◇	◇	◇	◇	◇	◇	◇	◇	◇	◇		◇	◇	◇	◇
				A	Ⓟ		B	Ⓟ	C		D	E	F	Ⓟ					A			B	Ⓟ	C	
Deansgate..... 85,89 𐄌 d																									
Manchester Oxford Road 85,89 d																									
Manchester Picc. 100 85,89 𐄌 d	13 38	13 46	13 46	13 49	13 55	14 04	14 07	14 15	14 17		14 20	14 27	14 30	14 35	14 38	14 46	14 46	14 49	14 55		15 04	15 07	15 15	15 17	
Levenshulme	d 13 43			13 54		14 09									14 43			14 54			15 09				
Heaton Chapel	d 13 46			13 57		14 12									14 46			14 57			15 12				
Stockport	a 13 50	13 54		14 01	14 03	14 16	14 15	14 22	14 27		14 28	14 34	14 38	14 42	14 50	14 54		15 01	15 03		15 16	15 15	15 22	15 27	
Cheadle Hulme	d 13 51	13 55		14 04	14 17	14 16	14 16	14 23				14 35	14 39	14 43	14 51	14 55		15 04			15 17	15 16	15 23		
Bramhall	d 13 55	13 59		14 04	14 24										14 55	14 59					15 24				
Poynton	d															15 02									
Adlington (Cheshire)	d															15 05									
Prestbury	d															15 08									
Macclesfield	a											14 47		14 55											
Congleton	d											14 49		14 56											
Handforth	d 13 59					14 28										14 59					15 28				
Manchester Airport	⇌ d		14 11														15 11								
Styal	d																								
Wilmslow	d 14 02		14 20		14 11	14 31							14 46		15 02		15 20		15 11		15 31				
Alderley Edge	d 14a06		14 23			14 34									15a06		15 23				15 34				
Chelford	d					14 38															15 38				
Goostrey	d					14 43															15 43				
Holmes Chapel	d			14 31		14 46										15 31					15 46				
Sandbach	d			14 35		14 51										15 35					15 51				
Crewe 100	a			14 45		15 01							15 05			15 45		15 27			16 01				
Kidsgrove	50 a		14 29													15 29									
Longport	50 a																								
Stoke-on-Trent	50 a		14 39				14 43	14 48					15 06		15 11		15 39				15 43	15 48			
Stafford	65,67 a																								
Wolverhampton 7	68 𐄌 a						15 00						15 23								16 00				
Birmingham New Street 12	68 a						15 13						15 39								16 13				
London Euston 15	65 a				16 05		15 33		16 24				15 58								16 33			17 24	

	TP	XC	AW	VT	NT		NT	NT	NT	NT	VT	NT	XC	VT	NT		TP	XC	AW	VT	NT	NT	NT	NT	
	◇	◇	◇	◇	◇		◇	◇	◇	◇	◇	◇	◇	◇	◇		◇	◇	◇	◇	◇	◇	◇	◇	◇
	D	E	G	Ⓟ							Ⓟ		B	Ⓟ	C		D	E	F	Ⓟ				A	
Deansgate..... 85,89 𐄌 d																									
Manchester Oxford Road 85,89 d																									
Manchester Picc. 100 85,89 𐄌 d	15 20	15 27	15 30	15 35	15 38		15 46	15 46	15 49	15 49	15 55	16 04	16 07	16 15	16 17		16 20	16 27	16 30	16 35	16 38	16 46	16 46	16 49	
Levenshulme	d				15 43				15 54	15 55		16 09									16 43			16 54	
Heaton Chapel	d				15 46				15 57	15 58		16 12									16 46			16 57	
Stockport	a 15 28	15 34	15 38	15 42	15 50		15 54		16 01	16 01	16 03	16 16	16 15	16 22	16 27		16 28	16 34	16 38	16 42	16 50	16 54		17 01	
Cheadle Hulme	d				15 51		15 55				16 04	16 17	16 16	16 23						16 35	16 39	16 43	16 51	16 55	
Bramhall	d				15 55		15 59				16 04	16 17	16 16	16 23						16 35	16 39	16 43	16 51	16 55	
Poynton	d						16 02				16 24										16 56	16 59		17 02	
Adlington (Cheshire)	d						16 05														16 56	16 59		17 02	
Prestbury	d						16 08														16 56	16 59		17 02	
Macclesfield	a						16 11														16 56	16 59		17 02	
Congleton	d						16 15														16 56	16 59		17 02	
Handforth	d					15 59						16 28									16 56	16 59		17 02	
Manchester Airport	⇌ d																				16 56	16 59		17 02	
Styal	d																				16 56	16 59		17 02	
Wilmslow	d		15 46		16 02		16 21				16 11	16 31								16 46	17 02			17 21	
Alderley Edge	d				16a06		16 24				16 11	16 34								16 46	17a06			17 24	
Chelford	d										16 11	16 38								16 46	17a06			17 24	
Goostrey	d										16 11	16 38								16 46	17a06			17 24	
Holmes Chapel	d										16 11	16 38								16 46	17a06			17 24	
Sandbach	d										16 32	16 46								16 46	17a06			17 32	
Crewe 100	a										16 36	16 50								16 46	17a06			17 36	
Kidsgrove	50 a						16 29														16 46	17a06		17 46	
Longport	50 a																				16 46	17a06		17 46	
Stoke-on-Trent	50 a		16 06		16 11		16 39					16 43	16 48							16 46	17a06		17 46		
Stafford	65,67 a		16 23																	16 46	17a06		17 46		
Wolverhampton 7	68 𐄌 a		16 39																	16 46	17a06		17 46		
Birmingham New Street 12	68 a		16 58																	16 46	17a06		17 46		
London Euston 15	65 a				17 43						18 05		18 24							16 46	17a06		17 46		

- A To Buxton
- B To Bristol Temple Meads
- C To Chester
- D From Manchester Airport to Cleethorpes
- E To Bournemouth
- F To Milford Haven
- G To Pembroke Dock
- H from 8 October. To Buxton
- I until 1 October. To Buxton

Table 84R

Saturdays

21 May to 10 December

Manchester, Stockport and Manchester Airport - Crewe and Stoke-on-Trent

Network Diagram - see first page of Table 78

	VT		NT	XC	XC	XC	NT	VT	NT	TP	XC		AW	VT	NT	NT	NT	NT	VT	XC	NT		VT	NT
	◇		◇	◇	◇	◇	◇	◇	◇	◇	◇		◇	◇	◇	◇	◇	◇	◇	◇	◇		◇	◇
	A			B	C			D		E	F	G		H					I	J				K
Deansgate	85,89																							
Manchester Oxford Road	85,89																							
Manchester Picc.	16 55		17 03	17 06	17 06	17 06	17 09	17 15	17 17	17 20	17 27		17 30	17 35	17 38	17 46	17 46	17 49	17 55	18 05	18 08		18 15	18 17
Levenshulme			17 08				17 14								17 43			17 54			18 13			
Heaton Chapel			17 11				17 17								17 46			17 57			18 16			
Stockport			17 15	17 14	17 14	17 14	17 21	17 22	17 27	17 28	17 35		17 39	17 42	17 50	17 54		18 01	18 03	18 12	18 20		18 22	18 27
Cheadle Hulme			17 16	17 15	17 15	17 15		17 23			17 36		17 39	17 43	17 51	17 55		18 04	18 13	18 22		18 23		
Bramhall			17 24												17 56	17 59					18 30			
Poynton															18 02									
Adlington (Cheshire)															18 05									
Prestbury															18 08									
Macclesfield				17 26	17 26	17 26								17 55		18 15				18 25				
Congleton				17 27	17 27	17 27								17 56		18 15				18 26				
Handforth											17 54					18 23								
Manchester Airport			17 28												18 00						18 34			
Styal																								
Wilmslow	17 11		17 31										17 47		18 02	18 21		18 11			18 37			
Alderley Edge			17 34												18a06	18 24					18 40			
Chelford			17 38																		18 44			
Goostrey			17 43																		18 49			
Holmes Chapel			17 46																		18 52			
Sandbach			17 51																		18 57			
Crewe	17 27		18 01										18 05			18 46		18 27			19 06			
Kidsgrove	50 a																				18 29			
Longport	50 a																							
Stoke-on-Trent	50 a					17 44	17 44	17 44	17 48		18 06				18 11	18 39				18 43			18 48	
Stafford	65,67 a			18 00	18 01	18 01					18 24										19 00			
Wolverhampton	68 a			18 16	18 14	18 15					18 39										19 13			
Birmingham New Street	68 a			18 33	18 33	18 33					18 58										19 33			
London Euston	65 a							19 25						19 43					20 05				20 34	

	TP	XC	AW	VT	NT	NT	NT		NT	VT	NT	XC	NT	TP	NT	NT	XC		AW	VT	NT	NT	NT	NT
	◇	◇	◇	◇	◇	◇	◇		◇	◇	◇	◇	◇	◇	◇	◇	◇	◇	◇	◇	◇	◇	◇	◇
	F	G	K						I			J	L	F	M	D	N		H					
Deansgate	85,89																							
Manchester Oxford Road	85,89																							
Manchester Picc.	18 20	18 27	18 30	18 35	18 38	18 46	18 49		18 49	18 55	19 04	19 07	19 17	19 18	19 18	19 22	19 27		19 30	19 35	19 46	19 47	19 49	20 04
Levenshulme					18 43					18 54	19 09					19 28					19 46	19 47	19 54	20 09
Heaton Chapel					18 46					18 57	19 12					19 31					19 46	19 47	19 57	20 12
Stockport		18 28	18 34	18 38	18 42	18 50	18 54		19 01	19 03	19 16	19 15	19 28	19 26	19 27	19 34	19 34		19 38	19 42	19 54	20 01	20 16	
Cheadle Hulme			18 35	18 39	18 43	18 51	18 55			19 04	19 17	19 16				19 35			19 39	19 43	19 55	20 17		20 24
Bramhall						18 55	18 59				19 24										19 59			
Poynton							19 02														20 02			
Adlington (Cheshire)							19 05														20 05			
Prestbury							19 08														20 08			
Macclesfield							19 11														20 11			
Congleton							19 15										19 47				20 15			
Handforth			18 54				19 15										19 49				20 15			
Manchester Airport							18 59				19 28										20 23			
Styal									19 16													20 14		
Wilmslow			18 46			19 02	19 27			19 11	19 31								19 46			20a23		20 31
Alderley Edge						19a06	19a31				19 34													20 34
Chelford											19 38													20 38
Goostrey											19 43													20 43
Holmes Chapel											19 46													20 46
Sandbach											19 51													20 51
Crewe	19 08								19 27	20 01									20 05					21 01
Kidsgrove	50 a						19 29														20 29			
Longport	50 a																							
Stoke-on-Trent	50 a		19 06	19 11	19 39						19 43						20 06			20 11	20 39			
Stafford	65,67 a		19 24								20 00						20 23							
Wolverhampton	68 a		19 40								20 13						20 39							
Birmingham New Street	68 a		19 59								20 33						20 58							
London Euston	65 a								21 20											22 01				

- A from 29 October. To Cardiff Central
- B until 10 September. To Cardiff Central
- C from 17 September until 22 October. To Bristol Temple Meads
- D To Hazel Grove
- E To Chester
- F From Manchester Airport to Cleethorpes
- G To Bournemouth
- H To Cardiff Central
- I To Buxton
- J To Bristol Temple Meads
- K To Carmarthen
- L until 1 October. To Chester
- M from 8 October. To Chester
- N To Southampton Central

Table 84R

Saturdays

21 May to 10 December

Manchester, Stockport and Manchester Airport - Crewe and Stoke-on-Trent

Network Diagram - see first page of Table 78

	X C	N T	T P		X C	A W	V T	N T	N T	N T	N T	X C	N T		T P	X C	A W	N T	N T	N T	N T	N T	N T	N T	N T
	◇ A	◇ B		◇ C	◇ E	◇ D	◇ F	◇ G				◇ A			◇ B	◇ E									
Deansgate..... 85,89																									
Manchester Oxford Road 85,89									20 43																
Manchester Picc. 85,89	20 07	20 17	20 20		20 27	20 30	20 35	20 46	20 47	20 49	21 04	21 07	21 17		21 20	21 27	21 33	21 46	21 49	21 54	22 05	22 17	22 17		
Levenshulme										20 54	21 09										22 00	22 10			
Heaton Chapel										20 57	21 12										22 03	22 13			
Stockport	20 15	20 27	20 28		20 34	20 38	20 42	20 54		21 01	21 16		21 27		21 28	21 34	21 42	21 54			22 06	22 17	22 26	22 27	
	20 16				20 35	20 39	20 43	20 55			21 17				21 35	21 43	21 55				22 07	22 17			
Cheadle Hulme								20 59			21 24							21 59				22 24			
Bramhall								21 02										22 02							
Poynton								21 05										22 05							
Adlington (Cheshire)								21 08										22 08							
Prestbury								21 11										22 11							
Macclesfield					20 47		20 55	21 15							21 47			22 15							
					20 49		20 56	21 15							21 49			22 15							
Congleton								21 23										22 23							
Handforth										21 28											22 28				
Manchester Airport										21 15											22 15				
Styal																									
Wilmslow						20 46			21a25		21 31						21 50		22a23		22 31				
Alderley Edge											21 34										22 34				
Chelford											21 38										22 38				
Goostrey											21 43										22 43				
Holmes Chapel											21 46										22 46				
Sandbach											21 51										22 51				
Crewe 10						21 05					22 01						22 11				23 01				
Kidsgrove	50 a							21 29													22 29				
Longport	50 a																								
Stoke-on-Trent	50 a	20 43			21 06		21 11	21 39				21 42					22 06		22 39						
Stafford	65,67 a	21 00			21 23							22 01					22 23								
Wolverhampton 7	68 a	21 13			21 40							22 14					22 42								
Birmingham New Street 12	68 a	21 31			21 59							22 33					23 01								
London Euston 15	65 a						23 02																		

	A W	N T	N T	N T	N T	N T	N T	N T	N T																
	◇ E	◇	◇	◇	◇ D	◇ F	◇ G	◇	◇																
Deansgate..... 85,89																									
Manchester Oxford Road 85,89		22 43																							
Manchester Picc. 85,89	22 35	22 47	22 50	23 04	23 10	23 14	23 17	23 17	23 37																
Levenshulme				23 10					23 43																
Heaton Chapel				23 13					23 46																
Stockport	22 43		22 59	23 16	23 19	23 23	23 26	23 27	23 49																
	22 44		23 00	23 17				23 28	23 51																
Cheadle Hulme			23 04	23 21				23 32	23 55																
Bramhall			23 07					23 35																	
Poynton			23 10					23 38																	
Adlington (Cheshire)			23 13					23 41																	
Prestbury			23 16					23 44																	
Macclesfield			23 22					23 50																	
Congleton																									
Handforth				23 25					23 59																
Manchester Airport		23 14																							
Styal																									
Wilmslow	22 52	23a22		23 28					00 02																
Alderley Edge				23 31					00a06																
Chelford				23 35																					
Goostrey				23 40																					
Holmes Chapel				23 43																					
Sandbach				23 48																					
Crewe 10	23 10			23 58																					
Kidsgrove	50 a																								
Longport	50 a																								
Stoke-on-Trent	50 a																								
Stafford	65,67 a																								
Wolverhampton 7	68 a																								
Birmingham New Street 12	68 a																								
London Euston 15	65 a																								

A To Chester  
 B From Manchester Airport to Sheffield  
 C To Cardiff Central  
 D To Buxton  
 E To Shrewsbury  
 F until 1 October. To Chester  
 G from 8 October. To Chester

Table 84R

Sundays

15 May to 4 December

**Manchester, Stockport and Manchester Airport - Crewe and Stoke-on-Trent**

Network Diagram - see first page of Table 78

	NT	TP	VT	VT	XC	TP	NT	NT	NT	TP	NT	TP	VT	NT	XC	AW	TP	NT	NT	VT	XC	AW	
	◇	B	◇	◇	◇	◇	◇	◇	◇	◇	◇	◇	◇	◇	◇	◇	◇	◇	◇	◇	◇	◇	◇
	A	B	C	C	C	B	D	D	D	E	F	F	G	G	C	H	I	D			C	J	
Deansgate..... 85,89 d																							
Manchester Oxford Road 85,89 d																							
Manchester Picc. 85,89 d		00 45	08 05	08 20	08 27	08 38	08 41	08 50	08 56	08 58	09 05	09 08	09 20	09 22	09 27	09 30	09 38	09 50		10 06	10 20	10 27	10 31
Levenshulme d								09 01		09 11			09 22	09 27	09 30	09 38	09 50		10 12				
Heaton Chapel d								09 04		09 14			09 27	09 31	09 35	09 40	09 59		10 15				
Stockport a			08 13	08 28	08 34			08 59	09 08	09 06	09 18		09 28	09 31	09 35	09 40	10 02		10 18	10 28	10 35	10 39	
d			08 14	08 28	08 36			09 01		09 18		09 28		09 36	09 40				10 21	10 29	10 36	10 40	
Cheadle Hulme d								09 06		09 23									10 25				
Bramhall d								09 09															
Poynton d								09 12															
Adlington (Cheshire) d								09 15															
Prestbury d								09 18															
Macclesfield a			08 41					09 22				09 40		09 48							10 48		
d			08 41					09 22				09 40		09 49							10 49		
Congleton d								09 29															
Handforth d										09 27										10 29			
Manchester Airport d		01a10				08a54	09 09				09a24						09a54						
Styal d							09 13																
Wilmslow d	00 02		08 22		08 43		09 16			09 30						09 48				10 32	10 37	10 47	
Alderley Edge d	00a06						09a21			09 33						09 53				10a37			
Chelford d										09 37													
Goostrey d										09 41													
Holmes Chapel d										09 44													
Sandbach d										09 49													
Crewe 100 a			08 39		09 01					09 59					10 08						10 53	11 06	
Kidsgrove 50 a							09 35																
Longport 50 a								09 43															
Stoke-on-Trent 50 a			08 57										09 59		10 05							11 06	
Stafford 65,67 a			09 01		09 25																		
Wolverhampton 68 a					09 40											10 25						11 26	
Birmingham New Street 68 a					09 58											10 41						11 41	
London Euston 65 a			10 58	11 02									12 09			10 59						11 58	
																						12 57	

	VT	NT	NT	NT	VT	TP	AW	XC	VT	NT	NT	NT	VT	NT	VT	TP	XC	AW	VT	EM	NT	NT
	◇	◇	◇	◇	◇	◇	H	C	◇	◇	◇	◇	◇	◇	◇	◇	C	J	◇	◇	◇	◇
	B	D	D	D	E	H	C	C	D	D	D	D	K	C	J	L	D			L	D	D
Deansgate..... 85,89 d																						
Manchester Oxford Road 85,89 d																						
Manchester Picc. 85,89 d	10 36	10 43	10 51	11 07	11 15	11 18	11 24	11 27	11 35	11 41	11 45	11 49	11 55	12 05	12 15	12 18	12 26	12 33	12 35	12 43	12 46	12 49
Levenshulme d			10 57	11 13								11 55	12 11									12 55
Heaton Chapel d			11 00	11 16								11 58	12 14									12 58
Stockport a	10 45	11 03	11 20	11 23		11 27	11 33	11 34	11 44	11 50		12 01	12 04	12 18	12 22	12 26	12 34	12 42	12 42	12 52		13 01
d	10 46		11 20	11 24		11 40	11 36	11 44	11 52			12 05	12 18	12 22	12 23	12 35	12 43	12 43				
Cheadle Hulme d			11 25						11 56													
Bramhall d									11 59													
Poynton d									12 02													
Adlington (Cheshire) d									12 06													
Prestbury d									12 09													
Macclesfield a	10 57							11 49	11 57	12 12						12 48			12 57			
d	10 57							11 49	11 57	12 13						12 49			12 57			
Congleton d									12 20													
Handforth d				11 29										12 26								
Manchester Airport d		11 08									12a07											13 12
Styal d		11 12																				13 18
Wilmslow d		11 16		11 32			11 47					12 12	12 29					12 51				13 25
Alderley Edge d		11a21		11 35									12a36									13a31
Chelford d				11 39																		
Goostrey d				11 44																		
Holmes Chapel d				11 47																		
Sandbach d				11 52																		
Crewe 100 a				12 02			12 07						12 28			13 10						
Kidsgrove 50 a									12 26													
Longport 50 a																						
Stoke-on-Trent 50 a		11 14			11 51			12 06	12 14	12 37					12 50		13 06		13 14			
Stafford 65,67 a																	13 24					
Wolverhampton 68 a																	13 37					
Birmingham New Street 68 a																	13 58					
London Euston 65 a	13 00				13 28				13 48				14 10			14 28			14 48			

- A From Manchester Piccadilly
- B From 30 October
- C To Bournemouth
- D To Buxton
- E From Manchester Airport to Cleethorpes
- F from 9 October. From Bolton
- G From Wigan Wallgate to Chester
- H To Cardiff Central
- I from 30 October. From Stalybridge
- J To Milford Haven
- K From Manchester Airport to Doncaster
- L To Norwich

Table 84R

**Sundays**

15 May to 4 December

# Manchester, Stockport and Manchester Airport - Crewe and Stoke-on-Trent

Network Diagram - see first page of Table 78

	VT		NT	XC	VT	TP	XC	AW	VT	NT	VT		NT	XC	VT	TP	XC	AW	VT	NT	NT		NT	VT
	◇		◇	◇	◇	◇	◇	◇	◇	◇	◇		◇	◇	◇	◇	◇	◇	◇	◇	◇		◇	◇
	⌘		⌘	⌘	⌘	⌘	⌘	⌘	⌘	⌘	⌘		⌘	⌘	⌘	⌘	⌘	⌘	⌘	⌘	⌘		⌘	⌘
Deansgate . . . . . 85,89 <sup>⌘</sup> d																								
Manchester Oxford Road 85,89 d																								
Manchester Picc. <b>10</b> 85,89 <sup>⌘</sup> d	12 55		13 04	13 07	13 15	13 20	13 26	13 30	13 35	13 49	13 55		14 04	14 07	14 15	14 20	14 27	14 30	14 35	14 41	14 41		14 49	14 55
Levenshulme . . . . . d			13 10	13 13						13 54	13 57		14 09	14 12									14 54	14 57
Heaton Chapel . . . . . d			13 13							13 57			14 12										14 57	
Stockport . . . . . d	13 04		13 16		13 22	13 28	13 35	13 39	13 42	14 01	14 04		14 16		14 22	14 28	14 34	14 39	14 42			14 49	15 01	15 04
Cheadle Hulme . . . . . d	13 05		13 18		13 23		13 36	13 40	13 42		14 05		14 17		14 22		14 36	14 40	14 42			14 51	15 05	15 05
Bramhall . . . . . d			13 23										14 22									14 56	15 05	15 05
Poynton . . . . . d																						14 59	15 02	15 05
Adlington (Cheshire) . . . . . d																						15 02	15 05	15 05
Prestbury . . . . . d																						15 05	15 08	15 08
Macclesfield . . . . . a							13 48		13 55								14 48		14 55			15 08	15 12	15 12
Congleton . . . . . d							13 49		13 55								14 49		14 55			15 12	15 12	15 19
Handforth . . . . . d			13 27										14 26											
Manchester Airport <sup>⌘</sup> d																						15 06	15 10	
Styal . . . . . d																						15 10		
Wilmslow . . . . . d	13 12		13 30				13 47		14 12				14 29				14 48		15 14			15 14		15 12
Alderley Edge . . . . . d			13 33										14a35						15a20					
Chelford . . . . . d			13 37																					
Goostrey . . . . . d			13 41																					
Holmes Chapel . . . . . d			13 44																					
Sandbach . . . . . d			13 49																					
Crewe <b>10</b> . . . . . a	13 28		13 59				14 07		14 28								15 08							15 28
Kids Grove . . . . . 50 a																						15 25		
Longport . . . . . 50 a																								
Stoke-on-Trent . . . . . 50 a			13 42	13 50			14 06		14 12				14 42	14 49		15 06		15 12			15 37			
Stafford . . . . . 65,67 a							14 24									15 23								
Wolverhampton <b>7</b> . . . . . 68 a			14 10				14 39						15 11			15 38								
Birmingham New Street <b>12</b> 68 a			14 32				14 58						15 31			15 58								
London Euston <b>15</b> . . . . . 65 a	15 08		15 26				15 48		16 07				16 26						16 48					17 09

A To Paignton  
 B From Manchester Airport to Cleethorpes  
 C To Bournemouth  
 D To Cardiff Central  
 E To Buxton  
 F To Bristol Temple Meads  
 G To Milford Haven

Table 84R

**Sundays**

15 May to 4 December

**Manchester, Stockport and Manchester Airport - Crewe and Stoke-on-Trent**

Network Diagram - see first page of Table 78

	TP	XC	AW		VT	NT	VT	NT	XC	VT	TP	XC	AW		VT	NT	NT	NT	VT	NT	XC	VT	TP	
	◇ A	◇ B	◇ C		◇ D	◇ E	◇ F	◇ G	◇ H	◇ I	◇ J	◇ K	◇ L		◇ M	◇ N	◇ O	◇ P	◇ Q	◇ R	◇ S	◇ T	◇ U	
Deansgate..... 85,89	d																							
<b>Manchester Oxford Road 85,89</b>	d																							
Manchester Picc. 85,89	d	17 20	17 27	17 30	17 35	17 49	17 55	18 04	18 07	18 15	18 20	18 27	18 30	18 35	18 41	18 41	18 49	18 55	19 04	19 07	19 15	19 20		
Levenshulme	d					17 54	17 57	18 10										18 54	19 10					
Heaton Chapel	d							18 13										18 57	19 13					
<b>Stockport</b>	a	17 27	17 34	17 39	17 42	18 01	18 03	18 16		18 22	18 28	18 34	18 39	18 42	18 49	19 01	19 03	19 16			19 22	19 28		
Cheadle Hulme	d							18 18										19 04	19 18					
Bramhall	d							18 22										18 57	19 22					
Poynton	d																	19 00						
Adlington (Cheshire)	d																	19 03						
Prestbury	d																	19 06						
<b>Macclesfield</b>	a	17 48			17 55							18 48		18 55	19 09			19 09						
Congleton	d	17 49			17 55							18 49		18 55	19 13			19 13						
Handforth	d							18 26										19 21						
<b>Manchester Airport</b>	d														19 06						19 26			
Styal	d														19 11									
<b>Wilmslow</b>	d		17 47			18 11	18 29					18 47		19 16			19 11	19 29						
Alderley Edge	d						18a35							19 22				19 32						
Cheford	d																	19 36						
Goostrey	d																	19 40						
Holmes Chapel	d																	19 43						
Sandbach	d																	19 48						
<b>Crewe 85</b>	a		18 07			18 27							19 06				19 27	19 58						
Kids Grove	50 a																19 28							
Longport	50 a																							
<b>Stoke-on-Trent</b>	50 a	18 06			18 12			18 42	18 49		19 06			19 11	19 40						19 42	19 49		
Stafford	65,67 a	18 24									19 24													
Wolverhampton 7	68 a	18 37						19 12			19 38										20 11			
Birmingham New Street 12	68 a	18 58						19 31			19 58										20 31			
London Euston 15	65 a				19 48	20 08		20 27						20 47			21 10				21 34			

	XC	AW	VT	NT	NT	XC	TP	VT	AW		NT	NT	VT	NT	XC	TP	AW	NT	NT		NT	XC	TP	AW
	◇ G	◇ C	◇ D	◇ E	◇ F	◇ A	◇ B	◇ C	◇ D	◇ E	◇ F	◇ G	◇ H	◇ I	◇ J	◇ K	◇ L	◇ M	◇ N	◇ O	◇ P	◇ Q	◇ R	◇ S
Deansgate..... 85,89	d																							
<b>Manchester Oxford Road 85,89</b>	d																							
Manchester Picc. 85,89	d	19 27	19 30	19 35	19 49	20 04	20 07	20 18	20 21	20 30	20 41	20 49	20 55	21 04	21 07	21 20	21 34	21 41	21 49		22 04	22 07	22 16	22 35
Levenshulme	d				19 55	20 10					20 54	21 10						21 55			22 10			
Heaton Chapel	d				19 58	20 13					20 57	21 13						21 58			22 13			
<b>Stockport</b>	a	19 34	19 39	19 41	20 01	20 16	20 15	20 26	20 27	20 38	21 01	21 03	21 16	21 15	21 27	21 43	21 49	22 01			22 16	22 15	22 23	
Cheadle Hulme	d	19 36	19 39	19 41		20 18	20 16	20 27	20 39			21 03	21 18	21 16	21 46	21 52					22 17	22 16		
Bramhall	d					20 23						21 23									22 23			
Poynton	d																	21 59						
Adlington (Cheshire)	d																	22 02						
Prestbury	d																	22 06						
<b>Macclesfield</b>	a	19 48		19 54		20 28	20 40	20 40				21 16	21 28	21 29				22 12				22 28		
Congleton	d	19 49		19 54		20 29	20 40	20 40				21 16	21 29	21 29				22 13				22 29		
Handforth	d				20 27							21 27									22 27			
<b>Manchester Airport</b>	d									21 06														
Styal	d									21 11														
<b>Wilmslow</b>	d	19 47			20 30			20 47		21 15			21 30				21 54				22 30			22 50
Alderley Edge	d				20a37					21a21			21 33								22a35			22 54
Cheford	d												21 37											
Goostrey	d												21 42											
Holmes Chapel	d												21 45											
Sandbach	d												21 50											
<b>Crewe 85</b>	a	20 07						21 07					21 58				22 15							23 13
Kids Grove	50 a																	22 27						
Longport	50 a																							
<b>Stoke-on-Trent</b>	50 a	20 06	20 11		20 46	20 57					21 33		21 46		22 37						22 46			
Stafford	65,67 a	20 24			21 03								22 04								23 03			
Wolverhampton 7	68 a	20 38			21 15								22 17								23 17			
Birmingham New Street 12	68 a	20 57			21 39								22 40								23 36			
London Euston 15	65 a		21 59			22 58						23 49												

A From Manchester Airport to Cleethorpes  
 B To Bournemouth  
 C To Cardiff Central  
 D To Buxton  
 E To Bristol Temple Meads  
 F To Southampton Central  
 G To Reading  
 H From Manchester Airport to Sheffield

